

# Riverlands Foreshore DA Milperra

Aboriginal Cultural Heritage  
Assessment Report

LGA: Canterbury-Bankstown

Report to Mirvac Homes Pty Ltd

Artefact Heritage

Elizabeth Bonshek, Michael Lever and  
Kieran Murray

September 2023



Artefact Heritage

ABN 73 144 973 526  
Suite 56, Jones Bay Wharf  
26-32 Pirrama Road  
Pyrmont NSW 2009  
Australia

+61 2 9518 8411  
office@artefact.net.au

## Document history and status

Revision	Date issued	Reviewed by	Approved by	Date approved	Review type	Revision type
1	24 July 2023	Ryan Taddeucci	J Symons	15 August 2023	First	Final
2	28 August 2023	Client	Client	28 August 2023	Draft for RAP review	
3	27 September 2023		J Symons		Update with RAP comments	Final
4						
5						
6						

<b>Last saved:</b>	27 September 2023
<b>File name:</b>	ACHAR_230640_Riverlands Foreshore DA_FINAL_26.08.2023
<b>Author:</b>	Elizabeth Bonshek, Kieran Murray and Michael Lever
<b>Project manager:</b>	Elizabeth Bonshek
<b>Name of organisation:</b>	Artefact Heritage Services Pty Ltd
<b>Name of project:</b>	Riverlands – Foreshore DA
<b>Name of document:</b>	Aboriginal Cultural Heritage Assessment Report (ACHAR)
<b>Document version:</b>	Final

© Artefact Heritage Services

This document is and shall remain the property of Artefact Heritage Services. This document may only be used for the purposes for which it was commissioned and in accordance with the Terms of the Engagement for the commission. Unauthorised use of this document in any form whatsoever is prohibited.

Disclaimer: Artefact Heritage Services has completed this document in accordance with the relevant federal, state and local legislation and current industry best practice. The company accepts no liability for any damages or loss incurred as a result of reliance placed upon the document content or for any purpose other than that for which it was intended.



## EXECUTIVE AND PLAIN ENGLISH SUMMARY

Artefact Heritage has been engaged by Mirvac Homes to develop an Aboriginal Cultural Heritage Assessment Report (ACHAR) required for the shared pathway along the foreshore at the Mirvac Riverlands housing development in Milperra. The construction will consist of a foreshore cycleway and pedestrian access path along the foreshore of the Georges River, including a cyclist and pedestrian bridge over the mangroves and the Northern creek, and ancillary works.

The project is being managed as a Designated Development under the Environmental Planning & Assessment Act 1979. The Department of Planning & Environment requires that Planning Secretaries Environmental Assessment Requirements (SEARs) are undertaken for the development. The SEARs relating to Aboriginal Heritage require that this Aboriginal Cultural Heritage Assessment Report (ACHAR) be prepared in accordance with relevant guidelines, identifying, describing, and assessing any impacts for any Aboriginal cultural heritage values on site.

### Location and Country

The study area is located within the Bankstown-Canterbury Local Government Area (LGA) and within the boundaries of the Gandangara LALC and is situated along the low lying and flood prone eastern shores of the Georges River in Milperra. The study area contains land that had previously been used for sand mining, farming, timber getting, and which has been historically cleared of trees. The study area connects to the former Riverlands Golf Course to the east. The language groups occupying the current study area are thought to have been the Bidjigal clan of the Darug people, the Dharawal, and the Gandangara (Attenbrow 2010).

### Consultation

Aboriginal community consultation has been conducted in accordance with the Consultation Requirements (DECCW 2010b) and the *National Parks and Wildlife Regulation 2019*. A consultation log has been maintained which details all correspondence with the registered Aboriginal parties. A total of 15 individuals / organisations have registered interest in this project.

### Known Aboriginal sites

A search of the Aboriginal Heritage Information Management System (AHIMS) was carried out for the study area and the wider surrounds. This search noted a total 25 Aboriginal sites registered for the search area, and no sites within the study area. The sites in the search area included a total of 16 Modified Trees and three areas of Potential Archaeological Deposit (PAD). Further investigation revealed that 15 of these Modified Trees had been assessed as not the result of Aboriginal cultural modification and were listed on AHIMS as 'Not a Site'. One of the three areas of PAD had also been reassessed and listed on AHIMS as 'Not a Site'. As a result, there were no registered AHIMS sites within 400 metres of the study area.

### Previous reporting

The study area and surrounds has been the subject of several previous archaeological surveys and one archaeological test excavation. These found that while there was archaeological potential associated with the raised terrace of the Golf Course, the study area was low lying and flood-prone, and therefore of low archaeological potential. Artefact Heritage (2022) carried out test excavations on this raised terrace of the Golf Course to the east of the study area and located only two artefacts out of 7.75 square metres excavated. The soils in which these artefacts were found were likely transported by water. As a result, the archaeological potential of the test location was rated as low, and the location of the current study area is likely to be of even lower archaeological potential.

## Site survey

Site survey was undertaken on the 9 June 2023 by Michael Lever (Heritage Consultant, Artefact Heritage) with the following representatives from Gandangara LALC and Mirvac Homes; Bronwyn Partell (Gandangara LALC), Stacey Gilbert (Gandangara LALC), Tessa Kore (Mircvac Homes), Larissa Tomlin (Mircvac Homes), and Damien Chand (Menai Civil Contrators).

The study area is divided by a creek, several areas of swamp and is densely vegetated with thick layered grasses and rushes at head-height, regrowth of casuarinas and several areas of mangrove resulting in nil ground surface visibility overall.

No Aboriginal objects or locations of PAD were identified as a result of the site survey which found that although the study area is located within 200m of water, it is in a flood prone location that is unlikely to have been of a preferred location for use by Aboriginal people in the past.

## Overview of results

The following results and recommendations are based on consideration of:

- The requirements of Aboriginal heritage guidelines including:
  - *The Code of Practice for Archaeological Investigation of Aboriginal Objects in New South Wales* (DECCW 2010a) – known as The Code of Practice
  - *Guide to investigating and assessing and reporting on Aboriginal Cultural Heritage in New South Wales* (OEH 2011) – known as ACHAR guidelines.
  - *The Aboriginal Cultural Heritage consultation requirements for proponents 2010* (OEH 2010b)- known as Consultation Guidelines)
- The results of Aboriginal stakeholder consultation
- The results of in-depth background research and archaeological survey

It was found that:

- Previous archaeological assessments of the study area found that there was no archaeological potential due to its position on a flood-prone plain (AHMS 2012, Comber 2019)
- No previously unrecorded Aboriginal locations of Potential Archaeological Deposit or Aboriginal objects were identified within the study area during a survey carried out on 9 June 2023 in conjunction with Bronwyn Partell and Stacey Gilbert of Gandangara Local Aboriginal Land Council (LALC)
- The study area was identified as having low elevation (500mm – 1m) above the Georges River
- Vegetation through most of the study area comprised swamp species, including mangrove and extensive rush
- This report concurs with the findings of previous archaeological assessments, that the study area is not likely to be of archaeological potential.



- The study area is close to the Georges River which was described in the consultation process as a highly sensitive and significant area for Aboriginal People.

## Recommendations

Based on the results of this assessment and in accordance with Aboriginal heritage guidelines, the following recommendations are made:

- The portion of the study area which overlaps with AHIP 5014 is subject to the condition of the permit.
- Ground disturbing works within the footprint of the current design may proceed without further formal archaeological assessment.
- If changes are made to the proposal that may result in impacts to areas not assessed by this ACHAR further assessment would be required.
- Interpretation of the importance of the Georges River to Aboriginal People should be considered for the study area.
- If changes to design were made when more than six months had transpired since last project communication with Registered Aboriginal Parties (RAPs), a new consultation process would be required to assess the new design.
- Unexpected Aboriginal objects are protected by the National Parks and Wildlife Act 1974. If any such objects, or potential objects, are uncovered in the course of the activity, all work in the vicinity should cease immediately. A qualified archaeologist should be contacted to assess the find and Heritage NSW and Gandangarra LALC must be notified in accordance with the Unexpected Finds Policy.
- If human remains, or suspected human remains, are found in the course of the activity, all work in the vicinity should cease, the site should be secured, and the NSW Police and Heritage NSW should be notified in accordance with the Unexpected Finds Policy.

## CONTENTS

<b>1.0</b>	<b>Introduction .....</b>	<b>1</b>
1.1	Project brief .....	1
1.2	Description of the study area .....	1
1.3	Aims and objectives .....	3
1.4	Limitations and constraints .....	3
1.5	Secretary's Environmental Assessment Requirements .....	3
1.6	Authors and contributors .....	4
<b>2.0</b>	<b>Project framework.....</b>	<b>6</b>
2.1	Commonwealth legislation .....	6
2.1.1	Environment Protection and Biodiversity Conservation Act 1999 .....	6
2.1.2	Aboriginal and Torres Strait Islander Heritage Protection Act 1984 .....	6
2.1.3	Native Title Act 1993 .....	7
2.2	State legislation.....	8
2.2.1	National Parks and Wildlife Act 1974 .....	8
2.2.2	Environmental Planning and Assessment Act 1979 .....	8
2.2.3	NSW Native Title Act 1994 .....	9
2.2.4	Aboriginal Lands Right Act 1983 .....	9
2.2.5	Register of the National Estate .....	9
<b>3.0</b>	<b>Summary of consultation.....</b>	<b>10</b>
3.1	Stage 1.....	10
3.1.1	Agency letters: Step 4.1.2 .....	10
3.1.2	Advertisement: Step 4.1.3 .....	10
3.1.3	Registration of Aboriginal parties .....	10
3.2	Notification to Heritage NSW of Registered Aboriginal Parties .....	11
3.3	Stage 2 & 3.....	11
3.3.1	ACHAR methodology review .....	11
3.4	Stage 4.....	12
3.4.1	Review of draft ACHAR.....	12
<b>4.0</b>	<b>Aboriginal histories of the area.....</b>	<b>13</b>
4.1	Southern Sydney, Georges River .....	13
4.2	Riverlands Golf Course area .....	14
<b>5.0</b>	<b>Archaeological context.....</b>	<b>17</b>
5.1	Historic land disturbance.....	17
5.2	AHIMS search.....	20
5.2.1	Listings of recorded AHIMS sites within the search and study area .....	20
5.2.2	Site distribution.....	22



5.3	Previous relevant archaeological reporting .....	25
5.3.1	Archaeological & Heritage Management Solutions survey (2012) .....	25
5.3.2	Comber Consultants Survey (2019) .....	25
5.3.3	Navin Officer 2014. Moorebank Intermodal Terminal Aboriginal Heritage Assessment ...	26
5.3.4	Artefact Heritage 2022. Riverlands Golf Course, Milperra. Archaeological Test Excavation Report. Report to Mirvac.....	27
5.3.5	Artefact Heritage 2022a. Riverlands Golf Course, Milperra. Aboriginal Cultural Heritage Assessment Report. Report to Mirvac.....	29
5.3.6	Artefact Heritage Review of Scar Trees within the Former Riverlands Golf Course (2023) 31	
5.4	Summary of previous archaeological reporting .....	31
<b>6.0</b>	<b>Landscape context .....</b>	<b>33</b>
6.1	Soils & Geology .....	33
6.2	Vegetation .....	35
6.3	Hydrology .....	35
6.4	Landforms .....	35
<b>7.0</b>	<b>Summary and predictions.....</b>	<b>37</b>
7.1	Regional and local archaeological character .....	37
7.2	Predictive model .....	37
7.2.1	Regional modelling .....	37
7.2.2	Local modelling .....	38
<b>8.0</b>	<b>Methodology .....</b>	<b>39</b>
8.1	Aims.....	39
8.2	Constraints and limitations .....	39
8.3	Survey personnel .....	39
8.4	Sample strategy .....	39
8.5	Survey procedure.....	40
<b>9.0</b>	<b>Results.....</b>	<b>42</b>
9.1	Description of survey units .....	42
9.1.1	South Zone .....	42
9.1.2	Central Zone .....	44
9.1.3	North Zone .....	45
9.2	Conclusions.....	46
9.2.1	Landform.....	46
9.2.2	Ground Disturbance.....	47
9.2.3	Findings of survey.....	47
9.3	Analysis of survey coverage and effectiveness .....	47
9.3.1	Visibility and Exposure ratings: .....	47
9.4	Aboriginal sites.....	47

<b>10.0 Discussion and analysis .....</b>	<b>48</b>
<b>11.0 Aboriginal cultural heritage assessment .....</b>	<b>49</b>
11.1 Methodology .....	49
11.2 Cultural landscape.....	49
11.3 Identified Aboriginal cultural heritage values .....	49
<b>12.0 Significance assessment .....</b>	<b>51</b>
12.1 Significance assessment criteria .....	51
12.1.1 Historic value.....	51
12.1.2 Aesthetic value .....	51
12.1.3 Socio/cultural value .....	52
12.1.4 Scientific value .....	52
12.2 Statement of significance.....	52
<b>13.0 Impact assessment .....</b>	<b>53</b>
13.1 Proposed works .....	53
13.2 Aboriginal heritage impact.....	53
13.3 Ecological sustainable development principles .....	53
13.3.1 The integration principle .....	54
13.3.2 The precautionary principle .....	54
13.3.3 The principle of intergenerational equity .....	54
13.4 Cumulative impacts .....	54
<b>14.0 Management and mitigation measures .....</b>	<b>55</b>
14.1 Guiding principles.....	55
14.2 Unexpected finds policy.....	55
14.3 Aboriginal stakeholder consultation .....	56
14.4 Changes to the project area .....	57
14.5 AHIP 5014 .....	57
<b>15.0 Conclusion.....</b>	<b>59</b>
15.1 Conclusions.....	59
15.2 Recommendations .....	59
<b>16.0 References .....</b>	<b>61</b>
<b>17.0 Appendices .....</b>	<b>64</b>
17.1 Appendix 1 – AHIMS records and results of database searches .....	64
17.2 OEH Clearance Letter 2017 .....	67
17.3 Consultation Records .....	68



## FIGURES

Figure 1: Study area.....	2
Figure 2. The “Quarry Res” located at the Bankstown/Milperra Soldier Settlement layout, 1918. Source: NSW State Archives & Record, in ‘Riverlands Golf Course, Milperra Heritage Impact Assessment’, p. 21.....	15
Figure 3: 1929 Aerial Photograph (Source: NSW Historical Imagery) .....	18
Figure 4: 1960 Aerial Photograph (Source: NSW Historical Imagery) .....	19
Figure 5: Distribution of AHIMS registered sites in the search area .....	23
Figure 6: Distribution of AHIMS sites near the study area .....	24
Figure 7: Location of site AHIMS ID 45-5-5334 (in red) and nil test excavation pits (in green) .....	28
Figure 8: Current study area with previous Artefact (2019) & Comber (2019) study areas. Note overlap.....	30
Figure 9: Location of the study area within the soil landscape .....	34
Figure 10: Topography & Hydrology of the study area .....	36
Figure 11: Survey zones .....	41
Figure 12: View north east over sealed road to derelict structures .....	43
Figure 13: View south to M5 .....	43
Figure 14: View north along Georges River, near southern car park .....	43
Figure 15: Riverbank concrete retaining wall. View north .....	44
Figure 16: Vehicle track disturbance and extensive hummocks of buried trash and dumped soils. View north .....	44
Figure 17: Casuarina, native swamp grasses and pastoral grass. View north .....	44
Figure 18: Mangrove swamp at northern terminus. View north .....	44
Figure 19: View south from mid point of Central Zone .....	45
Figure 20: Limited sandy soil exposure .....	45
Figure 21: River frontage in Central Zone View south .....	45
Figure 22: Creek at north terminus of Central Zone .....	45
Figure 23: Sports fields at northern terminus of study area. View west .....	46
Figure 24: Level land north west of sports fields.....	46
Figure 25: Dense casuarina growth along foreshore. View south.....	46
Figure 26: High and dense rush growth in the central portion of North Zone. View east .....	46
Figure 27. Location of AHIP 5014 boundary in relation to the study area .....	58

## TABLES

Table 1: Secretary's Environmental Assessment Requirements .....	4
Table 2: Experience and qualifications of report contributors.....	4
Table 3: Registered RAPs .....	11
Table 4: Summary of RAP comments on ACHAR methodology.....	12
Table 5: Responses of RAPs to the draft ACHAR.....	12
Table 6: Sites deemed as 'Not a Site' .....	21
Table 7: Frequency of recorded site types .....	21
Table 8 Effective survey coverage.....	47
Table 9: Landform survey coverage .....	47
Table 10: Cultural heritage values identified for the study and surroundings .....	49
Table 11: Impact assessment .....	53



## ABBREVIATIONS

ACHAR	Aboriginal Cultural Heritage Assessment Report
AHIMS	Aboriginal Heritage Information Management System
ALR Act	<i>Aboriginal Land Rights Act 1983</i>
Artefact Heritage	Artefact Heritage Services Pty Ltd
ATSIHP Act	<i>Aboriginal and Torres Strait Islander Heritage Protection Act 1984</i>
BP	Before Present (that is 1950)
CHL	Commonwealth Heritage List
Code of Practice	Code of Practice for Archaeological Investigation of Aboriginal Objects in New South Wales (DECCW 2010a)
Consultation Requirements	Aboriginal cultural heritage consultation requirements for proponents 2010 (DECCW 2010b)
DCP	Development Control Plan
DECCW	Department of Environment Climate Change and Water (now Heritage NSW)
EP&A Act	<i>Environmental Planning and Assessment Act 1979</i>
EPBC Act	<i>Environment Protection and Diversity Conservation Act 1999</i>
Guide	Guide to investigating, assessing and reporting on Aboriginal cultural heritage in NSW (OEH 2011)
ha	hectares
JMcDCHM	Jo McDonald Cultural Heritage Management
LALC	Local Aboriginal Land Council
LEP	Local Environmental Plan
LGA	Local Government Area
NHL	National Heritage List
NPW Act	<i>National Parks and Wildlife Act 1974</i>
NTSCorp	Native Title Service Provider for Aboriginal Traditional Owners in New South Wales and the Australian Capital Territory
OEH	Office of Environment and Heritage (now Heritage NSW)
PAD	Potential Archaeological Deposit

## 1.0 INTRODUCTION

### 1.1 Project brief

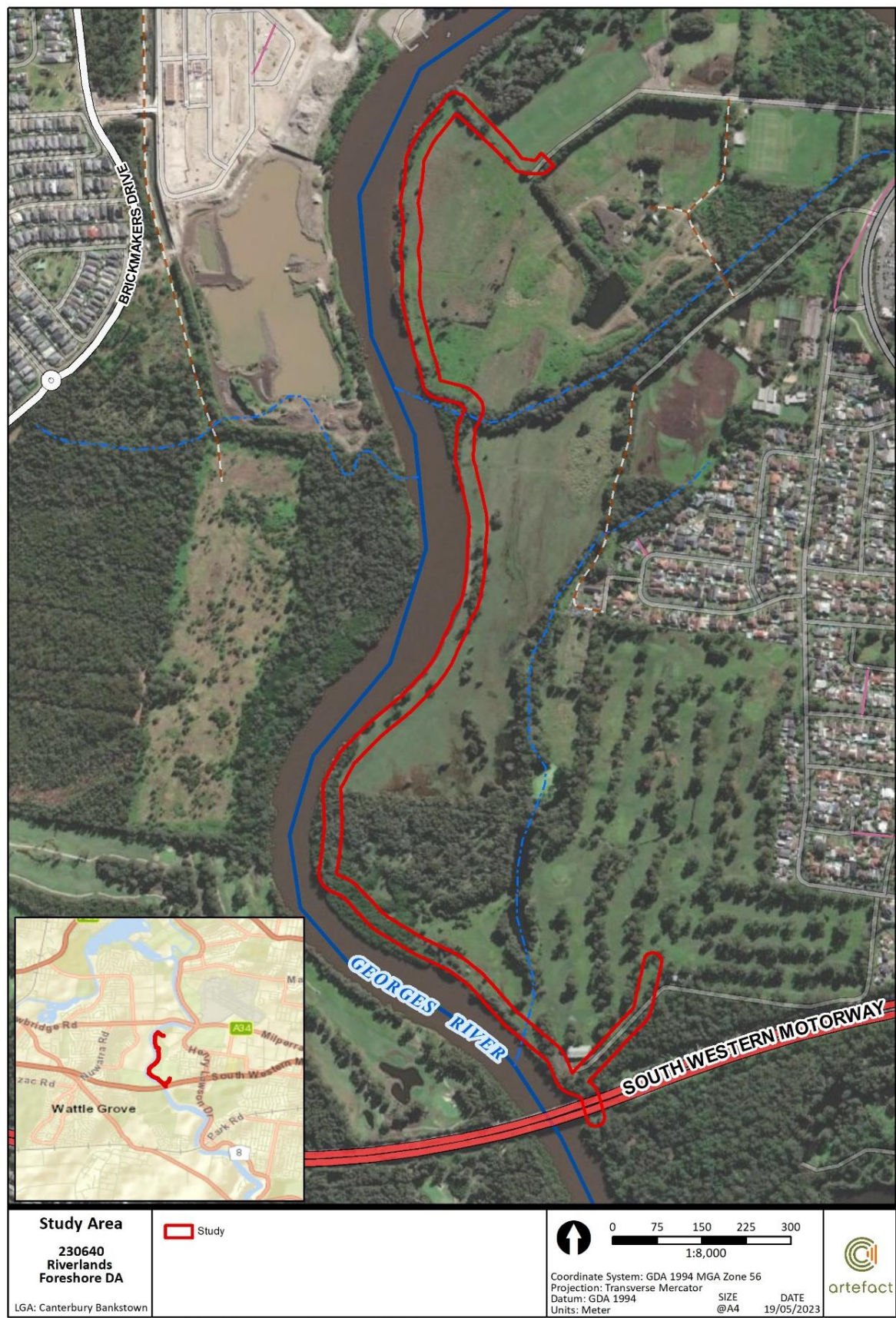
Artefact Heritage has been engaged by Mirvac Homes to develop an Aboriginal Cultural Heritage Assessment Report (ACHAR) required for the shared pathway along the foreshore at the Mirvac Riverlands housing development in Milperra. The construction will consist of a foreshore cycleway and pedestrian access path along the foreshore of the Georges River, including a cyclist and pedestrian bridge over the mangroves and the Northern creek, and ancillary works.

The project is being managed as Designated Development under the Environmental Planning & Assessment Act 1979, the Department of Planning & Environment requires that Planning Secretaries Environmental Assessment Requirements (SEARs) are undertaken for the development. The SEARs relating to Aboriginal Heritage require that this ACHAR be prepared in accordance with relevant guidelines, identifying, describing, and assessing any impacts for any Aboriginal cultural heritage values on site.

### 1.2 Description of the study area

The study area is shown in (Figure 1). It covers the eastern bank of the Georges River in Milperra at 56 Prescott Parade, 123 & 123A Raleigh Rd, & 80A Auld Ave (Lot 10 in DP731859, Lot 23-27 in DP7304 & Lot 21 in DP749985). The study area is located within the Parish of Bankstown and County of Cumberland and within the Bankstown-Canterbury Local Government Area (LGA) and within the boundaries of the Gandangara LALC. The study area contains land that had previously been used for sand mining, farming, timber getting, and connects to the former Riverlands Golf Course. Currently, the southern end on the riverbank is covered in part by mangroves and parts of the surrounding area are used for cattle grazing.

Figure 1: Study area



### 1.3 Aims and objectives

The aims of this ACHAR are to:

- Confirm the presence of Aboriginal objects within the study area.
- Gather sufficient evidence to assess significance of such Aboriginal objects.

The objectives of this ACHAR are to:

- Assess the Aboriginal cultural heritage values of the study area, including archaeological and Aboriginal cultural values, and the significance of any identified values
- Identify Aboriginal cultural heritage values that may be impacted by the proposed works including consideration of cumulative impacts, and measures to avoid significant impacts
- Ensure appropriate Aboriginal community consultation in the assessment process
- Identify any recommended further investigations, mitigation and management measures required.

This ACHAR has been undertaken in accordance with the following guidelines:

- *Code of Practice for Archaeological Investigation of Aboriginal Objects in New South Wales* 2010 (the Code of Practice) (Department of Environment Climate Change and Water [DECCW] 2010a).
- *Guide to Investigating, Assessing and Reporting on Aboriginal Cultural Heritage in NSW* [the Guide] (OEH 2011).
- *Aboriginal cultural heritage consultation requirements for proponents* 2010 [the Consultation Requirements] DECCW 2010b).
- *The Burra Charter* 2013 (Australia ICOMOS 2013).

### 1.4 Limitations and constraints

Site survey for this ACHAR was subject to limitations on access due to dense vegetative cover and landform constraints including waterbodies and mangrove swamp.

### 1.5 Secretary's Environmental Assessment Requirements

The SEARs were issued in connection with this project (SEAR 1440 - updated) on 3 November 2022. In addition to the Standard SEARs for Cultural recreation and tourist facilities' which stipulate that under Section 19, the EIS must address the Aboriginal cultural heritage significance of the study area. The specific SEARs require consideration of the Aboriginal heritage values of the study area including:

---

*an Aboriginal Cultural Heritage Assessment Report prepared in accordance with relevant guidelines, identifying, describing and assessing any impacts for any Aboriginal cultural heritage values on the site*

---



The requirements of the SEARs specific to Aboriginal heritage are listed in Table 1.

**Table 1: Secretary's Environmental Assessment Requirements**

Item	Secretary's Environmental Assessment Requirements	Where addressed in this report
1	Provide an Aboriginal Cultural Heritage Assessment Report (ACHAR) prepared in accordance with relevant guidelines	This report

## 1.6 Authors and contributors

This ACHAR was authored by Kieran Murray (Aboriginal Cultural Heritage Officer, Artefact Heritage), Michael Lever (Heritage Consultant) and Elizabeth Bonshek (Senior Heritage Consultant, Artefact Heritage). Contributors are listed below in Table 2.

**Table 2: Experience and qualifications of report contributors**

Name	Role	Qualifications	Experience	Project Role
Elizabeth Bonshek	Senior Heritage Consultant	PhD Anthropology Master of Arts Anthropology	20 years	Report author
Michael Lever	Heritage Consultant	Bachelor of Arts (Honours) Graduate Diploma in Education PhD Archaeology	12 years'	Report author, survey
Kieran Murray	Aboriginal Cultural Heritage Officer	Bachelor of Arts in process	currently enrolled	Background research, survey, report author
Josh Symons	Technical Director	Bachelor of Arts (Hons) – Prehistoric and Historical Archaeology	20 years	Quality assurance
Ryan Taddeucci	Principal	Bachelor of Arts (Hons) – Archaeology Masters of Museum Studies Graduate Certificate – Maritime Archaeology	+10 years'	Technical review and quality assurance

Name	Role	Qualifications	Experience	Project Role
Mike Douglas	GIS Officer	Bachelor of Arts (Anthropology) Masters of Science (Geology) Masters Certification in GIS Science	20 years'	GIS mapping

## 2.0 PROJECT FRAMEWORK

### 2.1 Commonwealth legislation

#### 2.1.1 Environment Protection and Biodiversity Conservation Act 1999

The *Environment and Heritage Legislation Amendment Act (No.1) 2003* amends the *Environment Protection and Biodiversity Conservation Act 1999* (EPBC Act) to include 'national heritage' as a matter of National Environmental Significance and protects listed places to the fullest extent under the Constitution. It also establishes the National Heritage List (NHL) and the Commonwealth Heritage List (CHL).

The *Australian Heritage Council Act 2003* (AHC Act) establishes a new heritage advisory body - the Australian Heritage Council (AHC) - to the Minister for the Environment and Heritage and retains the Register of the National Estate (RNE).

The *Australian Heritage Council (Consequential and Transitional Provisions) Act 2003* repeals the *Australian Heritage Commission Act 1975*, amends various Acts as a consequence of this repeal and allows the transition to the current heritage system.

Together the above three Acts provide protection for Australia's natural, Indigenous and non-Indigenous heritage. The new features include:

- NHL of places of national heritage significance
- CHL of heritage places owned or managed by the Commonwealth
- the creation of the AHC, an independent expert body to advise the Minister on the listing and protection of heritage places.
- continued management of the Register of the National Estate (RNE).

A summary of register searches is outlined below:

- There are no places listed on the NHL within the study area.
- There are no places listed on the CHL within the study area.
- There are no places listed on the RNE within the study area.

#### 2.1.2 Aboriginal and Torres Strait Islander Heritage Protection Act 1984

The Commonwealth *Aboriginal and Torres Strait Islander Heritage Protection Act 1984* (ATSIHP Act), deals with Aboriginal cultural property (intangible heritage) in a wider sense. Such intangible heritage includes any places, objects and folklore that 'are of particular significance to Aboriginal people in accordance with Aboriginal tradition. These values are not currently protected under the NPW Act.

There is no cut-off date and the ATSIHP Act may apply to contemporary Aboriginal cultural property as well as ancient sites. The ATSIHP Act takes precedence over state cultural heritage legislation where there is conflict. The Commonwealth Minister who is responsible for administering the ATSIHP Act can make declarations to protect these areas and objects from specific threats of injury or desecration. The responsible Minister may make a declaration under Section 10 of the Commonwealth Act in situations where state or territory laws do not provide adequate protection of intangible heritage.

Where an Aboriginal individual or organisation is concerned that intangible values within the proposal are not being adequately protected, they can apply to the Minister for a declaration over a place.

A search of the Federal Gazette of Legislation was carried out on 7 August 2023 for declared Aboriginal Places within the study area. No such places were identified in the study area as a result of this search.

### 2.1.3 Native Title Act 1993

The main purpose of the *Native Title Act 1993* is to recognise and protect native title. Native title is the rights and interests in land and waters that Aboriginal and Torres Strait Islanders have under their traditional laws and customs.

The following list is indicative of the type of land, which might be subject to native title:

- vacant Crown land and any other public or Crown lands including oceans and inland waterways, beaches and foreshores, State forests, national parks and public reserves
- pastoral leases
- land held by government agencies
- land held in trust for Aboriginal communities.

Under the amended *Native Title Act 1993*, Native Title is extinguished by the following:

- private freehold land, valid grants of private freehold land or waters
- residential, commercial or exclusive possession leases
- mining dissection leases
- community purpose leases (e.g. religious, sporting or charitable purposes)
- scheduled interests that give exclusive possession
- public works (e.g. schools, public amenities, hospitals etc.).

Section 24KA of the *Native Title Act 1993*, requires that native title claimants are notified of any 'future act' which may result in a change in land use for Crown lands affected by claims. A 'future act' is defined in section 233 of the Act as a proposed activity or development on land and/or waters that may affect native title, by extinguishing (removing) it or creating interests that are inconsistent with the existence or exercise of native title. If, after one month, there were no response to the notification, then the proponent will be deemed to have fulfilled their obligations under the Act.

The Consultation Requirements stipulate that consultation must be conducted with Native Title holders or registered Native Title claimants. A search of the National Native Title Tribunal database was completed on 11 May 2023. At the time this report was prepared there were no Native Title claims registered in the study area.

## 2.2 State legislation

### 2.2.1 National Parks and Wildlife Act 1974

The *National Parks and Wildlife Act 1974* (NPW Act), administered by Heritage NSW provides statutory protection for all Aboriginal 'objects' (consisting of any material evidence of the Aboriginal occupation of NSW), and for 'Aboriginal Places' (areas of cultural significance to the Aboriginal community).

The protection provided to Aboriginal objects applies irrespective of the level of their significance or issues of land tenure. However, areas are only gazetted as Aboriginal places if the Minister is satisfied that sufficient evidence exists to demonstrate that the location was and/or is of special significance to Aboriginal culture.

There are no gazetted Aboriginal places in the study area. All Aboriginal objects, whether recorded or not, are protected under the NPW Act.

Section 86 of the NPW Act identifies that it is an offence to harm or desecrate an Aboriginal object and/or an Aboriginal place. Section 86 outlines penalty units applicable where it is identified that a person or corporation is in breach of Section 86.

The NPW Act defines harm to an object or place as any act or omission that:

- (a) destroys, defaces or damages the object or place, or
- (b) in relation to an object moves the object from the land on which it had been situated, or
- (c) is specified by the regulations, or
- (d) causes or permits the object or place to be harmed in a manner referred to in paragraph (a), (b) or (c)

A section 90 permit is the only Aboriginal Heritage Impact Permit (AHIP) available under the *National Parks and Wildlife Act 1974* and is granted by Heritage NSW. Various factors are considered by Heritage NSW in the AHIP application process, such as site significance, Aboriginal consultation requirements, Ecological Sustainable Development (ESD) principles, project justification and consideration of alternatives. The penalties and fines for damaging or defacing an Aboriginal object were increased in 2010.

### 2.2.2 Environmental Planning and Assessment Act 1979

The EP&A Act establishes the framework for cultural heritage values to be formally assessed in the land use planning, development assessment and environmental impact assessment processes. Part 3, Division 3.4 deals with the development of Local Environmental Plans (LEPs). Planning decisions within Local Government Areas (LGAs) are guided by LEPs. Each LGA is required to develop and maintain an LEP that includes Aboriginal and historical heritage items which are protected under the EP&A Act and the *Heritage Act 1977*. The study area is located within the boundaries of the Canterbury-Bankstown LGA and is covered by the Bankstown LEP.

The Bankstown LEP 2015 (Part 5, Clause 5.10) makes standard provision for the protection of Aboriginal objects and Aboriginal places of heritage significance. There are no listed Aboriginal heritage items within the study area on the Bankstown LEP 2015.



### 2.2.3 NSW Native Title Act 1994

The *Native Title Act 1994* was introduced to ensure that the laws of NSW are consistent with the Commonwealth *Native Title Act 1993*. Native Title claims, registers and Indigenous Land Use Agreements are administered under the Act.

A search of the National Native Title Vision database was completed on 5 May 2023. At the time this report was prepared there were no Native Title claims registered in the study area.

A geospatial search was also requested of the Native Title databases and was undertaken on 26 May 2023 with no Native Title Claims, Applications, Determinations or Indigenous Land Use Agreements being found.

### 2.2.4 Aboriginal Lands Right Act 1983

The *Aboriginal Land Rights Act 1983* (ALR Act) established Aboriginal Land Councils (at State and Local levels). These bodies have a statutory obligation under the ALR Act to:

---

*(a) take action to protect the culture and heritage of Aboriginal persons in the council's area, subject to any other law, and*

*(b) promote awareness in the community of the culture and heritage of Aboriginal persons in the council's area.*

---

The study area is within the boundary of the Gandangara LALC.

### 2.2.5 Register of the National Estate

The Register of the National Estate (RNE) is a list of natural, Aboriginal and historic heritage places throughout Australia. It was originally established under the Australian Heritage Commission Act 1975. Under the Act, the Australian Heritage Commission entered more than 13,000 places on the register. Following amendments to the Australian Heritage Council Act 2003, the RNE was frozen on 19 February 2007 and ceased to be a statutory register in February 2012. The RNE is now maintained on a non-statutory basis as a publicly available archive and education resource.

There is one indicative place listed on the RNE within the proposed cycleway footprint along the Georges River Foreshore:

- Georges River Wetlands, Henry Lawson Dr, Padstow Heights, NSW (Place ID 18397).

## 3.0 SUMMARY OF CONSULTATION

Aboriginal community consultation has been completed and was conducted in accordance with the Consultation Requirements (DECCW 2010b) and the *National Parks and Wildlife Regulation 2019*. A consultation log has been maintained which details all correspondence with the registered Aboriginal parties for the ACHAR. The consultation log and copies of correspondence are included in the appendices.

### 3.1 Stage 1

#### 3.1.1 Agency letters: Step 4.1.2

In accordance with Step 4.1.2 of the Consultation Requirements (DECCW 2010b) letters requesting information on Aboriginal persons or groups with knowledge pertinent to the study area were sent on 26 May 2023 to the following agencies, requesting response by 9 June 2023.

- Heritage NSW
- National Native Title Tribunal
- NTS Corp
- Office of the Registrar Aboriginal Lands Right Act NSW
- City of Canterbury Bankstown
- Greater Sydney Land Office
- Gandangara LALC

#### 3.1.2 Advertisement: Step 4.1.3

In accordance with Step 4.1.3 of the Consultation Requirements (DECCW 2010b) an advertisement was published on 7 June 2023 in the Canterbury Bankstown Torch, announcing the project and calling for Registrations of Interest by Aboriginal parties. Registrations of Interest were requested by 21 June 2023.

#### 3.1.3 Registration of Aboriginal parties

In accordance with Section 4.1.3 of the Consultation Requirements, invitations to register an interest in the project were sent by email or letter to all those people identified by the agencies or advertisement. Responses were requested by 5 July 2023 (*an earlier letter had been issued erroneously requesting response by 5 June 2023*).

As a result of the invitation and the advertisement, 15 individuals/organisations responded. One group requested that their details not be disclosed. The registered groups are listed in Table 3.

**Table 3: Registered RAPs**

Organisation	Persons
A1 Indigenous Services PTY LTD	Carolyn Hickey
Butucarbin Aboriginal Corporation	Jennifer Beale
Clive Freeman	Clive Freeman
Corroboree Aboriginal Corporation	Name withheld by request
Didge Ngunawal Clan	Paul Boyd & Lilly Carroll
Gandangara LALC	Bronwyn Partell
Ginninderra Aboriginal Corporation	Krystle Elliott
Goobah Development PTY LTD (Murrin Clan/Peoples)	Basil Smith
Guntawang Aboriginal Resources Inc	Wendy Morgan
Kamilaroi-Yankuntjatjara- Working Group	Phil Khan
Murra Bidgee Mullangari Aboriginal Corporation	Darleen Johnson & Ryan Johnson
Thomas Dahlstrom Cultural Heritage	Thomas Dahlstrom
Wallanbah Aboriginal Site Conveyancing	Kelvin Boney
Yarrowalk Pty Ltd	Scott Franks
Yulay Cultural Services	Arika Jalomaki (Manager)

## 3.2 Notification to Heritage NSW of Registered Aboriginal Parties

On 17 July 2023, a Notification of Registered Aboriginal Parties was sent to Heritage NSW. A copy was also sent to the Gandangara LALC on the same day.

## 3.3 Stage 2 & 3

### 3.3.1 ACHAR methodology review

A copy of the proposed assessment methodology was sent to the RAPs by email on 6 July 2023, requesting comments at the close of 28 days (3 August 2023). The draft assessment methodology presented information about the project and invited feedback on the cultural significance of the area. Six organisations responded to the assessment methodology. A summary of their comments is presented in Table 4. One proposed assessment methodology was emailed out one week late but included the full response time of 28 days (ie response due on the 14 August).

**Table 4: Summary of RAP comments on ACHAR methodology**

Organisation	Comments (summarised)	Action
Guntawang Aboriginal Resources Incorporated	Agrees with Assessment Methodology	Recorded on Consultation Log and this report.
A1 Indigenous Services	Supports the information and the assessment methodology	Recorded on Consultation Log and this report.
Goobah Cultural Heritage Services	Supports the proposed ACHAR and would like to be kept up to date	Recorded on Consultation Log and this report.
Kamilaroi Yankuntjatjara Working Group	Agrees and supports the methodology. This is a highly sensitive and significant area for Aboriginal People: the study area is close to the Georges River.	Recorded on Consultation Log and this report.
Murra Bidgee Mullangari Aboriginal Corporation	Have read the project information and methodology, and endorses the recommendations made	Recorded on Consultation Log and this report
Corroboree Aboriginal Corporation	We agree with the assessment	Recorded on Consultation Log and this report

## 3.4 Stage 4

### 3.4.1 Review of draft ACHAR

The draft ACHAR was circulated to the RAPs on 28 August 2023 with a 28 day response date (25 September 2023). One RAP responded and was in agreement with the findings of the ACHAR. Table 5 records the response.

**Table 5. Responses of RAPs to the draft ACHAR**

Organisation	Comments (summarised)	Action
Guntawang Aboriginal Resources Incorporated	"Guntawang agrees with the findings and outcomes of the Draft ACHAR..."	Recorded on Consultation Log and this report.

## 4.0 ABORIGINAL HISTORIES OF THE AREA

### 4.1 Southern Sydney, Georges River

Aboriginal people traditionally lived in small family or clan groups that were associated with particular territories or places. The language groups occupying the current study area are thought to have been the Bidjigal clan of the Darug people, the Dharawal, and the Gandangara (Attenbrow 2010).

The Dharawal language group was largely coastal and is thought to have extended from the Shoalhaven River, north to Botany Bay and then inland to Camden (Attenbrow 2010). Historical records show that the Gandangara were located to the west and southwest of the Dharawal and into the southern Blue Mountains. It is not known whether this distribution represented recent displacement patterns as a result of European colonisation or was part of a longer-term interaction with the Dharawal (Karskens 2010:496). The Darug language group occupied much of the Cumberland Plain between the Blue Mountains and the coast, with the language being divided into coastal and hinterland dialects (Attenbrow 2010).

As linguist Jeremy Steele has noted, it is difficult to be precise about traditional language 'boundaries' in the Sydney region today. To the south and east of the large northern loop of the Georges River, it seems the Norongerragal group of the Dharawal language group bordered the Cabrogal across the river. Resource rich areas such as the upper reaches of the Georges River – where the tidal influence reaches nearly 30 kilometres inland - may have shared boundaries, or boundaries with accepted access rights. Indeed, the ease with which Aboriginal people moved in nawi (tied-bark canoes) along the waterways of the Sydney basin suggests hard boundary distinctions may have been limited (Goodall & Cadzow, 2009).

The heartlands of the Cabrogal (or Gabrogal) lie in low land surrounding three creeks that run into the Georges River. Described on a 1791 map by William Dawes as 'bad country frequently overflowed' this was where over 200 million years ago the Hawkesbury sandstone that underlies much of the Sydney region sagged or subsided and created an extensive swampland that was gradually cut by meandering estuarine streams. This so-called 'bad country' was in fact incredibly rich with resources for the Aboriginal people who lived there. There were breeding grounds for fish and shellfish, as well as birds in the mangroves and swamp oaks or banga'ly as they are known in the Sydney language (Dawes & Hunter, 1788).

The creeks and rivers of the region were also 'pathways' for people with a 'canoe culture'. The Georges River offered an east to west and vice versa access way for Gweagal people from Kamay (Botany Bay) right up to its headwaters near modern day Appin. These pathways may also have been boundaries – for example, the engravings and artwork in the Cubbitch Barta National Estate, at the ex-Holsworthy military lands, has been found to be distinct from artwork to the north of the Georges River.

While the upper stretches of the river from just below its junction with Prospect Creek to modern day Liverpool are relatively accessible, the lower reaches of the river are rugged, with steep sandstone ridges running down to the water's edge. This meant the early colonists avoided exploiting the lower Georges River, and their avoidance of the area offered safety for the Bidjigal and other Aboriginal people right through into the 20th century.

In the early 1800s relationships between the Aboriginal people of the area and the European settlers were generally amicable. Grace Karskens notes several examples of close relationships between landowners and local Aboriginal people, including Charles Throsby who gave the Dharawal protection on his Glenfield Estate during later less peaceful times (Karskens 2010).

Relations between Aboriginal people and colonists did not remain amicable. A sustained drought during 1814 and 1815, and continued disenfranchisement, lead to tensions between farmers and the Aboriginal people who remained to the southwest of Sydney. The Aboriginal people were accused of stealing corn and potatoes and spearing cattle. Several farmers were killed on their properties. In a dispatch Governor Macquarie wrote that

---

*'The Native Blacks of this country...have lately broken out in open hostility against the British Settlers residing on the banks of the River Nepean near the Cow Pastures'.*

---

Aboriginal people were targeted, and Aboriginal men were strung from trees after they were killed to serve as an example of their fate (Turbet 2011:234).

Open resistance to colonisation was headed by individuals such as Pemulwuy. After the death of Pemulwuy in 1802, his son Tedbury continued raids and attacks on farms and appears to have based his warriors in the Georges River area. Tedbury was reported attacking 'Mr Bond's farm at Georges River' in 1809, forcing Bond to abandon the farm (Kohen 2006).

In 1816 these tensions culminated in the Appin massacre in which Aboriginal people were pursued by a detachment led by Captain James Wallis. Fourteen Aboriginal people of the Dharawal nation were shot or driven over a cliff to their deaths by the soldiers. The bodies of two of the Aboriginal men were strung up at the site (Turbet 2011). Although the numbers of Aboriginal people in the area decreased as settlers and farmers moved into the locality, communities remained living at Camden Park and along the Georges River near Liverpool (Liston 1988).

After European colonisation Aboriginal people of the Sydney Basin often continued to manufacture tools, sometimes with new materials such as glass or ceramics. There are several sites in Western Sydney where flaked glass has been recorded, for example at Prospect (Ngara Consulting, 2003) and Oran Park (JMcDCHM, 2007).

## 4.2 Riverlands Golf Course area

Throughout the 19<sup>th</sup> century and early 20<sup>th</sup> century Aboriginal people were recorded living in nearby locations such as the junction of Harris Creek and Georges River and were known to make a living from fishing the river and supplementing their foods with traditional sources. These practices occurred up and down the river and its banks and tributaries.

In 1934, a Mr C. Giles 'while ploughing along the George's River near the Quarries [near Liverpool] ... unearthed a stone axe and part of a spear and boomerang'. A Mr. R. Tapping, 'an old resident of the town, recalled that the Georges River tribe had a camp there, and that the aborigines made frequent hunting trips in the country between George's River and the Nepean' (Fowle, T., 'History of Granville', 1918, ML, SLNSW, p. 10; Gapps, Cabrogal to Fairfield, p. 29; 'Aboriginal Relics Liverpool', Sydney Morning Herald, 13 February 1934, p. 101).

It is unclear where 'near the Quarries' in the 1930s along the river would be – there were numerous quarries for sandstone and sand and gravel mining and dredging were often called 'quarries'. However it should be noted there is a 'Quarry res' marked on a 1918 map (Figure 2) of the area known as the Bankstown/Milperra Soldier Settlement (Artefact 2023 Appendix). It should also be noted that a search of other historical maps did not reveal any other information regarding a previous quarry site.

### William's grant and William's Creek

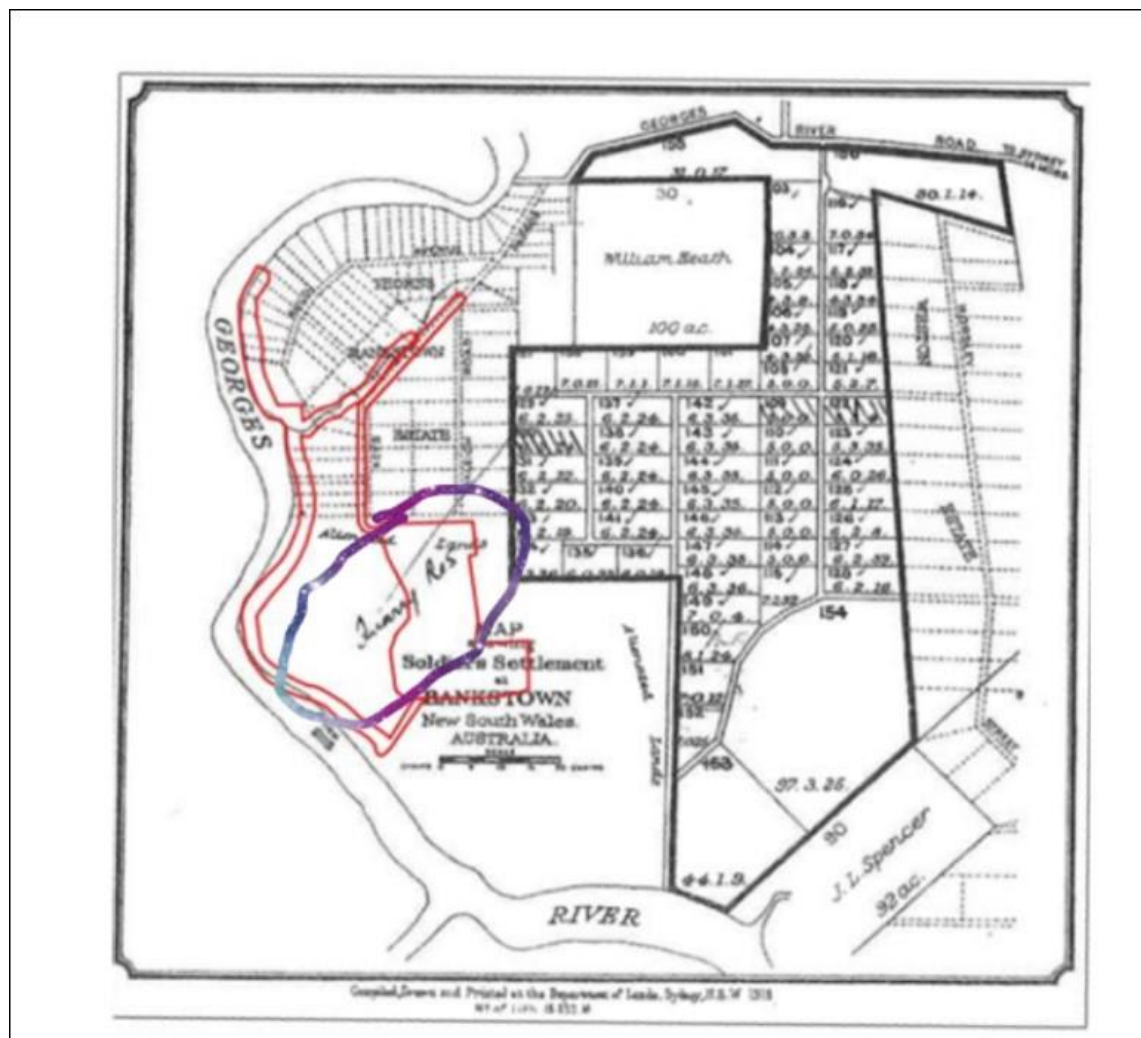


Both Harris and Williams Creeks to the south of the study area have a tidal limit, making them ideal locations for Aboriginal campsites, providing fresh water and having access to the riverway.

By the early 1800s, as more and more traditional Aboriginal lands were being occupied by colonists to the south of Sydney, Dharawal and other people tried to negotiate new ways of living with this impact. The so-called 'Chief of the Liverpool Tribe' Kogi had moved his family onto the property of Charles Throsby at 'Glenfield' during the conflict and warfare around southern Sydney in the 1810s, but then moved to the Georges River, toward less accessible and safer terrain. Kogi was also at this point given a 'king plate' or breastplate with 'King of the Georges River' inscribed on it. By the 1830s Kogi's family included his wives 'Nantz' and Mary and their children, including a son Jackey and they were recorded in the 'Returns of Aboriginal Natives' (Liston 2011:58).

Kogi's family lived during the 1840s and 1850s on an area of land at the junction of the Georges River and Harris and Williams Creeks that, like much of the early land grants along the river, remained unoccupied. The 100 acres had been granted to a Captain J T Williams but it seems he died or left the colony and the land remained unoccupied. In 1857, Kogi's grandson Jonathan Goggey, petitioned the government for security of tenure, saying their family had been living there for 21 years (since 1836) (Goggey 1857).

**Figure 2. The "Quarry Res" located at the Bankstown/Milperra Soldier Settlement layout, 1918. Source: NSW State Archives & Record, in 'Riverlands Golf Course, Milperra Heritage Impact Assessment', p. 21**



At this stage, there was no formal government policy of establishing reserves for Aboriginal people and many were camping on unoccupied land, near their traditional homelands. Further downriver, other families such as the Malones, Rowleys and Mahroot's family continued to live and work in small fishing communities around the Cook's and Georges river mouths and in Kamay-Botany Bay. A strong Aboriginal community formed at Salt Pan Creek. (Goodall and Cadzow, 2009: 57-61)

During the 1850s from the Goldrush boom, pressure intensified on Aboriginal people in such communities and as the European population dramatically increased, 'unoccupied land' was increasingly prized. The Gogey family was challenged by a nearby ship building operation under John Rowley. However the portion of land on the 'Williams grant' remained 'unoccupied' well into the early 20th century.

In fact, it was not unoccupied at all. A neighbour to the William's grant recalled as a small boy in the 1940s an Aboriginal family living there. Apparently, there were 5 houses, a small orchard and farm. In 1943, the Commonwealth expanded the Holsworthy military base and these lands were resumed by the government.

Whether Aboriginal people were using nearby trees for traditional canoe-making or other items into the late 19th century is unknown, however another nearby Aboriginal family, the Leanes, petitioned the government for a boat – suggesting they may have needed to use bark canoes at times.

Aboriginal families lived on the Williams grant across the river from the study area from the 1830s to the 1940s and would undoubtedly have used local resources in a wider area than the land grant. While traditional bark canoe-making may have been redundant by the late 19th century, it could well have been continued in the George River through the 1830s to 1850s during the Gogey family occupation of the Williams grant.

## 5.0 ARCHAEOLOGICAL CONTEXT

### 5.1 Historic land disturbance

The Georges River was explored by Captain Watkin Tench in January 1788, and later by the French Naval officer Jean-Francois de La Perouse. While Botany Bay was found unsuitable for settlement, the Georges River was determined to be equally unsuitable, considered as shoal water and not worth travelling further along (Lawrence, 1999). The Georges River remained un-explored until the arrival of Mathew Flinders and George Bass in the mid-1790s who brought an eagerness to explore the new colony. Their expedition found the land along the river to be favourable for agricultural purposes, and in 1797, Governor Hunter explored the river up to Prospect Creek (Lawrence, 1999). The Georges River was named after the British monarch, King George III (NSW Office of Environment and Heritage, 1999).

While the first land grant in Canterbury was made in May 1793, the first land grant in Bankstown was not made until December 1797 to George Bass. Matthew Flinders received an adjacent 300 acre grant shortly after, but neither of the blocks of land were farmed. The first Milperra land grant was made shortly after in 1799 to William Heath.

An Aboriginal pathway led along the Georges River, which was surveyed twice: once in 1796 by Charles Grimes, and again in 1807 by James Meehan. It is now referred to as the Georges River Old Road and considered to be the oldest road in the colony constructed by farmers (Lawrence, 1999).

By 1795, soldiers, marines and pardoned convicts had been granted 500 hectares in the area, many of which were used for farming. Due to frequent flooding however, these farms did not prosper. The economic industry of Bankstown changed in the early 1800s with encouragement being placed on the farmers to gather timber for dock yards and ship building (Lawrence, 1999). Milperra itself was not settled until the 1850s, initially being referred to as Heathfield, and later renamed to Thorn's Bush after a family of landowners in the 1870s. By 1891, Milperra was settled by two families, and then became a military horse training site for the Boer War (1899-1902).

From 1917 soldiers were given settlements in Milperra when they returned from the First World War. This was part of the rehabilitation projects to repatriate servicemen who had served overseas (Allison, 2010). One of these settlements was located to the east of the study area.

The following historical Imagery shows the contrast between conditions in the study area in 1929 (Figure 3) and 1960 (Figure 4). In 1929 the northern section of the study area has been subdivided into fairly small blocks, which sit among open woodland that extends and becomes denser towards the creek line to the south. The central section of the study area appears almost entirely cleared, and the southern section with its dark coloration likely represents densely vegetated wetland. The area of the future golf course is open woodland. In 1960 the golf course had been developed and trees were removed and ground disturbance is apparent in the imagery. In contrast, the study area of this report appears largely in common with land use in 1929, albeit with some changes in regrowth of vegetation.

**Figure 3: 1929 Aerial Photograph (Source: NSW Historical Imagery)**





Figure 4: 1960 Aerial Photograph (Source: NSW Historical Imagery)



## 5.2 AHIMS search

**NOTE: The location of Aboriginal sites is considered culturally sensitive information. It is advised that this information, including the AHIMS data appearing on mapping below must be removed from this report if it is to enter the public domain.**

An extensive search of the Aboriginal Heritage Information System (AHIMS) was undertaken on 19 December 2022 (Client Service ID: 741767) to determine the location of Aboriginal sites in relation to the current study area. An area of approximately 2.8 km (east-west) by 3.5 km (north-south) was included in the search. The AHIMS search provides archaeological context for the area and identifies whether any previously recorded Aboriginal sites are located within or near the study area. The AHIMS search parameters were as follows:

GDA, Zone 56	311259 – 314019 mE 6241030 – 6244526 mE
Buffer	0 m
Number of sites	25

There were 25 AHIMS registered sites located within the search area. There were no AHIMS registered sites within the study area. The results of the AHIMS search are mapped in Figure 5. The nearest AHIMS sites to the study area are shown in Figure 6.

Aboriginal occupation covered the whole of the landscape, though the availability of fresh water and resources was a significant factor in repeated and long-term occupation. Certain site types, such as culturally modified trees, are particularly vulnerable to destruction through historical occupation. As a result, more resilient site types, such as stone artefacts, are predominant in the archaeological record. Because of this, the nature and location of registered Aboriginal sites is an imperfect reflection of past Aboriginal occupation. Furthermore, the surviving archaeological record is also a reflection not only of historical land-use, disturbance, and the post-depositional events, but also reflects the sampling bias of previous archaeological investigation.

### 5.2.1 Listings of recorded AHIMS sites within the search and study area

Within the search area there are 16 trees described as Modified Trees (Carved or Scarred) that were recorded by the Bankstown Bushland Society Inc (2015). These appear on Figure 5 and Figure 6 as the predominant site type in the search and study area. In 2016 these trees were revisited by OEH (Heritage NSW) who determined that the scarring on these trees was caused naturally or by machine and not by Aboriginal people. In addition, the age and size of the trees were not characteristic of trees that would usually be found as living scar trees. OEH issued a clearance letter which stated that while the trees would remain recorded on the AHIMS register, they would be denoted on AHIMS as 'not a site' (see Table 6).



**Table 6: Sites deemed as 'Not a Site'**

Site Number	Suspected Site Type
45-5-4832	Modified Tree (Carved or Scarred)
45-5-4827	Modified Tree (Carved or Scarred)
45-5-4823	Modified Tree (Carved or Scarred)
45-5-4814	Modified Tree (Carved or Scarred)
45-5-4817	Modified Tree (Carved or Scarred)
45-5-4816	Modified Tree (Carved or Scarred)
45-5-4831	Modified Tree (Carved or Scarred)
45-5-4824	Modified Tree (Carved or Scarred)
45-5-4826	Modified Tree (Carved or Scarred)
45-5-4819	Modified Tree (Carved or Scarred)
45-5-4830	Modified Tree (Carved or Scarred)
45-5-4828	Modified Tree (Carved or Scarred)
45-5-4825	Modified Tree (Carved or Scarred)
45-5-4822	Modified Tree (Carved or Scarred)
45-5-4829	Modified Tree (Carved or Scarred)
45-5-5286	Potential Archaeological Deposit (PAD)

The remaining AHIMS sites in the search area are listed in Table 7

The frequency of the remaining site types in the search area, none of which are located in the study area, is shown in Table 7.

**Table 7: Frequency of recorded site types**

Site Feature	Frequency	Percentage (%)
Modified Tree (Carved or Scarred)	1	11.11
Artefact	5	55.55
Potential Archaeological Deposit (PAD)	2	22.22
Artefact, Potential Archaeological Deposit (PAD)	1	11.11
<b>Total</b>	<b>9</b>	<b>100.00</b>

### 5.2.2 Site distribution

The predominant site types in the search area are isolated or low density artefact deposits (n=5), which when added to Artefact and PAD combined site (n=1) constitute a total of five sites, being 66.6% of total. These are distributed across the landscape inland from the floodplains of the Georges River. One scarred tree (AHIMS ID 45-5-3209) is located south of the M5 motorway, is apparently preserved woodland. AHIMS ID 45-5-5334 is a low count artefact site (n=2) located on a terrace above and some 400m to the east of the Georges River. The remaining AHIMS sites in the search area are located to the south of the M5 motorway on elevated ground.

#### 5.2.2.1 Summary

The location of existing valid AHIMS sites in the search area, and the absence of any AHIMS sites in the study area potentially indicates a negative relationship between site occurrence and low-lying lands adjacent to the flood prone Georges River. The effects of historical utilisation of the study area are likely to have impacted the preservation of Aboriginal archaeological sites within it. Apart from those sites that have been reclassified on AHIMS and recorded as Not a Site, and the AHIMS listings of scarred tree AHIMS ID 45-5-5286 (PAD), there are no AHIMS sites within 200m of the study area.

Figure 5: Distribution of AHIMS registered sites in the search area





Figure 6: Distribution of AHIMS sites near the study area



### 5.3 Previous relevant archaeological reporting

The archaeological understanding of the early Aboriginal settlement of the Sydney Basin and surrounds is constantly expanding and developing. At present, the earliest occupation known is associated with deposits on the Parramatta and Nepean Rivers, which have been dated to c.25,000 – 30,000 years before present (BP) and 36,000 BP (JMcDCHM 2005 & AHMS 2012). Two coastal sites south of Wollongong at Bass Point and Burrill Lake in the Shoalhaven have both been dated to around 20,000 years BP (Lampert 1971 & Nanson et al 1987). Evidence at Lake Mungo, NSW has been dated to 50,000 – 60,000 years BP (Bowler et al 2003). The excavations conducted by AHMS across the Georges River, 3.8 km to the west at Moorebank Intermodal Terminal are dated to 18,000 years BP due to the association with artefact bearing deposits (AHMS 2015).

It should be understood also that the existing archaeological record is limited to certain materials and objects that were able to withstand degradation and decay. As a result, the most common type of Aboriginal objects remaining in the archaeological record are stone artefacts. These artefacts can be analysed in their contexts to provide a basis for the interpretation of change in material culture over time. Technologies used for making tools changed, along with preference for raw materials. Different types of tools appeared at certain times: stone hatchets are first observed in the archaeological record around 4,000 years BP in the Sydney region (Attenbrow 2010:102). It is argued that these changes in material culture were an indication of changes in social organisation and behaviour.

There have been a number of archaeological surveys undertaken which include the study area: these include AHMS 2012, Comber 2019 and Artefact 2019, 2022, 2022a and 2023. The following section is largely restricted to a summary of these most relevant reports.

#### 5.3.1 Archaeological & Heritage Management Solutions survey (2012)

A survey of land including the study area was carried out by Archaeological & Heritage Management Solutions (AHMS) on 3 November 2011. Participants in the survey included representatives from the Darug Aboriginal Corporation, Darug Aboriginal Heritage Assessments, and the Darug Tribal Aboriginal Corporation. The aim of the survey was to document landscape conditions and ground disturbance to assess the potential for Aboriginal objects to be present within its study area.

Survey effectiveness was low due to dense grass/vegetation cover across the whole site resulting in very low ground surface visibility. No areas of exposed natural soils were identified during the AHMS survey. Several old growth trees were found but none featured any evidence of intentional Aboriginal modification. AHMS identified the eastern parts of the study area as having a high likelihood for Aboriginal values to be present because the area was located on an elevated terrace near the Georges River. AHMS determined that the site overall had moderate-high archaeological sensitivity and should be subject to archaeological test excavation prior to any proposed impacts.

#### 5.3.2 Comber Consultants Survey (2019)

Comber Consultants' (2019) archaeological survey was undertaken in two survey units. Survey Unit 1 included the study area and comprised the river flat. This area was assessed by Comber (2019) as being of low archaeological potential due to erosion from regular inundation from the Georges River.

Comber (2019) Survey Unit 2 did not incorporate the study area. It was located further east on a raised terrace formation and was assessed as being an area of archaeological sensitivity due to the similarity to the Moorebank Intermodal Terminal landscape located due west on the western bank of the Georges River where Aboriginal artefacts were recovered in 2014 by Navin Officer Heritage Consultants (see below).

The extent of Comber (2019) survey area is shown on Figure 8. The Comber team completed full coverage survey of their assessment area but did not identify any Aboriginal objects on the ground surface. This observation was attributed to low ground surface visibility across the assessment area. No modified trees were identified. Comber (2019) referenced the OEH findings regarding the 16 scarred trees listed on AHIMS (see Table 6) and did not recommend any further work or protection as they were not listed as sites (see 5.2.1).

In conclusion, Comber (2019) concluded in keeping with findings of AHMS (2012), that the eastern, raised elements of their study area was of moderate-high archaeological sensitivity and should be subject to archaeological test excavation prior to any proposed impacts. The study area was not deemed of archaeological sensitivity due to its location on low lying, flood-prone landform.

### 5.3.3 Navin Officer 2014. Moorebank Intermodal Terminal Aboriginal Heritage Assessment

Navin Officer (2014) completed an Aboriginal Heritage Assessment for the proposed development of the Intermodal Terminal (IMT) at Moorebank, 5.5 kilometres west of the study area.

Navin Officer identified three zones of Aboriginal archaeological potential within the project area. These were:

Georges River Riparian Corridor	– 100 metres either side of the Georges River
Minor Tributary Riparian Zones	– 100 metres either side of tributary drainage lines
The elevated slopes and riverside margin of a locally elevated tertiary alluvial terrace edge situated adjacent to the Georges River	– zone 100 metres wide.

Field survey identified five artefact sites, three scarred trees and three PADs as well as the sensitive landforms identified above.

A test excavation program was conducted in 2012 by Navin Officer. A total of 59 test pits were excavated across the sensitive landforms and identified areas of PAD with 264 artefacts recovered from 26 pits. There were no artefacts recovered from PAD2. Further excavations were conducted along the western side of Georges River in 2013. A total of 45 test pits were excavated with 14 artefacts recovered from nine test pits.

Analysis of the excavated sites showed that where intact deposits occur, Aboriginal occupation appears to be focussed upon the tertiary terrace edge. These elevated areas are in close proximity to higher order drainage, i.e. the Georges River, were interpreted as / or determined to be favoured locations for repeated and/or longer-term encampments. In summary, the excavation results from this site were found to indicate a relatively continuous, moderate to high density distribution of artefacts with a diverse range of artefact and material types present.

These excavations along the floodplain on the western side of the Georges River found that the extent of fluvial deposition of sands inhibited the testing of the lower pre-1836 floodplain deposits. It was considered that sandy deposits at or below 10 metres Australian Height Datum (AHD) within the Casula-Moorebank section of the Georges River Riparian Corridor are likely to be the result of sedimentation processes caused by the construction of the Liverpool Weir (c. 1836).



In conclusion, the indications of findings by Navin Officer (2014) for the study area, are that locations such as the study area that are located on floodplain immediately near the Georges River are unlikely to be of archaeological sensitivity having been subject to effects of flood action.

#### 5.3.4 Artefact Heritage 2022. Riverlands Golf Course, Milperra. Archaeological Test Excavation Report. Report to Mirvac.

Artefact Heritage was engaged by Mirvac to provide a test excavation methodology for the area east of the study area that had been rated by AHMS (2012) and Comber (2019) as of moderate-high archaeological sensitivity and that should be subject to archaeological test excavation prior to any proposed impacts. During preparation of that test excavation methodology the area of moderate-high archaeological sensitivity was registered on the AHIMS database as Riverlands Golf Course PAD (AHIMS ID 45-5-5286). A total of 7.75 square metres was excavated in that PAD resulting in the identification of two stone artefacts in one test pit, within soils that were likely to have been redeposited. As a result of the test excavation program, the extent of Riverlands Golf Course PAD (AHIMS ID 45-5-5286) was considered to be of low archaeological potential. AHIMS was updated to show Riverlands Golf Course PAD (AHIMS ID 45-5-5286) as 'not a site'. The location of the two retrieved artefacts was listed as a small discrete site - AHIMS ID 45-5-5334 which was assessed as of low scientific significance. The recommendations of Artefact Heritage (2022) included that an ACHAR should be prepared to support an AHIP to allow impacts to AHIMS ID 45-5-5334. The location of Site AHIMS ID 45-5-5334 and results of test excavation are shown below in Figure 7.

Figure 7: Location of site AHIMS ID 45-5-5334 (in red) and nil test excavation pits (in green)

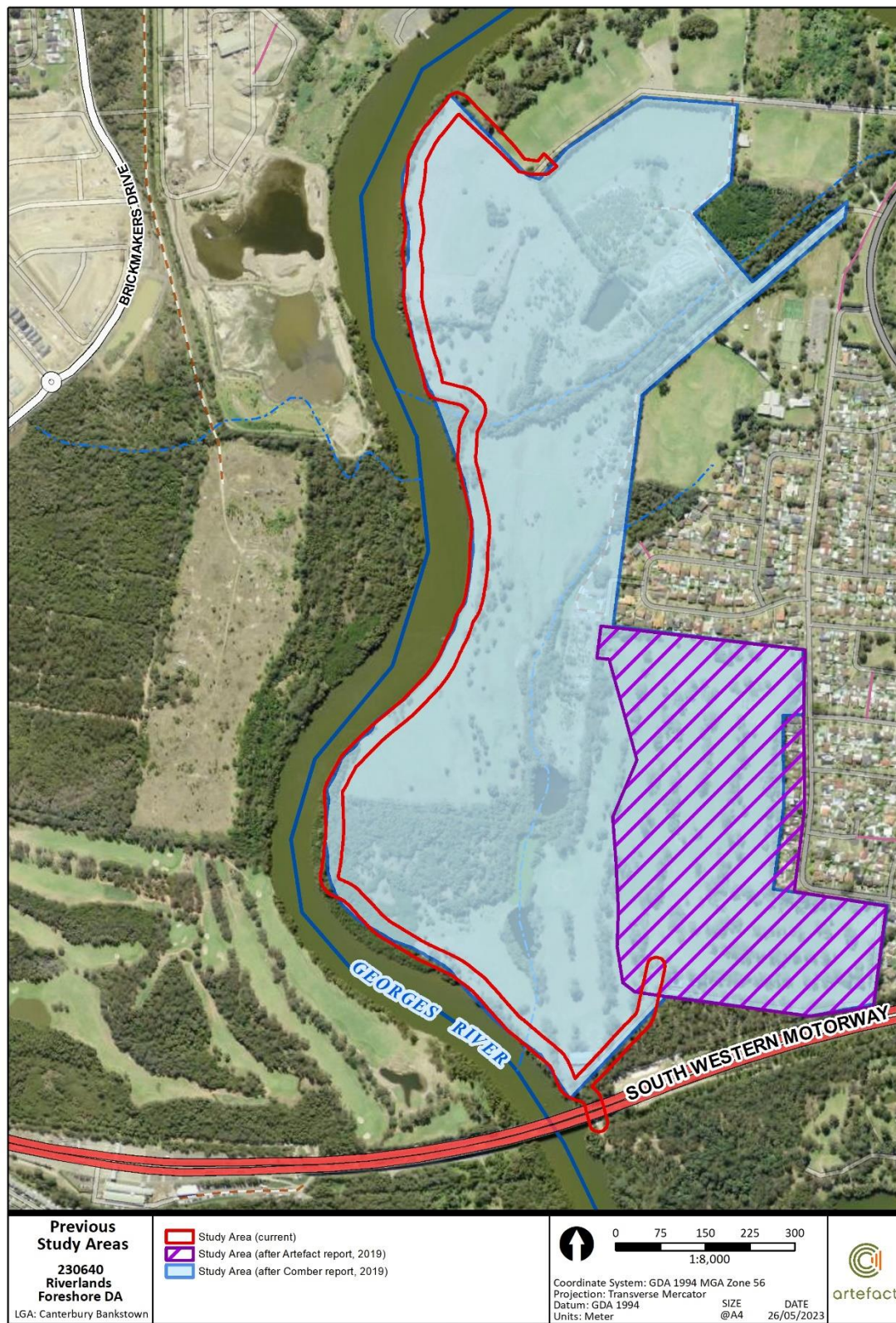


### 5.3.5 Artefact Heritage 2022a. Riverlands Golf Course, Milperra. Aboriginal Cultural Heritage Assessment Report. Report to Mirvac.

The 2022a ACHAR report was prepared to incorporate results of Artefact Heritage (2022) in accordance with the Guide (OEH 2011) and the Consultation Requirements DECCW 2010b in order to support an AHIP application (AHIP 5014) allowing harm to AHIMS ID 45-5-5334. As part of that process, wider assessment was made of cultural values and significance relating to AHIMS ID 45-5-5334 and its surrounds. No specific historic values associated with the site of artefacts retrieved through test excavation (RGC2020-AS01 AHIMS ID 45-5-5334) were identified. Aboriginal stakeholder consultation identified that study area as highly significant to Aboriginal people. That study area was considered to be of moderate aesthetic significance due to the presence of traditional landscape features. However, that study area has been significantly disturbed through frequent flooding events and RGC2020-AS01 (AHIMS ID 45-5-5334) lacks sufficient archaeological integrity required for additional research. Furthermore, the site is considered to be of low rarity, representativeness, and educational value. As a result, RGC2020-AS01 (AHIMS ID 45-5-5334) was rated as of low significance. The southern tip of the study area overlaps with RGC2020-AS01 (AHIMS ID 45-5-5334), see Figure 8. Therefore the conditions of AHIP 5014 apply to the portion of the study area which overlaps with that of Artefact Heritage (2022a).



Figure 8: Current study area with previous Artefact (2019) & Comber (2019) study areas. Note overlap.



### 5.3.6 Artefact Heritage Review of Scar Trees within the Former Riverlands Golf Course (2023)

The former Riverlands Golf Course, located to the east of our study area, has 16 trees previously described as scar trees (see 5.1 and Table 6 above) which have been the subject of several Aboriginal heritage assessments (for example AHMS (2012) and Comber (2019) ). Comber (2019) discussed these trees and referenced the OEH clearance letter. Both studies assessed the landform to hold moderate-high archaeological sensitivity and recommended archaeological test excavations prior to any development or works, neither of these studies identified any of the 16 trees mentioned above to be potential Aboriginal sites (carved /scar trees). These sites remain on the AHIMS register but have been reclassified by OEH as 'not a site'.

The status of these trees was reviewed by Artefact in 2023. Artefact (2023) confirmed the previous assessments of AHMS (2012) and Comber (2019) based on the following:

- The 16 scar trees identified as 'not a site' did not meet scar tree assessment criteria and were thus confirmed as not of Aboriginal significance
- Previous corroborating Gandangara GLALC Officer and OEH Officer assessment findings of 2016 that the 16 trees registered on AHIMS were not 'Culturally Modified Trees' (CMTs)
- Recent comments from Gandangara GLALC representatives made during a community site walk inspection (made in February 2023) that most of the trees were either not, or were not likely to be, Aboriginal CMTs
- An officer from the Office of Environment and Heritage (OEH) identified the trees as not likely to be 'Culturally Modified Trees' (CMTs).
- Three independent Arborists corroborated the assessment findings saying the trees were either too young, semi-mature or not suitable/ideal for Aboriginal cultural modification practices
- Historical research did not identify any evidence of Aboriginal activity at the former Golf course in the early 1900s.

### 5.4 Summary of previous archaeological reporting

The study area and its immediately adjacent terrace have been subject to several stages of archaeological assessment, including survey by AHMS (2012) and Comber (2019). Both of those reports found that the study area was of low archaeological sensitivity, while identifying the elevated terrace outside and to the east of the current study area as being of moderate archaeological sensitivity. Both AHMS (2012) and Comber (2019) recommended archaeological test excavation in the elevated terrace and made no such recommendations for the flood plain within which the study area is located.

Archaeological test excavations carried out in the elevated terrace (Artefact Heritage 2022, 2022a) resulted in retrieval of only very small artefact numbers from soils that showed evidence of movement. As a result, the overall archaeological sensitivity of the river terrace was downgraded by Artefact Heritage (2022, 2022a) from PAD AHIMS ID 45-5-5286, to 'not a site', while a small and discrete site (AHIMS ID 45-5-5334) was registered for the location of the artefact finds.

The implication of this previous reporting for the current study area, are that adjacent local locations which were thought to have been of elevated archaeological potential have been shown as of low archaeological sensitivity. The current study area has been uniformly ranked as of low archaeological sensitivity.



## 6.0 LANDSCAPE CONTEXT

### 6.1 Soils & Geology

The study area is located entirely within the Richmond soil landscape which is a deep soil deposit comprised of poorly structured orange to red clay loams, clays and sands. Textures increase with depth with Quaternary alluvium consisting of sand, silt and gravels derived from sandstone and shale. The soils are of low to very low fertility and nutrient storage capacity. The surface soils are also moderately erodible with a high fine sand fraction and low organic matter content. The subsoils have a very high erodibility due to very low organic matter and a high fine sand and silt content. The implications of this are that while deep soils may have potential to contain stratified archaeological deposits, this potential is reduced by the erodibility and susceptibility of these soils to disturbance through flood processes.

The study area is located within the Cumberland Plain which includes several locations that contain suitable stone for tool manufacture (such as silcretes and basalt). Volcanic breccia is located about 20 kilometres north of the study area at Wetherill Park; dolorite and picrite are located about 30 kilometres northwest at Prospect; ferricrete bands are located around 5 kilometres to the west at Moorebank. Luddenham is located around 35 kilometres northwest, Plumpton Ridge and St Clair around 38 kilometres north and Erskine Park 36 kilometres to the northwest and all contain silcrete outcrops. About 55 kilometres north by northwest at the Rickabys Creek formation material such as chert, tuff, quartz, and quartzite can be found (Clarke & Jones, 1987; Smith, 1989a & 1989b).

Figure 9: Location of the study area within the soil landscape



## 6.2 Vegetation

The Richmond soil landscape is traditionally associated with Australian red cedar (*Toona australis*), coachwood (*Ceratopetalum apetulum*), paperbarks (*Melaleuca spp.*), Sydney peppermint (*Eucalyptus piperita*), and aquatic plants include cumbungi (*Typha orientalis*, *Cyperus spp.*) and common reed (*Phragmites australis*) (Bannerman and Hazleton, 1990). The native vegetation that grows in this landscape would have been used by the Aboriginal people to produce baskets, coolamons, shields, and canoes (Baker et al 1986:136). It would have also provided both a marine and terrestrial habitat for animals consumed by Aboriginal people.

While the study area formerly contained a low open woodland, today it has been almost completely cleared.

## 6.3 Hydrology

The study area is located on the east bank of the Georges River within the Parramatta/Georges River Hydrogeological Landscape (HGL), characterised by the low-lying Quaternary and Tertiary Alluvial floodplains, extensive floodplains, and some ponding.

The valley in which the study area lies is one of the most flood prone areas of NSW. Flooding of the Georges River occurred at least 19 times in the years between 1873 and 1980 with the highest recorded flood level occurring in 1873 when the river height rose to more than 10.5 metres. Floods also occurred in 1986 and 1988 as part of a once in twenty-year flooding event, and in 1956 with a much higher flood level which is considered to have been a once in more than one hundred year-event (Brewsher Consulting, 2004).

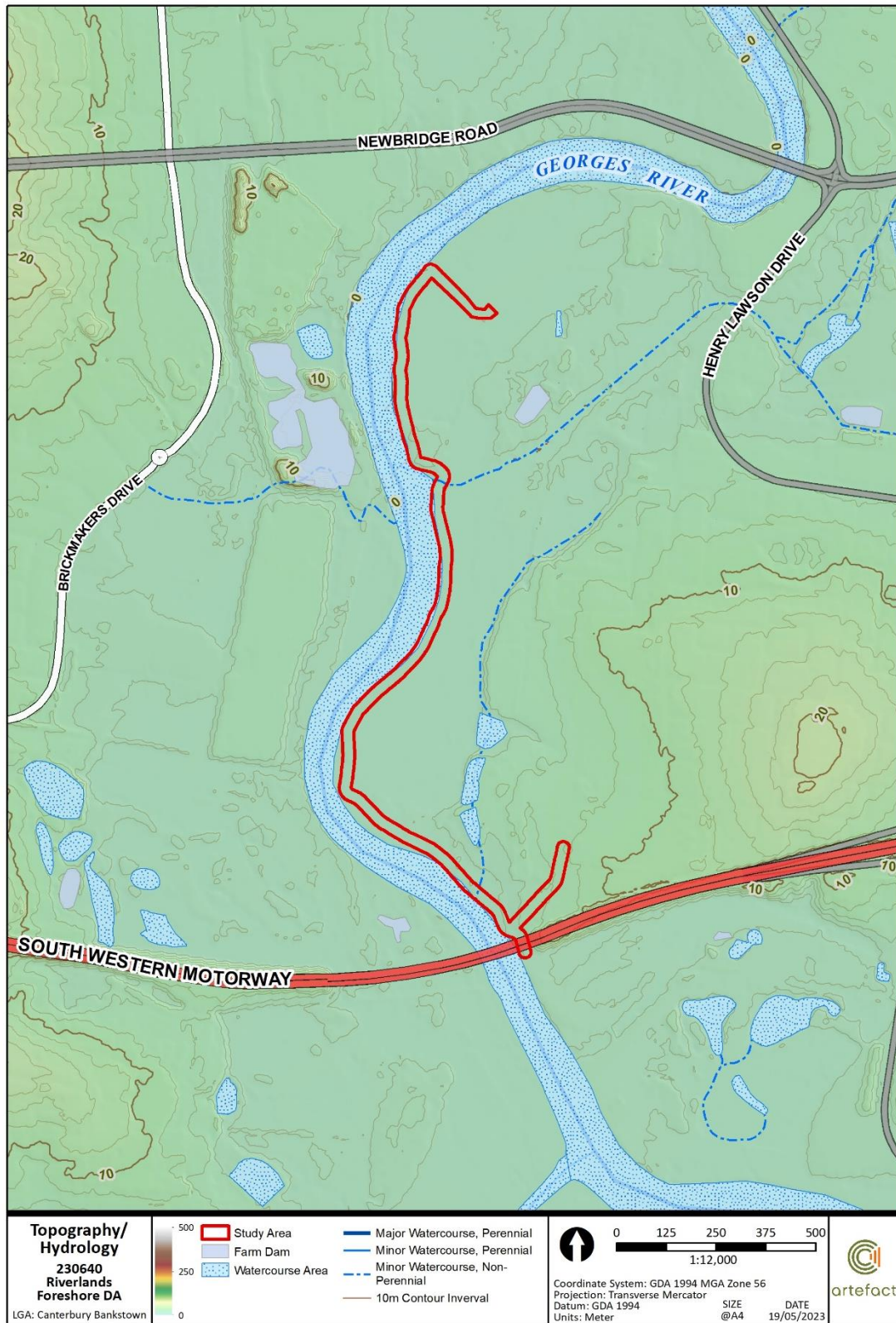
Floodplain soils have been eroded and displaced due to these frequent flooding events. As a consequence Aboriginal artefacts located on the banks of the river or in the floodplain would have potentially been displaced or washed downstream.

## 6.4 Landforms

Located on the eastern bank of the Georges River within the Cumberland Plain the study area is on a gently undulating alluvial floodplain. The terrain is mostly flat and generally less than 1 metre (m) above the level of the Georges River. Other than through flooding, the likelihood of erosion hazards is generally low due to the low slopes and good vegetation cover. However, following periods of dry weather such as drought when vegetation is reduced, the possibility of erosion would increase when soils are subject to rain or flood waterflow.



Figure 10: Topography & Hydrology of the study area



## 7.0 SUMMARY AND PREDICTIONS

### 7.1 Regional and local archaeological character

Understanding of the Aboriginal settlement within the Sydney Basin is continually expanding and the existing archaeological record is limited to certain materials and objects which could withstand degradation and decay. The most common artefacts remaining are made of stone which when found in their contexts may provide the basis for interpretations of the change in material culture over time.

The study area is located on the Cumberland Plain region where Aboriginal occupation dates to the Pleistocene period with evidence from Cranebrook Terrace near Penrith in Western Sydney, possibly dating to 41,700 years BP, and a confirmed date at Shaw's Creek as 14,700 years BP. Occupation on Sydney coastal areas dates to 8,400 years BP at the modern-day site of the Prince of Wales Hospital.

Most sites within the Cumberland Plain are surface and subsurface artefact deposits with a marked characteristic 'background scatter' of low density artefact subsurface deposits, frequently comprised of worked silcrete derived from local sources.

### 7.2 Predictive model

#### 7.2.1 Regional modelling

Over the past 30 years, sites on the Cumberland plain have been studied widely by survey, excavation, and desktop analysis. This has led to the development and refinement of a predictive model for Aboriginal occupation in the region.

Smith (1989) predicted that sites are likely to be found close to permanent creeks or within the vicinity of swamp margins. AMBS (2003) identified areas of PAD based on the associated topography, access to permanent water, distance from water and degree of previous land disturbance.

According to White and McDonald (2010), the Stream Order Model provides a sound basis for archaeological investigations in the Cumberland plain. A spatial and distributive analysis is provided for Aboriginal objects in relation to freshwater resources and along varying landform units. The study highlighted the relationship between the proximity to freshwater and the landscapes evident of Aboriginal occupation. Artefact densities were most likely to be on terraces and lower slopes that are within 100 metres of freshwater resources. Following this model, it is predicted that medium to high density artefact scatters will be located within the study area.

Owen and Cowie (2017) propose three models which can be said to accurately describe archaeological probabilities within a landscape. The Economic Resource Model, Activity Overprinting Model and Domiciliary Spacing Model.

The Economic Resource Model focuses on the resource zones. The confluences of creeks are considered high zones due to the richness in flora and fauna suggesting the evidence of Aboriginal activities will decrease with distance from these resource rich nodes. The Activity Overprinting Model was used to explain the density of sites at increasing distances from the creek and the Domiciliary Spacing Model was used to describe the features of spatial variation of a site.

The environmental context of the study area and previous study areas with a similar environment can also be used to inform possible archaeological finds such as:

- Materials used to manufacture stone tools which are abundant in the areas around the study area up to ~55 kilometres on the Cumberland Plain and could have been traded with neighbouring groups.
- Native vegetation which grows in the landscape would have been used to provide a habitat to animals consumed by Aboriginal people, as well as a source for materials used in the manufacturing of baskets, shields, canoes, etc.

### 7.2.2 Local modelling

Previous archaeological reporting in and immediately around the study area allows for more precise predictive modelling than the regional model summarised above.

For our study area, the following predictions for the identification of Aboriginal sites may be made:

- Given evidence of extensive clearance, it is unlikely that culturally modified trees will be present.
- If hills or raised ground such as terraces are present in the study area, these may be of low archaeological potential.
- Floodplain adjacent to the Georges River is likely of very low archaeological potential.
- Silcrete will be the dominant raw material present.
- Sites are likely to be open artefact scatters and isolated finds.
- The survival of subsurface archaeological material is likely to depend on a combination of natural erosion and sedimentation processes and historical and more recent land use patterns.
- Inundated or flood prone areas, including active mangrove are unlikely to contain sites.



## 8.0 METHODOLOGY

### 8.1 Aims

The aims of this archaeological survey are to:

- Test the predictive statements of the desktop assessment.
- Identify and record all Aboriginal objects visible within the study area.
- Identify and define areas of PAD (as defined by the predictive statements).
- Gather enough information to assess the values of identified Aboriginal objects.

### 8.2 Constraints and limitations

The study area is intersected by an unnamed watercourse, several areas of swamp and several densely vegetated and overgrown areas which were determined to be impassable. These constraints prevented the survey from being completed in a linear and efficient manner, necessitating frequent backtracking and attempts to circumvent obstacles. Overall, the study area is densely vegetated with thick layered grasses and rushes at head-height, regrowth of casuarinas and several areas of mangrove resulting in nil ground surface visibility.

### 8.3 Survey personnel

The survey was undertaken on the 9 June 2023 by Michael Lever (Heritage Consultant, Artefact Heritage) with the following representatives from Gandangara LALC and Mirvac Homes; Bronwyn Partell (Gandangara LALC), Stacey Gilbert (Gandangara LALC), Tessa Kore (Mircvac Homes), Larissa Tomlin (Mircvac Homes), and Damien Chand (Menai Civil Contrators).

### 8.4 Sample strategy

The study area is effectively one landform – a low floodplain. Nevertheless, for ease of description, and to reflect the way the survey was undertaken due to the accessibility of the terrain, the study area is described here in three zones: South, Central and North. The location of these zones is shown above (Figure 11).

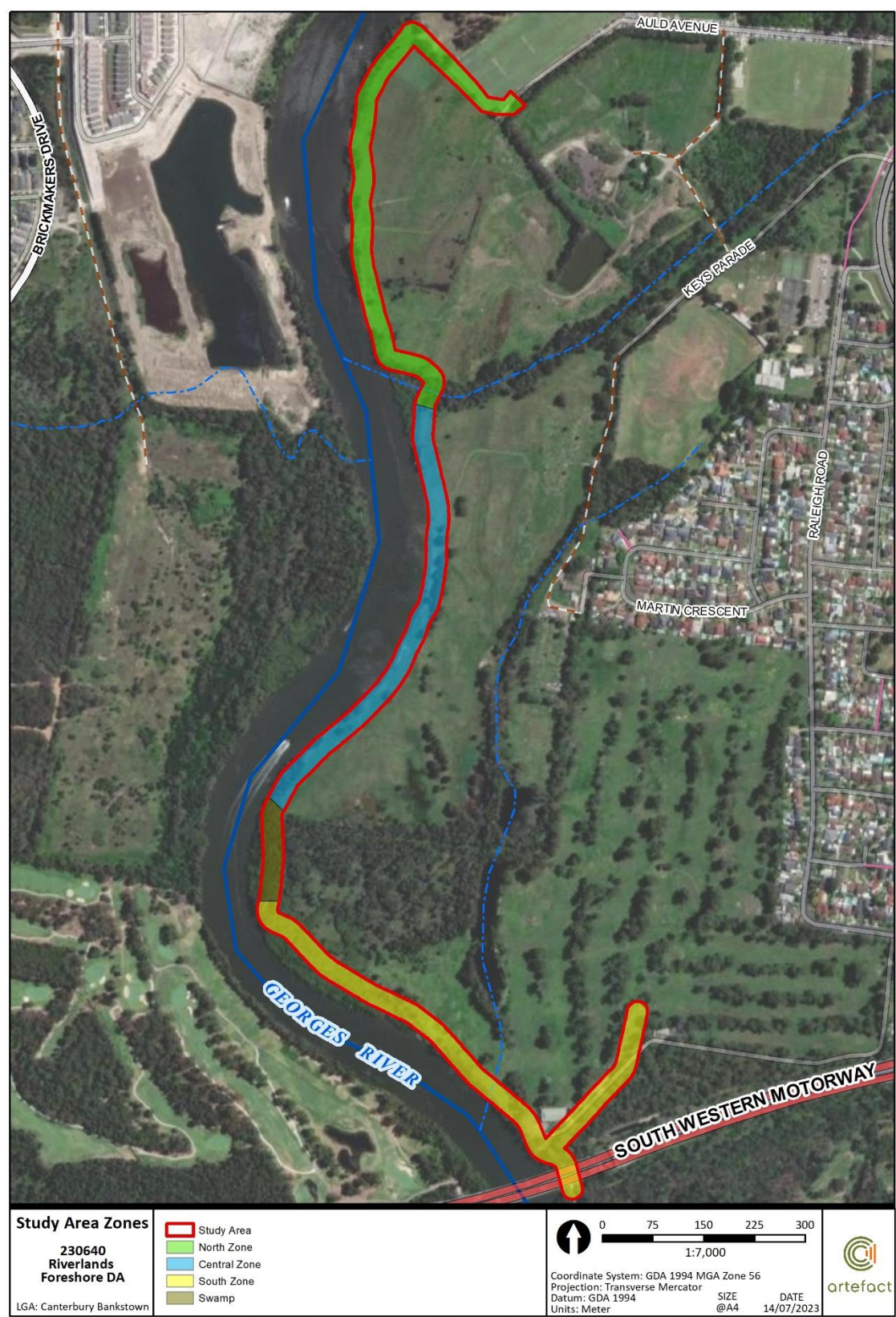
As the terrain is discontinuous and obstructions occurred throughout the study area, the survey was divided into three survey units (see Figure 11 below):

- South Zone (Survey Unit 1), located between the M5 in the south and up to a point parallel with Prescott Parade in the north.
- Central Zone (Survey Unit 2), located between Survey Unit 1 in the south and up to the creek running along Keys Parade in the north.
- Northern Zone (Survey Unit 3), located between Survey Unit 2 in the south and up to the terminus of Auld Avenue to the north-east.

## 8.5 Survey procedure

A pedestrian sample archaeological survey was undertaken in accordance with the principles of the Code of Practice (DECCW 2010a). A handheld GPS was used to track the path of the survey team. Photographs of landforms, soil visibility, disturbance, and vegetation were taken using a GPS enabled tablet with notes entered to identify and analyse each photograph. A scale bar was used in the photographs. Each survey zone was walked twice with return trips from the point of entry.

Figure 11: Survey zones



## 9.0 RESULTS

### 9.1 Description of survey units

#### 9.1.1 South Zone

The South Zone included an area in which the proposal would follow existing sealed roadway. No ground surface visibility was present in this location. The landform was level floodplain that had been subject to disturbance through road formation (Figure 12). The southern most extent of the study area near the M5, the old golf club, included neglected infrastructure which had been disturbed by road formation, car parking areas, dumped soils and waste (Figure 13). Ground surface visibility at the riverfront here, and throughout the study area overall, was effectively zero due to dense vegetation (Figure 14).

The riverbank itself exhibited large extents of concrete and brick bank-retainers, most of which had collapsed (Figure 15). Soil hummocking and buried modern waste such as bricks and metal were plentiful further inland (Figure 16). Further north, native grasses and rushes increased in abundance together with casuarina regrowth, resulting again in zero ground surface visibility (Figure 17). The northern extent of the South Zone comprised mangrove swamp (Figure 18), with the result that the survey could not continue further and relocation to the Central Zone was required.



Figure 12: View north east over sealed road to derelict structures



Figure 13: View south to M5



Figure 14: View north along Georges River, near southern car park





**Figure 15: Riverbank concrete retaining wall. View north**



**Figure 16: Vehicle track disturbance and extensive hummocks of buried trash and dumped soils. View north**



**Figure 17: Casuarina, native swamp grasses and pastoral grass. View north**



**Figure 18: Mangrove swamp at northern terminus. View north**



### 9.1.2 Central Zone

The Central Zone included areas from the northern limit of the swamp in the South Zone (shown in Figure 18 above) to the creek running along Keys Parade (Figure 22). The area is mostly clear of trees and is level. It is covered in grasses that are lower and dryer than in other parts of the study area (Figure 19). Dense grass cover resulted in effectively zero ground surface visibility. One limited area of ground surface visibility displayed yellow clean sands (Figure 20). The foreshore constituted apparently clean silty soils with river levels less than 500 millimetres (mm) below ground surface (Figure 21). No evidence of ground disturbance was visible within the Central Zone. The Central Zone terminated at an impassable creek in the north (Figure 22).



Figure 19: View south from mid point of Central Zone



Figure 20: Limited sandy soil exposure



Figure 21: River frontage in Central Zone View south



Figure 22: Creek at north terminus of Central Zone



### 9.1.3 North Zone

The North Zone comprised the balance of the study area north of the creek shown above and extended slightly past the terminus of Auld Avenue. The northern terminus of the study area included sports fields that have been heavily graded and formed (Figure 23). Land to the northwest of these sports fields was level floodplain covered by dense grass (Figure 24). Dense vegetation including very closely spaced casuarina regrowth impeded passage through the study area at the riverfront (Figure 25). Further east, vegetation comprised unrelieved rush growth to 1.6m tall, which appeared to continue southwards to the creek shown in Figure 22 above (Figure 26). Survey ceased at this point due to safety considerations and the very low likelihood of ground visibility within this dense vegetation.



**Figure 23: Sports fields at northern terminus of study area. View west**



**Figure 24: Level land north west of sports fields**



**Figure 25: Dense casuarina growth along foreshore. View south**



**Figure 26: High and dense rush growth in the central portion of North Zone. View east**



## 9.2 Conclusions

### 9.2.1 Landform

The survey identified that the study area is located on low-lying flood prone land, generally situated only between 500mm and 1m above the level of water in the Georges River at the time of survey. This indicates that the study area is susceptible to flooding at episodes of even only mild to moderate rises in the Georges River level. The presence of incursive mangrove and swamp areas further illustrate the susceptibility of the study area to inundation.

Ground surface visibility and exposure was effectively zero. The species of vegetation that obscured ground surface provided further evidence for the damp and flood prone nature of the study area. These included casuarina species frequently associated with swamp and extensive areas of native reeds and rushes.

### 9.2.2 Ground Disturbance

- Much of the South Zone has been subject to disturbance as evidenced through the presence of roadway and dumped soils containing hard waste.
- Ground surfaces in the Central Zone appeared undisturbed.
- Apart from the presence of playing fields in the North Zone, no evidence of ground disturbance was observed.

### 9.2.3 Findings of survey

Although located within 200m of water, no Aboriginal sites were identified in the study area.

## 9.3 Analysis of survey coverage and effectiveness

### 9.3.1 Visibility and Exposure ratings:

Under the terms of the Code of Practice, ratings of Visibility and Exposure as provided below are to be rounded to the nearest 10%. Where these values from survey are less than 5% this results in an apparent zero total. This does not denote that survey has not taken place satisfactorily.

Effective survey coverage is outlined in Table 8, and landform survey coverage is outlined in Table 9.

**Table 8 Effective survey coverage**

Survey Unit	Landform	Survey unit area (m <sup>2</sup> )	Visibility (%)	Exposure (%)	Effective Survey Coverage (m <sup>2</sup> )	Effective Coverage (%)
1	Flood Plain	34,300	0	0	0	0

**Table 9: Landform survey coverage**

Landform	Landform area (m <sup>2</sup> )	Area effectively surveyed (m <sup>2</sup> )	% of landform surveyed	Number of sites
Flood Plain	34,300	0	0	0

## 9.4 Aboriginal sites

No new Aboriginal sites or locations of Potential Archaeological Deposit (PAD) were identified as a result of survey.

## 10.0 DISCUSSION AND ANALYSIS

The results of this survey correspond closely to the findings of previous reporting in the study area: Comber (2019) assessed the current study area as not holding archaeological sensitivity due to its location on low lying, flood-prone landform. Comber (2019) also concluded, in keeping with findings of AHMS (2012), that the eastern, raised elements of their study area (outside the study area) was of moderate-high archaeological sensitivity and should be subject to archaeological test excavation prior to any proposed impacts.

Navin Officer (2014) undertook archaeological test excavations across the Georges River 5.5km from the study area and concluded that locations such as the study area that are located on floodplain immediately near the Georges River are unlikely to be of archaeological sensitivity.

In response to the rating of elevated areas to the east of the study area as being of moderate-high archaeological sensitivity, Artefact Heritage (2022) registered this area on the AHIMS database as Riverlands Golf Course PAD (AHIMS ID 45-5-5286). Artefact Heritage (2022) carried out archaeological test excavation on this elevated terrace. This resulted in the retrieval of two Aboriginal objects from 7.75m<sup>2</sup> of excavation. These artefacts were likely transported to site in water-born silts. As a result of these findings AHIMS was updated to show Riverlands Golf Course PAD (AHIMS ID 45-5-5286) as 'not a site', while the location of the artefact finds was ranked as a site of low significance (Artefact Heritage 2022a).

The implications for the study area are, that notwithstanding the proximity to the Georges River, the elevated landforms may be of low archaeological potential due to the effects on soils of inundation by the Georges River. The study area is of lower relief than the adjoining terraces in which Artefact (2022) carried out archaeological test excavation, identifying only very low numbers (n=2) of artefacts. This archaeological character of riverine terraces may only be local, as results of archaeological testing carried out on similar terrace landform (Navin Officer 2014) identified significantly higher artefact counts. Of more relevance to the current study area is the finding by Navin Officer (2014) that due to effects of flood action, areas located on floodplain of the Georges River are unlikely to be of archaeological potential. It may also have been likely that past Aboriginal utilisation of the study area was probably transitory, given that the area has been noted to have been used for fishing activity in the 19<sup>th</sup> and early 20<sup>th</sup> century. The presence of CMT more distant from the river indicate Aboriginal activity on higher elevations.

Given these factors, this report finds that the study area is unlikely to contain Aboriginal objects.

## 11.0 ABORIGINAL CULTURAL HERITAGE ASSESSMENT

### 11.1 Methodology

The cultural assessment in this report includes information collected through desktop assessment and Aboriginal community consultation undertaken in accordance with the Consultation process. This information was collected by Kieran Murray (Heritage Consultant, Artefact Heritage).

### 11.2 Cultural landscape

The World Heritage Convention of United Nations Educational, Scientific and Cultural Organisation (UNESCO) defines a cultural landscape as one which has 'powerful religious, artistic or cultural associations of the natural element rather than material cultural evidence, which may be insignificant or even absent' (UNESCO and Intergovernmental Committee for the Protection of the World 2015). The relationship between Aboriginal Australians and the land is conceived in spiritual terms rather than primarily in material terms (Andrews et al. 2006). Aboriginal cultural knowledge has been defined as:

---

*Accumulated knowledge which encompasses spiritual relationships, relationships with the natural environment and the sustainable use of natural resources, and relationships between people, which are reflected in language, narratives, social organisation, values, beliefs and cultural laws and custom (Andrews et al. 2006).*

---

Aboriginal cultural knowledge was traditionally bequeathed through oral traditions from generation to generation. Within all Aboriginal communities there was a time of dislocation and upheaval associated with the arrival of colonial settlers. This widespread disruption resulted in much of the detailed knowledge and understanding of many of the elements of the cultural landscape being lost from the Aboriginal community, nonetheless many Aboriginal people maintain a strong connection to the land of their ancestors and collectively possess a wealth of knowledge passed down through the generations.

### 11.3 Identified Aboriginal cultural heritage values

Table 10 provides a summary of the Aboriginal cultural heritage values associated with the study area as gathered from historical information presented in this report and from the results of Aboriginal community consultation.

**Table 10: Cultural heritage values identified for the study and surroundings**

Cultural heritage value	Description	Source
Aboriginal occupation	Country of the Dharawal, the Darug and the Gundungurra with very rich natural resources including fishing area in 19 <sup>th</sup> to 20 <sup>th</sup> centuries	Attenbrow 2010; Artefact 2023
Transport and interaction	The Georges River provided a transport corridor for Aboriginal people that reached from Kamay (Botany Bay) to Appin	Goodall & Cadzow, 2009



Cultural heritage value	Description	Source
Resistance	From 1792 Aboriginal warriors led by Pemulwuy, and later his son Tedbury, resisted the colonisation of the Georges River area.	Collins 1798-1802, <a href="https://adb.anu.edu.au/biography/tedbury-13311">https://adb.anu.edu.au/biography/tedbury-13311</a>
Shelter	The relatively inaccessible upper reaches of the Georges River	Karskens 2010
Connection to Country	The study area runs alongside the Georges River which is regarded as a highly sensitive and significant area for Aboriginal People.	Consultation process
Connection to Country	Presence of CMT in neighbouring area	AHIMS sites and Artefact 2023

## 12.0 SIGNIFICANCE ASSESSMENT

### 12.1 Significance assessment criteria

In accordance with the Code of Practice, an assessment of the scientific value of an Aboriginal object is required in order to form the basis of its management. The Guide provides the following criteria for the assessment of scientific value:

- Research potential - does the evidence suggest any potential to contribute to an understanding of the area and/or region and/or state's natural and cultural history?
- Representativeness - how much variability (outside and/or inside the subject area) exists, what is already conserved, how much connectivity is there?
- Rarity - is the subject area important in demonstrating a distinctive way of life, custom, process, land-use, function or design no longer practised? Is it in danger of being lost or of exceptional interest?
- Education potential - does the subject area contain teaching sites or sites that might have teaching potential?

It is important to note that heritage significance is a dynamic value.

#### 12.1.1 Historic value

Historic Value refers to the association of the place with aspects of Aboriginal history. Historic values are not necessarily reflected in physical objects, but may be intangible and relate to memories, stories or experiences.

The study area is not known to be associated with any people, events or activities of historical importance to the Aboriginal community. Furthermore, the previous surveys of the study area did not result in the identification of any Aboriginal objects. Therefore, there is no tangible evidence that the study area was a location of any significant event or activity in the pre-contact or post-contact past. At this level of assessment, the study area is considered not to be of historic significance.

While the RAPs did not mention specific historical events associated with the study area, its proximity to Georges River was noted as significant.

#### 12.1.2 Aesthetic value

Aesthetic Values refer to the sensory, scenic, architectural and creative aspects of the place. These values may be related to the landscape and are often closely associated with social/cultural values. As the subject site is located within an urbanised setting, which has undergone significant clearance, modification and development; all aesthetic significance is lost.

The landscape surrounding the study area has maintained many of its traditional landscape features, such as the Georges River. As a result, the study area is considered to be of moderate aesthetic significance.

While the RAPs did not mention specific aesthetic events associated with the study area, its proximity to Georges River was noted as significant.

### 12.1.3 Socio/cultural value

Social/cultural heritage significance should be addressed by the Aboriginal people who have a connection to, or interest in the area.

One RAP, Kamilaroi Yanjintjatjara Working Group, stated that the Georges River which runs alongside the study area was highly sensitive and significant to Aboriginal people.

### 12.1.4 Scientific value

No Aboriginal sites or locations of Potential Archaeological Deposit (PAD) were identified in the study area as a result of this study. Therefore, no archaeological scientific values have been identified in the study area.

## 12.2 Statement of significance

In summary of information collated above the following statement of significance is made:

**Historical value:** There is no tangible evidence that the study area was a location of any significant event or activity in the pre-contact or post-contact past. At this level of assessment, the study area is considered not to be of historic significance.

**Aesthetic value:** The landscape surrounding the study area has maintained many of its traditional landscape features, such as the Georges River. As a result, the study area is considered to be of moderate aesthetic significance.

**Socio/cultural value:** The Georges River which runs alongside the study area was noted by one RAP to be highly sensitive and significant to Aboriginal people.

**Scientific value:** No archaeological scientific values have been identified in the study area.

## 13.0 IMPACT ASSESSMENT

### 13.1 Proposed works

Mirvac Homes propose construction of a shared pathway along the foreshore at the Mirvac Riverlands housing development in Milperra. The construction will consist of a foreshore cycleway and pedestrian access path along the foreshore of the Georges River, including a cyclist and pedestrian bridge over the mangroves and the Northern creek, and ancillary works. Detailed plans of these works are not yet to hand.

### 13.2 Aboriginal heritage impact

There are no registered Aboriginal sites within the study area (Figure 5). There are no valid registered Aboriginal sites within 400m of the study area (Figure 6). Registered Aboriginal sites and a PAD shown on Figure 6 as within 200m of the study area have been corrected on AHIMS as 'Not a Site' (Table 6).

There are therefore no identified impacts by the proposal on Aboriginal material heritage.

A summary of the impacts is provided in Table 11.

**Table 11: Impact assessment**

Site name (AHIMS ID)	Type of harm	Degree of harm	Consequence of harm
No sites or PAD identified	No harm	No harm	No consequence

### 13.3 Ecological sustainable development principles

The Guide (OEH 2011) specifies that Ecological Sustainable Development (ESD) principles must be considered when assessing harm and recommending mitigation measures in relation to Aboriginal objects.

The following relevant ESD principles are outlined in Section 3A of the Commonwealth *Environment Protection and Biodiversity Conservation Act 1999*:

- Decision-making processes should effectively integrate both long term and short term economic, environmental, social and equitable considerations (the 'integration principle')
- If there are threats of serious or irreversible environmental damage, lack of full scientific certainty should not be used as a reason for postponing measures to prevent environmental degradation (the 'precautionary principle')
- The present generation should ensure that the health, diversity and productivity of the environment is maintained or enhanced for the benefit of future generations (the 'principle of intergenerational equity').

### 13.3.1 The integration principle

Decision making processes should effectively integrate both long term and short term economic, environmental, social and equitable considerations (the 'integration principle'). The preparation of this ACHAR demonstrates regard for the integration principle by considering Aboriginal heritage values and impacts to these from the proposal during its planning phase.

### 13.3.2 The precautionary principle

If there are threats of serious or irreversible environmental damage, lack of full scientific confidence should not be used as a reason for postponing measures to prevent environmental degradation (the 'precautionary principle').

This report has assessed that no further archaeological investigations need be conducted. However, see the Unexpected Finds Policy below.

### 13.3.3 The principle of intergenerational equity

The proposed works would adhere, as close as possible, to the principle of intergenerational equity by collating scientific and cultural information on former Aboriginal occupation of the study area through the previous investigations and this ACHAR. The nature of the proposal is in itself one that contributes to the long term economic and social needs of current and future residents of the area through provision of recreational facilities.

## 13.4 Cumulative impacts

A cumulative impact is an impact on Aboriginal cultural heritage resulting from the incremental impact of the action/s of a development when added to other past, present and reasonably foreseeable future actions.

Aboriginal archaeology is by nature an irreplaceable resource and as such any harm to Aboriginal archaeology will have cumulative impacts. Based on the results of previous archaeological survey (AHMS 2012, Comber 2019) and test excavation carried out to the east of the study area (Artefact Heritage 2022) it is almost certain that the study area is not now and has not been of elevated archaeological potential. Therefore, the proposal's impacts to the study area will not comprise a cumulative impact. No further archaeological investigation is recommended. However, see the Unexpected Finds Policy below.



## 14.0 MANAGEMENT AND MITIGATION MEASURES

### 14.1 Guiding principles

No specific Aboriginal sites or PAD have been identified in the study area as a result of this assessment. No specific management or mitigation measures are therefore recommended. However, see the Unexpected Finds Policy below. The following principles would apply in the event a site was identified within the study area in the future.

The overall guiding principle for cultural heritage management is that where possible Aboriginal sites should be conserved.

Where unavoidable impacts occur then measures to mitigate and manage impacts are proposed. Mitigation measures primarily concern preserving the heritage values of sites beyond the physical existence of the site. The most common methods involve detailed recording of Aboriginal objects, archaeological test and salvage excavations, artefact analysis and, where appropriate, reburial of Aboriginal objects in a location determined by the RAPs.

Mitigation measures vary depending on the assessment of archaeological significance of a particular Aboriginal site and are based on its research potential, rarity, representativeness and educational value. In general, the significance of a site would influence the choice of preferred conservation outcomes and appropriate mitigation measures, usually on the following basis:

- Low archaeological significance – conservation where possible. An AHIP would be required to impact the site before work can commence.
- Moderate archaeological significance – conservation where possible. If conservation was not practicable, further archaeological investigation would be required such as salvage excavations or surface collection in accordance with the terms of an AHIP.
- High archaeological significance – conservation as a priority. Where all other practical alternatives have been discounted mitigation measures such as comprehensive salvage excavations in accordance with the terms of an AHIP.

Sites of unknown scientific value should be conserved where possible. Where conservation is not practical further investigation under the Code of Practice will be required to confirm the presence of Aboriginal objects and gather enough information to assess significance. Test excavation is not a mitigation measure, it is an investigatory action required to gather enough information to inform the development of appropriate mitigation measures.

As it is unlikely that Aboriginal objects will be present within the study area, no mitigation or management measures are required. However, to mitigate against the uncertainty of unexpected finds of Aboriginal objects, it is recommended that an unexpected finds policy is followed during the completion of the proposed works.

### 14.2 Unexpected finds policy

This unexpected finds policy outlines the steps required if unanticipated Aboriginal objects or human skeletal remains are identified and should be included as part of the Construction Environmental Management Plan for the project.

#### Aboriginal Objects

If unanticipated suspected Aboriginal objects are uncovered at any time throughout the life of the project, the following steps should be undertaken:

- Cease all activity within the vicinity of the find
- Leave the material in place and protect it from harm
- Take note of the details of the material and its location, take a photograph of the find *in situ*, preferably with a scale
- Inform the site manager/ area supervisor, who would then inform the superintendent/ principal

Once the find has been secured, a suitably qualified archaeologist should be contacted to assess the significance of the find and determine management requirements.

If the find is identified as a genuine Aboriginal object:

- Heritage NSW and Registered Aboriginal Parties (RAPs) must be notified and consulted
- A methodology for long-term storage of the find must be developed in consultation with RAPs
- The Aboriginal object should be registered on AHIMS
- Further archaeological mitigation may be required prior to works recommencing.

Works should not recommence until written consent is received from the project archaeologist.

An unexpected finds policy should be implemented in the event that Aboriginal objects or human skeletal remains are identified during construction.

### **Human Skeletal Remains**

If suspected human skeletal remains are uncovered at any time throughout the life of the project the following steps should be undertaken:

- Cease all activity in the vicinity of the find
- Leave the remains in place and protect them from harm
- Notify NSW Police
- Engage a forensic anthropologist and archaeologist where required
- Notify Heritage NSW via the Environment Line 131555 to provide details of the remains and their location
- Notify the Gandangara LALC.

Excavation activity will not recommence unless authorised in writing by Heritage NSW.

## **14.3 Aboriginal stakeholder consultation**

Aboriginal community consultation has been conducted in accordance with the Consultation Requirements (DECCW 2010a) and the National Parks and Wildlife Regulation 2019 (see Section 3.0).

#### 14.4 Changes to the project area

Advice provided within this report is based upon the most recent information provided by the proponent at the time of writing. Any changes made to the project should be assessed by an archaeologist in consultation with the RAPs. Any changes that may impact on Aboriginal sites not assessed as part of the project may warrant further investigation and result in changes to the recommended management and mitigation measures.

#### 14.5 AHIP 5014

Part of the study area overlaps with the AHIP 5014 issued to Mirvac Homes (NSW) Pty Ltd on 14 April 2023. Therefore the conditions of AHIP 5014 apply to that portion of the study area subject to the overlap (see Figure 27). While the proponent is also the permit holder of AHIP 5014 it remains a requirement that the conditions of the AHIP are met in those portions of the study area that overlap with the AHIP. The proponent must ensure that consultation is undertaken to ensure that conditions of the permit issued under NPW Act are met.

Figure 27. Location of AHIP 5014 boundary in relation to the study area.



## 15.0 CONCLUSION

### 15.1 Conclusions

The following results and recommendations are based on consideration of:

- The requirements of Aboriginal heritage guidelines including:
  - *The Code of Practice for Archaeological Investigation of Aboriginal Objects in New South Wales* (DECCW 2010a) – known as The Code of Practice
  - *Guide to investigating and assessing and reporting on Aboriginal Cultural Heritage in New South Wales* (OEH 2011) – known as ACHAR guidelines.
  - *The Aboriginal Cultural Heritage consultation requirements for proponents 2010* (OEH 2010b)- known as Consultation Guidelines)
- The results of Aboriginal stakeholder consultation to date
- The results of in-depth background research, archaeological survey

It was found that:

- Previous archaeological assessments of the study area found it to be not of archaeological potential due to its position on a flood-prone plain (AHMS 2012, Comber 2019)
- No previously unrecorded Aboriginal sites or objects were identified within the study area during a survey carried out on 9 June 2023 in conjunction with Bronwyn Partell and Stacey Gilbert of Gandangara Local Aboriginal Land Council (LALC)
- The study area was identified as having low elevation (500mm – 1m) above the Georges River
- Vegetation through most of the study area comprised swamp species, including mangrove and extensive rush.
- This report concurs with the findings of previous archaeological assessments, that the study area is not likely of archaeological potential.
- The study area is close to the Georges River which was described in the consultation process as a highly sensitive and significant area for Aboriginal People.

### 15.2 Recommendations

Based on the results of this assessment and in accordance with Aboriginal heritage guidelines, the following recommendations are made:

- The portion of the study area which overlaps with AHIP 5014 is subject to the condition of the permit.
- Ground disturbing works within the footprint of the current design may proceed without further formal archaeological assessment (with note and consideration of the AHIP, above).



- If changes are made to the proposal that may result in impacts to areas not assessed by this ACHAR further assessment would be required.
- If changes to design are made when more than six months had transpired since last project communication with RAPs, a new consultation process would be required to assess new design.
- Interpretation of the importance of the Georges River to Aboriginal People should be considered for the study area.
- Unexpected Aboriginal objects are protected by the *National Parks and Wildlife Act 1974*. If any such objects, or potential objects, are uncovered in the course of the activity, all work in the vicinity should cease immediately. A qualified archaeologist should be contacted to assess the find and Heritage NSW and Gandangarra LALC must be notified in accordance with the Unexpected Finds Policy.
- If human remains, or suspected human remains, are found in the course of the activity, all work in the vicinity should cease, the site should be secured, and the NSW Police and Heritage NSW should be notified in accordance with the Unexpected Finds Policy.

## 16.0 REFERENCES

- AHMS 2012b. Aboriginal Heritage Study, Riverlands Golf Course, Milperra. Report to Bankstown City Council.
- AHMS, 2015. SIMTA Intermodal Terminal Facility – Stage 1: Aboriginal Heritage Impact Assessment, Report to Hyder Consulting Pty Ltd.
- AMBS 2003. Edmondson Park Composite Site Master Plan Aboriginal Heritage Management Plan. Report to Liverpool City Council and Campbelltown City Council.
- Artefact Heritage 2022. Riverlands Golf Course Milperra. Archaeological Test Excavation Report. Report to Mirvac.
- Artefact Heritage 2022a. Riverlands Golf Course Milperra. Aboriginal Cultural Heritage Assessment Report. Report to Mirvac.
- Artefact Heritage 2023. Review of scar trees within the former Riverlands Golf Course. Report to Mirvac.
- Attenbrow, V. 2010. Sydney's Aboriginal Past: Investigating the archaeological and historical records. UNSW Press.
- Baker M, Corringham R, Dark J 1989. Native Plants of the Sydney Region, Three Sisters Productions Pty Ltd, Winmalee, NSW.
- Bankstown Bushland Society Inc 2015 The Scarred Trees of Riverlands Forest, Milperra, NSW. Unpublished Report.
- Bowler, J.M., Johnston, H., Olley, J.M., Prescott, J.R., Roberts, R.G., Shawcross, W., Spooner, N.A. 2003. New Ages for Human Occupation and Climatic Change at Lake Mungo, Australia. *Nature*. 421: 837-840.
- Collins, D. 1798-1802. *An account of the English colony in New South Wales : with remarks on the dispositions, customs, manners, &c. of the native inhabitants of that country. To which are added, some particulars of New Zealand / compiled, by permission, from the MSS. of Lieutenant-Governor King*. London, T. Cadell Jun. and W. Davies.
- Comber 2019. Riverlands Milperra – Aboriginal Archaeological Assessment. Report to State-wide Planning.
- Dawes, W. & Hunter. 1788. *Sketch of Sydney Cove, Port Jackson in the County of Cumberland New South Wales*. Online at <https://nla.gov.au/nla.obj-230635094/view>
- Goggey, J. 1857. Petition to the Governor General, 18 November 1857, SRNSW, NRS 7953, 57/4196
- Goodall, H. and Cadzow, A. 2009. *Rivers and Resilience: Aboriginal People on Sydney's Georges River*. Sydney: NewSouth Books.
- Jones, D. & Clark, N.R. 1987. Geology of the Penrith 1:100,000 Sheet 9030. Geological Survey of NSW, Dpt of Minerals & Energy.
- JMcDCHM. 2005. Archaeological salvage excavation of site CG1 (NPWS #45-5-2648), at the corner of Charles and George Streets, Parramatta, NSW. Report for Meriton Apartments Pty Ltd.

- JMcDCHM. 2007. Archaeological investigation of the Oran Park Precinct in the South West Priority Growth Area, Camden, NSW. Report to APP.
- Kayandal Archaeological Services 2010. The Georges River Estuary Cultural Heritage Desktop Assessment. Report to SMEC and the Georges River Estuary Management Committee.
- Kohen, J. 1993. *The Darug and Their Neighbours. Darug Link in Association with Blacktown and District Historical Society*, NSW.
- Lampert, R. 1971. Burrill Lake and Currarong: Coastal Sites in Southern New South Wales. *Terra Australis* 1. Department of Prehistory, ANU: Canberra.
- Liston, C. 2011. 'The Dharawal and Gandangara in colonial Campbelltown, NSW, 1788-1830', In *Aboriginal History*, Volume 12.
- Nanson, G.C., Young, R.W., & Stockton, E.D. 1987. Chronology and palaeoenvironment of the Cranebrook Terrace (near Sydney) containing artefacts more than 40,000 years old. *Archaeology in Oceania*, 22 (2): 72-78.
- Navin Officer 2014. Moorebank Intermodal Terminal Aboriginal Heritage. Report to Parsons Brinckerhoff.
- Smith, L.J. 1989a. Archaeological Site Survey and Analysis of Sites on the Northern Cumberland Plain. Report to the NSW National Parks and Wildlife Service.
- Smith, L.J. 1989b. Prospect Reservoir Proposed Water Channel 2: Archaeological Survey for Aboriginal Sites. Report to the NSW Water Board.
- Total Earth Care 2008. Aboriginal Cultural Heritage and Archaeological Assessment Collingwood and Discovery Parks, Liverpool. Report to Liverpool City Council.
- Karskens, G. 2010 *The Colony: A History of Early Sydney*. Allen and Unwin, Sydney.
- Kohen, J.L. 2006. Tedbury (?-1810) *The Australian Dictionary of Biography*. Online [a//https://adb.anu.edu.au/biography/tedbury-13311](https://adb.anu.edu.au/biography/tedbury-13311) – accessed 7/08/2023
- Lampert, R. 1971. Burrill Lake and Currarong: Coastal Sites in Southern New South Wales. *Terra Australis* 1. Department of Prehistory, ANU: Canberra
- Liston, C. 1988, The Dharawal and Gandangara in Colonial Campbelltown, New South Wales, 1788-1830. *Aboriginal History* 12(1):48-62.
- Nanson, G.C., Young, R.W., & Stockton, E.D. 1987. Chronology and palaeoenvironment of the Cranebrook Terrace (near Sydney) containing artefacts more than 40,000 years old. *Archaeology in Oceania*, 22 (2): 72-78.
- Navin Officer 2014 Moorebank Intermodal Terminal Aboriginal Heritage Assessment. Report to Parsons Brinckerhoff
- Turbet, P. 2011 *The First Frontier: The Occupation of the Sydney Region: 1788 to 1816*. Rosenberg Press.
- White, E. & McDonald, J. 2010. Lithic Artefact Distribution in the Rouse Hill Development Area, Cumberland Plain, New South Wales. *Australian Archaeology*. 70: 29-38.

## Guides

Department of Environment, Climate Change and Water [now DPIE – Heritage] 2010a. Code of Practice for Archaeological Investigation of Aboriginal Objects in New South Wales.


Department of Environment, Climate Change and Water [now DPIE – Heritage] 2010b. Aboriginal cultural heritage consultation requirements for proponents.

Office of Environment and Heritage 2011 Guide to Investigating, assessing and reporting Aboriginal cultural heritage in NSW: Part 6 National Parks and Wildlife Act 1974.



## 17.0 APPENDICES

### 17.1 Appendix 1 – AHIMS records and results of database searches

<div>  <b>AHIMS Web Services (AWS)</b> <span>Your Ref/PO Number : Riverlands Golf 19258</span> </div> <div> <b>Extensive search - Site list report</b> <span>Client Service ID : 741767</span> </div>										
SiteID	SiteName	Datum	Zone	Easting	Northing	Context	Site Status **	SiteFeatures	SiteTypes	Reports
45-5-4832	Riverlands Scar Tree 16	GDA	56	312649	6242331	Open site	Not a Site	Modified Tree (Carved or Scarred) : -		103636
	<u>Contact</u>							<u>Permits</u>		
45-5-4827	Riverlands Scar Tree 6	GDA	56	312736	6242256	Open site	Not a Site	Modified Tree (Carved or Scarred) : -		103636
	<u>Contact</u>							<u>Permits</u>		
45-5-4823	Riverlands Scar Tree 2	GDA	56	312770	6242434	Open site	Not a Site	Modified Tree (Carved or Scarred) : -		103636
	<u>Contact</u>							<u>Permits</u>		
45-5-0337	Greenwood 1;Freeway No.5;	AGD	56	311800	6241530	Open site	Valid	Artefact : -	Open Camp Site	260,824,1018,2 132
	<u>Contact</u>							<u>Permits</u>	285,337	
45-5-4814	Scar Tree 11	GDA	56	312550	6242220	Open site	Not a Site	Modified Tree (Carved or Scarred) : -		103636
	<u>Contact</u>							<u>Permits</u>		
45-5-4817	Scar Tree 9	GDA	56	312672	6242225	Open site	Not a Site	Modified Tree (Carved or Scarred) : -		103636
	<u>Contact</u>							<u>Permits</u>		
45-5-4816	Scar Tree 8	GDA	56	312672	6242236	Open site	Not a Site	Modified Tree (Carved or Scarred) : -		103636
	<u>Contact</u>							<u>Permits</u>		
45-5-4831	Riverlands Scar Tree 15	GDA	56	312712	6242455	Open site	Not a Site	Modified Tree (Carved or Scarred) : -		103636
	<u>Contact</u>							<u>Permits</u>		
45-5-3209	SPL 2	AGD	56	313051	6241800	Open site	Valid	Modified Tree (Carved or Scarred) : 2		
	<u>Contact</u> Searle							<u>Permits</u>		
45-5-4303	New Brighton Isolated Find	GDA	56	312347	6241606	Open site	Valid	Artefact : 1		
	<u>Contact</u> Ms.Fenella Atkinson							<u>Permits</u>	3623,3628	
45-5-4824	Riverlands Scar Tree 3	GDA	56	312759	6242392	Open site	Not a Site	Modified Tree (Carved or Scarred) : -		103636
	<u>Contact</u>							<u>Permits</u>		
	<u>Recorders</u>									

Report generated by AHIMS Web Service on 19/12/2022 for Elizabeth Bonshek for the following area at Datum :GDA, Zone : 56, Eastings : 311259.0 - 314019.0, Northings : 6241030.0 - 6244526.0 with a Buffer of 0 meters.. Number of Aboriginal sites and Aboriginal objects found is 25

This information is not guaranteed to be free from error omission. Heritage NSW and its employees disclaim liability for any act done or omission made on the information and consequences of such acts or omission.

Page 1 of 3



## AHIMS Web Services (AWS) Extensive search - Site list report

Your Ref/PO Number : Riverlands Golf 19258

Client Service ID : 741767

SiteID	SiteName	Datum	Zone	Easting	Northing	Context	Site Status **	SiteFeatures	SiteTypes	Reports
45-5-5286	Riverlands Golf Course PAD	GDA	56	312705	6242392	Open site	Not a Site	Potential Archaeological Deposit (PAD) :-		
	<a href="#">Contact</a>	<a href="#">Recorders</a>	Artefact - Cultural Heritage Management - Pyrmont,Artefact - Cultural Heritage Ma: <a href="#">Permits</a>							
45-5-4826	Riverlands Scar Tree 5	GDA	56	312745	6242310	Open site	Not a Site	Modified Tree (Carved or Scarred) : -		103636
	<a href="#">Contact</a>	<a href="#">Recorders</a>	AHIMS APP Users,Doctor.Paul Wynn <a href="#">Permits</a>							
45-5-5125	HLD Site 5 (IF)	GDA	56	313732	6243856	Open site	Valid	Artefact :-		
	<a href="#">Contact</a>	<a href="#">Recorders</a>	GML Heritage Pty Ltd - Surry Hills,Doctor.Tim Owen <a href="#">Permits</a>							
45-5-3208	SPL 1	AGD	56	311954	6241094	Open site	Valid	Artefact : 5, Potential Archaeological Deposit (PAD) : 1		
	<a href="#">Contact</a> Searle	<a href="#">Recorders</a>	Doug Binns <a href="#">Permits</a> 2501							
45-5-4819	Riverlands Scar Tree 7	GDA	56	312704	6242251	Open site	Not a Site	Modified Tree (Carved or Scarred) : -		103636
	<a href="#">Contact</a>	<a href="#">Recorders</a>	AHIMS APP Users,Doctor.Paul Wynn <a href="#">Permits</a>							
45-5-5123	HLD PAD 6	GDA	56	313097	6244334	Open site	Valid	Potential Archaeological Deposit (PAD) :-		
	<a href="#">Contact</a>	<a href="#">Recorders</a>	GML Heritage Pty Ltd - Surry Hills,Doctor.Tim Owen <a href="#">Permits</a>							
45-5-3210	SPL 3	AGD	56	313187	6241793	Open site	Valid	Potential Archaeological Deposit (PAD) : 1		
	<a href="#">Contact</a> Searle	<a href="#">Recorders</a>	Biosis Pty Ltd - Sydney <a href="#">Permits</a>							
45-5-5334	RGC2020-AS01	GDA	56	312644	6242602	Open site	Valid	Artefact :-		
	<a href="#">Contact</a>	<a href="#">Recorders</a>	Artefact - Cultural Heritage Management - Pyrmont,Mr.Ryan Taddeucci <a href="#">Permits</a> 5014							
45-5-4830	Riverlands Scar Tree 14	GDA	56	312718	6242459	Open site	Not a Site	Modified Tree (Carved or Scarred) : -		103636
	<a href="#">Contact</a>	<a href="#">Recorders</a>	AHIMS APP Users,Doctor.Paul Wynn <a href="#">Permits</a>							
45-5-4828	Riverlands Scar Tree 13	GDA	56	312722	6242511	Open site	Not a Site	Modified Tree (Carved or Scarred) : -		103636
	<a href="#">Contact</a>	<a href="#">Recorders</a>	AHIMS APP Users,Doctor.Paul Wynn <a href="#">Permits</a>							
45-5-4825	Riverlands Scar Tree 4	GDA	56	312750	6242402	Open site	Not a Site	Modified Tree (Carved or Scarred) : -		103636
	<a href="#">Contact</a>	<a href="#">Recorders</a>	AHIMS APP Users,Doctor.Paul Wynn <a href="#">Permits</a>							

Report generated by AHIMS Web Service on 19/12/2022 for Elizabeth Bonshek for the following area at Datum :GDA, Zone : 56, Eastings : 311259.0 - 314019.0, Northings : 6241030.0 - 6244526.0 with a Buffer of 0 meters.. Number of Aboriginal sites and Aboriginal objects found is 25

This information is not guaranteed to be free from error omission. Heritage NSW and its employees disclaim liability for any act done or omission made on the information and consequences of such acts or omission.

Page 2 of 3



**AHIMS Web Services (AWS)**  
Extensive search - Site list report

Your Ref/PO Number : Riverlands Golf 19258

Client Service ID : 741767

SiteID	SiteName	Datum	Zone	Easting	Northing	Context	Site Status **	SiteFeatures	SiteTypes	Reports
45-5-4822	Riverlands Scar Tree 1	GDA	56	312771	6242427	Open site	Not a Site	Modified Tree (Carved or Scarred) :		103636
	<u>Contact</u>									
		<u>Recorders</u>	AHIMS APP Users,Doctor.Paul Wynn							
45-5-4829	Riverlands Scar Tree 12	GDA	56	312732	6242569	Open site	Not a Site	Modified Tree (Carved or Scarred) :		103636
	<u>Contact</u>									
		<u>Recorders</u>	AHIMS APP Users,Doctor.Paul Wynn							
45-5-0837	Toll Plaza Site 1;TPS 1;	AGD	56	311900	6241580	Open site	Valid	Artefact : -	Open Camp Site	2132
	<u>Contact</u>									
		<u>Recorders</u>	F Cain							
								<u>Permits</u>		

**\*\* Site Status**

**Valid** - The site has been recorded and accepted onto the system as valid

**Destroyed** - The site has been completely impacted or harmed usually as consequence of permit activity but sometimes also after natural events. There is nothing left of the site on the ground but proponents should proceed with caution.

**Partially Destroyed** - The site has been only partially impacted or harmed usually as consequence of permit activity but sometimes also after natural events. There might be parts or sections of the original site still present on the ground

**Not a site** - The site has been originally entered and accepted onto AHIMS as a valid site but after further investigations it was decided it is NOT an aboriginal site. Impact of this type of site does not require permit but Heritage NSW should be notified

Report generated by AHIMS Web Service on 19/12/2022 for Elizabeth Bonshek for the following area at Datum :GDA, Zone : 56, Eastings : 311259.0 - 314019.0, Northings : 6241030.0 - 6244526.0 with a Buffer of 0 meters.. Number of Aboriginal sites and Aboriginal objects found is 25

This information is not guaranteed to be free from error omission. Heritage NSW and its employees disclaim liability for any act done or omission made on the information and consequences of such acts or omission.

Page 3 of 3

## 17.2 Appendix 2 - OEH Clearance Letter 2017



ABORIGINAL ARCHAEOLOGICAL ASSESSMENT

APPENDIX B: OEH SCARRED TREE CLEARANCE LETTER



Office of  
Environment  
& Heritage

7/4/2017

To whom it may concern

I write this letter in regards to the inspection of the property formerly known as River Lands Golf Course Milperra, in relation to some possible Aboriginal Scar Tree's located on this property.

On 26/08/2016 Aboriginal Heritage Conservation Officer Colin Davison and Senior Heritage Information's Officer David Gordon from Office of Environment & Heritage (OEH) inspected the site and trees with representatives from State Wide Planning.

After undertaking a walk over of the site and inspecting each tree in question, the OEH officers found that the trees did show symptoms of disease that some of the trees did have a similar look to scar trees. However given the size and age of the trees they believe they would not be of the age group that you would have normally found living scar trees. The scarring was considered to be natural or made by machine and not modified by Aboriginal people.

Considering the above information, OEH does not believe that these trees are Aboriginal Scar Tree's and therefore not an Aboriginal site. Whilst the trees will still be recorded on the Aboriginal Heritage Information System (AHIMS), however their status will be shown as not a site. (see attachment) and therefore are not protected under the NSW National Park's and Wildlife Act.

The trees inspected at the River Lands Golf Course have been entered into the AHIMS (Aboriginal Heritage Information Management System) with a status of Not an Aboriginal site.

If you wish to discuss their status on the AHIMS please contact David Gordon, Senior Heritage Information's Officer. Email: [David.Gordon@environment.nsw.gov.au](mailto:David.Gordon@environment.nsw.gov.au) Ph: 02 95856467

Yours Truly



Paul Houston  
Senior Team Leader  
Heritage Division  
Conservation & Repatriation unit

[Click here to enter Postal address.](#)  
[Click here to enter text.](#)

Tel: [Click here to enter text.](#) Fax: [Click here to enter text.](#)

TTY: [Click here to enter text.](#)  
ABN: [Click here to enter text.](#)  
[Click here to enter text.](#)

RIVERLANDS, MILPERRA / APRIL 2019 / 31



## 17.3 Appendix 3 - Consultation Records

### Consultation Log

CONTACT	ORGANISATION	CONTACTED	ORGANISATION	METHOD	DATE	COMMENT/ RESPONSE
<b>4.1.2 – AGENCY LETTERS</b>						
	Heritage NSW	Elizabeth Bonshek	Artefact Heritage	Email	26/05/2023	Auto response, request number 5494.  5/06/2023: Hi Kieran, Please find attached the DPE Aboriginal stakeholder list for shared path along the Foreshore at Riverlands. Regards, Barry Gunther
	National Native Title Tribunal	Elizabeth Bonshek	Artefact Heritage	Email	26/05/2023	Automated respond acknowledgement. Response on 30 May 2023: "The National Native Title Tribunal (the Tribunal has undertaken steps to remove itself from formal list of sources for information about indigenous groups in development areas."
	National Native Title Tribunal (GeospatialSearch)	Elizabeth Bonshek	Artefact Heritage	Email	26/05/2023	Auto respond – please fill in search form; form completed and submitted by Elizabeth Bonshek; Response 26/5/2023 – no Native Title Claims or Applications found
	NTS Corp	Elizabeth Bonshek	Artefact Heritage	Email	26/05/2023	
	Office of the Registrar	Elizabeth Bonshek	Artefact Heritage	Email	26/05/2023	19/6/2023: Dear Kieran,  Request - Search for Registered Aboriginal Owners – Shared path along the Foreshore at Riverlands, NSW.  We refer to your email dated 26 May 2023 seeking the identification of Aboriginal organisations and people who may have an interest in the proposed construction of a foreshore cycleway and pedestrian access path along the Georges River at 56 Prescott Parade, 123 & 123A Raleigh Rd, & 80A Auld Ave, Milperra, NSW.  Under Section 170 of the Aboriginal Land Rights Act 1983 (NSW), the Office of the Registrar is required to maintain the Register of Aboriginal Owners (RAO) for New South

CONTACT	ORGANISATION	CONTACTED	ORGANISATION	METHOD	DATE	COMMENT/ RESPONSE
						Wales. A search of the RAO has shown that there are currently no Registered Aboriginal Owners in the project area.
	City of Canterbury-Bankstown	Elizabeth Bonshek	Artefact Heritage	Email	26/05/2023	<p>Auto response acknowledgement. 13/06/2023: Apologies for delayed email. Correspondence should be sent to: Canterbury-Bankstown Aboriginal and Torres Strait Islander Advisory Committee (please note the committee meets formally quarterly) c/-Barbara Grant – First Nations Development Officer</p> <p>Barbara.grant@cbcity@nsw.gov.au</p> <p>Gandangara Aboriginal Land Council 9602 5280 <a href="mailto:reception@glalc.org.au">reception@glalc.org.au</a> Thanks.</p>
	Greater Sydney Local Offices	Elizabeth Bonshek	Artefact Heritage	Email	26/05/2023	<p>29/5/2023: Acknowledgement of letter but “GS LLS strongly recommends you contact Heritage NSW to seek their advice on all-inclusive contact lists of persons and organisations who ‘speak for country’ and that may assist with investigation”. 29/5/2023: Thank you for your recent letter seeking assistance to identify Aboriginal stakeholder organisations and persons who may hold an interest in Country at the project area designated in your correspondence.</p> <p>Greater Sydney Local Land Services (GS LLS) acknowledges that local Land Services (formally as Catchment Management Authorities) has been listed in Section 4.1.3 (g) of the Aboriginal Cultural Heritage Consultation requirements for proponents 2010, to support</p>

CONTACT	ORGANISATION	CONTACTED	ORGANISATION	METHOD	DATE	COMMENT/ RESPONSE
						part 6, of the NSW National Parks and Wildlife Act 1974 as a source of information to obtain the 'names of Aboriginal people who hold cultural knowledge relevant to determining the significance of Aboriginal objects and/or places'
Melissa Williams, CEO	Gandangara Local Aboriginal Land Council	Elizabeth Bonshek	Artefact Heritage	Email	26/05/2023	
	Gandangara Local Aboriginal Land Council	Elizabeth Bonshek	Artefact Heritage	Email	26/05/2023	
4.1.3 - ADVERT						
	The Canterbury Bankstown Torch	Kieran Murray	Artefact Heritage	Email	6//06/2023	Advert placed on the 6/6/2023 and published on the 7/6/2023
<b>4.1.3 – Identification of Potential Aboriginal Parties (ROI_OUT) – sent out with incorrect due date- resent, see below.</b>						
Carolyn Hickey	A1 Indigenous Services	Phillip Obah	Artefact Heritage	Email	20/6/2023	Issued Registration of Interest Letter. Response date by 4/07/2023
Amanda Hickey	Amanda Hickey Cultural Services	Phillip Obah	Artefact Heritage	Email	20/6/2023	Issued Registration of Interest Letter. Response date by 4/07/2023
Jamie Eastwood	Aragung Aboriginal Cultural Heritage Site Assessments	Phillip Obah	Artefact Heritage	Email	20/6/2023	Issued Registration of Interest Letter. Response date by 4/07/2023
Ralph Hampton	B.H. Heritage Consultants	Phillip Obah	Artefact Heritage	Email	20/6/2023	Issued Registration of Interest Letter. Response date by 4/07/2023
Nola Hampton	B.H. Heritage Consultants	Phillip Obah	Artefact Heritage	Email	20/6/2023	Issued Registration of Interest Letter. Response date by 4/07/2023
Karia Lea Bond	Badu (Murrin Clan/Peoples)	Phillip Obah	Artefact Heritage	Email	20/6/2023	Issued Registration of Interest Letter. Response date by 4/07/2023
Mrs Jody Kulakowski (Director)	Barking Owl Aboriginal Corporation	Phillip Obah	Artefact Heritage	Email	20/6/2023	Issued Registration of Interest Letter. Response date by 4/07/2023
Seli Storer	Biamanga (Murrin Clan/Peoples)	Phillip Obah	Artefact Heritage	Email	20/6/2023	Issued Registration of Interest Letter. Response date by 4/07/2023



CONTACT	ORGANISATION	CONTACTED	ORGANISATION	METHOD	DATE	COMMENT/ RESPONSE
James Carroll	Bidjawong Aboriginal Corporation	Phillip Obah	Artefact Heritage	Email	20/6/2023	Issued Registration of Interest Letter. Response date by 4/07/2023
Simalene Carriage	Bilinga (Murrin clan/Peoples)	Phillip Obah	Artefact Heritage	Email	20/6/2023	Issued Registration of Interest Letter. Response date by 4/07/2023
Jennifer Beale	Butucarbin Aboriginal Corporation	Phillip Obah	Artefact Heritage	Email	20/6/2023	Issued Registration of Interest Letter. Response date by 4/07/2023
Clive Freeman	Clive Freeman	Phillip Obah	Artefact Heritage	Email	20/6/2023	Issued Registration of Interest Letter. Response date by 4/07/2023
Name withheld by request	Corroboree Aboriginal Corporation	Phillip Obah	Artefact Heritage	Email	20/6/2023	Issued Registration of Interest Letter. Response date by 4/07/2023
Corey Smith	Cullendulla (Murrin Clan/Peoples)	Phillip Obah	Artefact Heritage	Email	20/6/2023	Issued Registration of Interest Letter. Response date by 4/07/2023
Paul Hand	Darug Boorooberongal Elders Aboriginal Corporation	Phillip Obah	Artefact Heritage	Email	20/6/2023	Issued Registration of Interest Letter. Response date by 4/07/2023
Jamie Workman	Darug Land Observations	Phillip Obah	Artefact Heritage	Email	20/6/2023	Issued Registration of Interest Letter. Response date by 4/07/2023
Anna Workman	Darug Land Observations	Phillip Obah	Artefact Heritage	Email	20/6/2023	Issued Registration of Interest Letter. Response date by 4/07/2023
Anna O'Hara	Darug Land Observations	Phillip Obah	Artefact Heritage	Email	20/6/2023	Issued Registration of Interest Letter. Response date by 4/07/2023
Andrew Bond	Dharug (Murrin Clan/Peoples)	Phillip Obah	Artefact Heritage	Email	20/6/2023	Issued Registration of Interest Letter. Response date by 4/07/2023
Lilly Carroll	Didge Ngunawal Clan	Phillip Obah	Artefact Heritage	Email	20/6/2023	Issued Registration of Interest Letter. Response date by 4/07/2023
Paul Boyd	Didge Ngunawal Clan	Phillip Obah	Artefact Heritage	Email	20/6/2023	Issued Registration of Interest Letter. Response date by 4/07/2023
Robert Slater	Galamaay Cultural Consultants (GCC)	Phillip Obah	Artefact Heritage	Email	20/6/2023	Issued Registration of Interest Letter. Response date by 4/07/2023

CONTACT	ORGANISATION	CONTACTED	ORGANISATION	METHOD	DATE	COMMENT/ RESPONSE
Melissa Williams CEO	Gandangara Local Aboriginal Land Council	Phillip Obah	Artefact Heritage	Email	20/6/2023	Issued Registration of Interest Letter. Response date by 4/07/2023
Steven Johnson	Ginninderra Aboriginal Corporation	Phillip Obah	Artefact Heritage	Email	20/6/2023	Issued Registration of Interest Letter. Response date by 4/07/2023
Krystle Carroll- Elliott	Ginninderra Aboriginal Corporation	Phillip Obah	Artefact Heritage	Email	20/6/2023	Issued Registration of Interest Letter. Response date by 4/07/2023
Basil Smith	Goobah Development PTY LTD (Murrin Clan/Peoples)	Phillip Obah	Artefact Heritage	Email	20/6/2023	Issued Registration of Interest Letter. Response date by 4/07/2023
Caine Carroll	Goodradigbee Cultural & Heritage Aboriginal Corporation	Phillip Obah	Artefact Heritage	Email	20/6/2023	Issued Registration of Interest Letter. Response date by 4/07/2023
Wendy Smith	Gulaga	Phillip Obah	Artefact Heritage	Email	20/6/2023	Issued Registration of Interest Letter. Response date by 4/07/2023
Shayne Dickson	Gunjeewong Cultural Heritage Aboriginal Corporation	Phillip Obah	Artefact Heritage	Email	20/6/2023	Issued Registration of Interest Letter. Response date by 4/07/2023
Wendy Morgan	Guntawang Aboriginal Resources Incorporated	Phillip Obah	Artefact Heritage	Email	20/6/2023	Issued Registration of Interest Letter. Response date by 4/07/2023
Adam Gunther	Gunya Aboriginal Cultural Heritage Services PTY LTD	Phillip Obah	Artefact Heritage	Email	20/6/2023	Issued Registration of Interest Letter. Response date by 4/07/2023
Kylie Ann Bell	Gunyuu (Murrin Clan/Peoples)	Phillip Obah	Artefact Heritage	Email	20/6/2023	Issued Registration of Interest Letter. Response date by 4/07/2023

CONTACT	ORGANISATION	CONTACTED	ORGANISATION	METHOD	DATE	COMMENT/ RESPONSE
Joanne Anne Stewart	Jerringong (Murrin Clan/Peoples)	Phillip Obah	Artefact Heritage	Email	20/6/2023	Issued Registration of Interest Letter. Response date by 4/07/2023
Phil Khan	Kamilaroi Yankuntjatjara Working Group	Phillip Obah	Artefact Heritage	Email	20/6/2023	Issued Registration of Interest Letter. Response date by 4/07/2023
Korri Currell	Koori Digs Services	Phillip Obah	Artefact Heritage	Email	20/6/2023	Issued Registration of Interest Letter. Response date by 4/07/2023
Nathan Moran	Metropolitan Local Aboriginal Land Council	Phillip Obah	Artefact Heritage	Email	20/6/2023	Issued Registration of Interest Letter. Response date by 4/07/2023
Munyunga (Murrin Clan/Peoples)	Kaya Dawn Bell	Phillip Obah	Artefact Heritage	Email	20/6/2023	Issued Registration of Interest Letter. Response date by 4/07/2023
Phillip Carroll	Mura Indigenous Corporation (icn:8991)	Phillip Obah	Artefact Heritage	Email	20/6/2023	Issued Registration of Interest Letter. Response date by 4/07/2023
Ryan Johnson	Murra Bidgee Mullangari Aboriginal Corporation	Phillip Obah	Artefact Heritage	Email	20/6/2023	Issued Registration of Interest Letter. Response date by 4/07/2023
Darleen Johnson	Murra Bidgee Mullangari Aboriginal Corporation	Phillip Obah	Artefact Heritage	Email	20/6/2023	Issued Registration of Interest Letter. Response date by 4/07/2023
Roxanne Smith	Murramarang (Murrin Clan/Peoples)	Phillip Obah	Artefact Heritage	Email	20/6/2023	Issued Registration of Interest Letter. Response date by 4/07/2023
Mark Henry	Murrumbul (Murrin Clan/Peoples)	Phillip Obah	Artefact Heritage	Email	20/6/2023	Issued Registration of Interest Letter. Response date by 4/07/2023
Kaarina Slater	Ngambaa Cultural Connections	Phillip Obah	Artefact Heritage	Email	20/6/2023	Issued Registration of Interest Letter. Response date by 4/07/2023

CONTACT	ORGANISATION	CONTACTED	ORGANISATION	METHOD	DATE	COMMENT/ RESPONSE
Newton Carriage	Nundagurri (Murrin Clan/Peoples)	Phillip Obah	Artefact Heritage	Email	20/6/2023	Issued Registration of Interest Letter. Response date by 4/07/2023
Pemulwuy Johnson	Pemulwuy (Murrin Clan/Peoples)	Phillip Obah	Artefact Heritage	Email	20/6/2023	Issued Registration of Interest Letter. Response date by 4/07/2023
Shane Carriage	Thauaira	Phillip Obah	Artefact Heritage	Email	20/6/2023	Issued Registration of Interest Letter. Response date by 4/07/2023
Jason Mitchell	Thawun Aboriginal Consultancy	Phillip Obah	Artefact Heritage	Email	20/6/2023	Issued Registration of Interest Letter. Response date by 4/07/2023
Thomas Dahlstrom	Thomas Dahlstrom Offers ACH value by using 3D Laser and Drone technology	Phillip Obah	Artefact Heritage	Email	20/6/2023	Issued Registration of Interest Letter. Response date by 4/07/2023
John Carriage (Chief Executive Officer)	Thoorga Nura	Phillip Obah	Artefact Heritage	Email	20/6/2023	Issued Registration of Interest Letter. Response date by 4/07/2023
Scott Franks	Tocomwall Pty Ltd	Phillip Obah	Artefact Heritage	Email	20/6/2023	Issued Registration of Interest Letter. Response date by 4/07/2023
Rodney Gunther	Waawaar Awaa Aboriginal Corporation	Phillip Obah	Artefact Heritage	Email	20/6/2023	Issued Registration of Interest Letter. Response date by 4/07/2023
Barry Gunther	Waawaar Awaa Aboriginal Corporation	Phillip Obah	Artefact Heritage	Email	20/6/2023	Issued Registration of Interest Letter. Response date by 4/07/2023
Philip Boney	Wailwan Aboriginal Group	Phillip Obah	Artefact Heritage	Email	20/6/2023	Issued Registration of Interest Letter. Response date by 4/07/2023
Hika Te Kowhai	Walbunja (Murrin Clan/Peoples)	Phillip Obah	Artefact Heritage	Email	20/6/2023	Issued Registration of Interest Letter. Response date by 4/07/2023
Ronald Stewart	Walgalu (Murrin Clan/Peoples)	Phillip Obah	Artefact Heritage	Email	20/6/2023	Issued Registration of Interest Letter. Response date by 4/07/2023
Hayley Bell	Wingikara (Murrin Clan/Peoples)	Phillip Obah	Artefact Heritage	Email	20/6/2023	Issued Registration of Interest Letter. Response date by 4/07/2023
Daniel Chalker	Wori Wooolywa	Phillip Obah	Artefact Heritage	Email	20/6/2023	Issued Registration of Interest Letter. Response date by 4/07/2023

CONTACT	ORGANISATION	CONTACTED	ORGANISATION	METHOD	DATE	COMMENT/ RESPONSE
Lee-Roy James Boota	Wullung (Murrin Clan/Peoples)	Phillip Obah	Artefact Heritage	Email	20/6/2023	Issued Registration of Interest Letter. Response date by 4/07/2023
Kerrie Slater	Wurrumay Pty Ltd	Phillip Obah	Artefact Heritage	Email	20/6/2023	Issued Registration of Interest Letter. Response date by 4/07/2023
Vickey Slater	Wurrumay Pty Ltd	Phillip Obah	Artefact Heritage	Email	20/6/2023	Issued Registration of Interest Letter. Response date by 4/07/2023
Robert Parson	Yerramurra (Murrin Clan/Peoples) and Taste of Tradition Native Aboriginal Corporation	Phillip Obah	Artefact Heritage	Email	20/6/2023	Issued Registration of Interest Letter. Response date by 4/07/2023
Arika Jalomaki (Manager)	Yulay Cultural Services	Phillip Obah	Artefact Heritage	Email	20/6/2023	Issued Registration of Interest Letter. Response date by 4/07/2023
Kelvin Boney	Wallanbah Aboriginal Site Conveyancing	Phillip Obah	Artefact Heritage	Email	20/6/2023	Issued Registration of Interest Letter. Response date by 4/07/2023
Barbara Grant	Canterbury Bankstone Aboriginal and Torres Strait Advisory Committee	Phillip Obah	Artefact Heritage	Email	20/6/2023	
<b>4.1.3 – Identification of Potential Registered Aboriginal Parties (Postal) (mailed with incorrect date. To be phoned to address incorrect date.)</b>						
Gordon Morton	Darug Aboriginal Cultural Heritage Assessments	Phillip Obah	Artefact Heritage	Postal	20/6/2023	A follow up call was made on the 27/06/2023 to the RAP and has advised his retirement. Phillip Obah
Eric Keidge		Phillip Obah	Artefact Heritage	Postal	20/06/2023	Email address found and emailed with correct date on 22/06/2023 Phillip
Aaron Broad	Minnamunnung	Phillip Obah	Artefact Heritage	Postal	20/6/2023	A follow up call attempt was made on the 27/06/2023, and was advised the wrong number.
<b>4.1.3 – Identification of Potential Registered Aboriginal Parties OUT (Revised response date)</b>						
Carolyn Hickey	A1 Indigenous Services	Phillip Obah	Artefact Heritage	Email	21/06/2023	Issued a revised response date by 5/07/2023



CONTACT	ORGANISATION	CONTACTED	ORGANISATION	METHOD	DATE	COMMENT/ RESPONSE
Amanda Hickey	Amanda Hickey Cultural Services	Phillip Obah	Artefact Heritage	Email	21/06/2023	Issued a revised response date by 5/07/2023
Jamie Eastwood	Aragung Aboriginal Cultural Heritage Site Assessments	Phillip Obah	Artefact Heritage	Email	21/06/2023	Issued a revised response date by 5/07/2023
Ralph Hampton	B.H. Heritage Consultants	Phillip Obah	Artefact Heritage	Email	21/06/2023	Issued a revised response date by 5/07/2023
Nola Hampton	B.H. Heritage Consultants	Phillip Obah	Artefact Heritage	Email	21/06/2023	Issued a revised response date by 5/07/2023
Karia Lea Bond	Badu (Murrin Clan/Peoples)	Phillip Obah	Artefact Heritage	Email	21/06/2023	Issued a revised response date by 5/07/2023
Mrs Jody Kulakowski (Director)	Barking Owl Aboriginal Corporation	Phillip Obah	Artefact Heritage	Email	21/06/2023	Issued a revised response date by 5/07/2023
Seli Storer	Biamanga (Murrin Clan/Peoples)	Phillip Obah	Artefact Heritage	Email	21/06/2023	Issued a revised response date by 5/07/2023
James Carroll	Bidjawong Aboriginal Corporation	Phillip Obah	Artefact Heritage	Email	21/06/2023	Issued a revised response date by 5/07/2023
Simalene Carriage	Bilinga (Murrin Clan/Peoples)	Phillip Obah	Artefact Heritage	Email	21/06/2023	Issued a revised response date by 5/07/2023
Jennifer Beale	Butucarbin Aboriginal Corporation	Phillip Obah	Artefact Heritage	Email	21/06/2023	Issued a revised response date by 5/07/2023
Barbara Grant	Canterbury-Bankstown Aboriginal and Torres Strait Islander Advisory Committee	Phillip Obah	Artefact Heritage	Email	21/06/2023	Issued a revised response date by 5/07/2023. Made three phone attempts on 029707 9863, on the 22/06/2023.
Reception	Canterbury-Bankstown Aboriginal and Torres Strait Islander Advisory Committee	Phillip Obah	Artefact Heritage	Email	21/06/2023	Issued a revised response date by 5/07/2023.
Clive Freeman	Clive Freeman	Phillip Obah	Artefact Heritage	Email	21/06/2023	Issued a revised response date by 5/07/2023

CONTACT	ORGANISATION	CONTACTED	ORGANISATION	METHOD	DATE	COMMENT/ RESPONSE
Name withheld by request	Corroboree Aboriginal Corporation	Phillip Obah	Artefact Heritage	Email	21/06/2023	Issued a revised response date by 5/07/2023
Corey Smith	Cullendulla (Murrin Clan/Peoples)	Phillip Obah	Artefact Heritage	Email	21/06/2023	Issued a revised response date by 5/07/2023
Paul Hand (chairperson)	Darug Boorooberongal Elders Aboriginal Corporation	Phillip Obah	Artefact Heritage	Email	21/06/2023	Issued a revised response date by 5/07/2023
Jamie Workman	Darug Land Observations	Phillip Obah	Artefact Heritage	Email	21/06/2023	Issued a revised response date by 5/07/2023
Anna Workman	Darug Land Observations	Phillip Obah	Artefact Heritage	Email	21/06/2023	Issued a revised response date by 5/07/2023
Anna O'Hara	Darug Land Observations	Phillip Obah	Artefact Heritage	Email	21/06/2023	Issued a revised response date by 5/07/2023
Andrew Bond	Dharug (Murrin Clan/Peoples)	Phillip Obah	Artefact Heritage	Email	21/06/2023	Issued a revised response date by 5/07/2023
Lilly Carroll & Paul Boyd	Didge Ngunawal Clan	Phillip Obah	Artefact Heritage	Email	21/06/2023	Issued a revised response date by 5/07/2023
Robert Slater	Galamaay Cultural Consultants (GCC)	Phillip Obah	Artefact Heritage	Email	21/06/2023	Issued a revised response date by 5/07/2023
Gandangara Local Aboriginal Land Council	Gandangara Local Aboriginal Land Council	Phillip Obah	Artefact Heritage	Email	21/06/2023	Issued a revised response date by 5/07/2023
Melissa Williams CEO	Gandangara Local Aboriginal Land Council	Phillip Obah	Artefact Heritage	Email	21/06/2023	Issued a revised response date by 5/07/2023
Steven Johnson & Krystle Carroll-Elliot	Ginninderra Aboriginal Corporation	Phillip Obah	Artefact Heritage	Email	21/06/2023	Issued a revised response date by 5/07/2023
Basil Smith	Goobah Development PTY LTD (Murrin Clan/Peoples)	Phillip Obah	Artefact Heritage	Email	21/06/2023	Issued a revised response date by 5/07/2023
Caine Carroll	Goodradigbee Cultural & Heritage	Phillip Obah	Artefact Heritage	Email	21/06/2023	Issued a revised response date by 5/07/2023

CONTACT	ORGANISATION	CONTACTED	ORGANISATION	METHOD	DATE	COMMENT/ RESPONSE
	Aboriginal Corporation					
Wendy Smith	Gulaga	Phillip Obah	Artefact Heritage	Email	21/06/2023	Issued a revised response date by 5/07/2023
Shayne Dickson	Gunjeewong Cultural Heritage Aboriginal Corporation	Phillip Obah	Artefact Heritage	Email	21/06/2023	Issued a revised response date by 5/07/2023
Wendy Morgan	Guntawang Aboriginal Resources Incorporated	Phillip Obah	Artefact Heritage	Email	21/06/2023	Issued a revised response date by 5/07/2023
Adam Gunther	Gunya Aboriginal Cultural Heritage Services PTY LTD	Phillip Obah	Artefact Heritage	Email	21/06/2023	Issued a revised response date by 5/07/2023
Kylie Ann Bell	Gunyuu (Murrin Clan/Peoples)	Phillip Obah	Artefact Heritage	Email	21/06/2023	Issued a revised response date by 5/07/2023
Joanne Anne Stewart	Jerringong (Murrin Clan/Peoples)	Phillip Obah	Artefact Heritage	Email	21/06/2023	Issued a revised response date by 5/07/2023
Phil Khan	Kamilaroi Yankuntjatjara Working Group	Phillip Obah	Artefact Heritage	Email	21/06/2023	Issued a revised response date by 5/07/2023
Korri Currell	Koori Digs Services	Phillip Obah	Artefact Heritage	Email	21/06/2023	Issued a revised response date by 5/07/2023
Nathan Moran	Metropolitan Local Aboriginal Land Council	Phillip Obah	Artefact Heritage	Email	21/06/2023	Issued a revised response date by 5/07/2023
Kaya Dawn Bell	Munyunga (Murrin Clan/Peoples)	Phillip Obah	Artefact Heritage	Email	21/06/2023	Issued a revised response date by 5/07/2023
Phillip Carroll	Mura Indigenous Corporation (icn:8991)	Phillip Obah	Artefact Heritage	Email	21/06/2023	Issued a revised response date by 5/07/2023
Ryan and Darleen Johnson	Murra Bidgee Mullangari Aboriginal Corporation	Phillip Obah	Artefact Heritage	Email	21/06/2023	Issued a revised response date by 5/07/2023

CONTACT	ORGANISATION	CONTACTED	ORGANISATION	METHOD	DATE	COMMENT/ RESPONSE
Roxanne Smith	Murramarang (Murrin Clan/Peoples)	Phillip Obah	Artefact Heritage	Email	21/06/2023	Issued a revised response date by 5/07/2023
Mark Henry	Murrumbul (Murrin Clan/Peoples)	Phillip Obah	Artefact Heritage	Email	21/06/2023	Issued a revised response date by 5/07/2023
Kaarina Slater	Ngambaa Cultural Connections	Phillip Obah	Artefact Heritage	Email	21/06/2023	Issued a revised response date by 5/07/2023
Newton Carriage	Nundagurri (Murrin Clan/Peoples)	Phillip Obah	Artefact Heritage	Email	21/06/2023	Issued a revised response date by 5/07/2023
Pemulwuy Johnson	Pemulwuy (Murrin Clan/Peoples)	Phillip Obah	Artefact Heritage	Email	21/06/2023	Issued a revised response date by 5/07/2023
Shane Carriage	Thauaira	Phillip Obah	Artefact Heritage	Email	21/06/2023	Issued a revised response date by 5/07/2023
Jason Mitchell	Thawun Aboriginal Consultancy	Phillip Obah	Artefact Heritage	Email	21/06/2023	Issued a revised response date by 5/07/2023
Thomas Dahlstrom	Thomas Dahlstrom	Phillip Obah	Artefact Heritage	Email	21/06/2023	Issued a revised response date by 5/07/2023
John Carriage (Chief Executive Officer)	Thoorga Nura	Phillip Obah	Artefact Heritage	Email	21/06/2023	Issued a revised response date by 5/07/2023
Scott Franks	Tocomwall Pty Ltd	Phillip Obah	Artefact Heritage	Email	21/06/2023	Issued a revised response date by 5/07/2023
Rodney and Barry Gunther	Waawaar Awaa Aboriginal Corporation	Phillip Obah	Artefact Heritage	Email	21/06/2023	Issued a revised response date by 5/07/2023
Philip Boney	Wailwan Aboriginal Group	Phillip Obah	Artefact Heritage	Email	21/06/2023	Issued a revised response date by 5/07/2023
Hika Te Kowhai	Walbunja (Murrin Clan/Peoples)	Phillip Obah	Artefact Heritage	Email	21/06/2023	Issued a revised response date by 5/07/2023
Ronald Stewart	Walgalu (Murrin Clan/Peoples)	Phillip Obah	Artefact Heritage	Email	21/06/2023	Issued a revised response date by 5/07/2023
Hayley Bell	Wingikara (Murrin Clan/Peoples)	Phillip Obah	Artefact Heritage	Email	21/06/2023	Issued a revised response date by 5/07/2023
Daniel Chalker	Wori Woilywa	Phillip Obah	Artefact Heritage	Email	21/06/2023	Issued a revised response date by 5/07/2023

CONTACT	ORGANISATION	CONTACTED	ORGANISATION	METHOD	DATE	COMMENT/ RESPONSE
Lee-Roy James Boota	Wullung (Murrin Clan/Peoples)	Phillip Obah	Artefact Heritage	Email	21/06/2023	Issued a revised response date by 5/07/2023
Kerrie & Vickey Slater	Wurrumay Pty Ltd	Phillip Obah	Artefact Heritage	Email	21/06/2023	Issued a revised response date by 5/07/2023
Robert Parson	Yerramurra (Murrin Clan/Peoples) and Taste of Tradition Native Aboriginal Corporation	Phillip Obah	Artefact Heritage	Email	21/06/2023	Issued a revised response date by 5/07/2023
Arika Jalomaki (Manager)	Yulay Cultural Services	Phillip Obah	Artefact Heritage	Email	21/06/2023	Issued a revised response date by 5/07/2023
Kelvin Boney	Wallanbah Aboriginal Site Conveyancing	Phillip Obah	Artefact Heritage	Email	21/06/2023	Issued a revised response date by 5/07/2023
<b>Registered Aboriginal Parties. (Confirmed RAPs)</b>						
Phillip Obah	Artefact Heritage	Paul Boyd & Lilly Carroll	Didge Ngunawal Clan	Email	20/06/2023	DNC would like to register an interest to Riverlands Foreshore Cycle path project
Phillip Obah	Artefact Heritage	Scott Franks	Yarrowalk Pty Ltd	Email	20/06/2023	Can you please register Yarrowalk for this project
Elizabeth Bonshek	Artefact Heritage	Krystle Carroll-Elliott	Ginninderra Aboriginal Corporation	Email	20/6/2023	Please register
Phillip Obah	Artefact Heritage	Name withheld by request	Corroboree Aboriginal Corporation	Email	20/06/2023	We are registering Corroboree Aboriginal Corporation in a full capacity. Please do not disclose any of our details to LALC
Phillip Obah	Artefact Heritage	Kelvin Boney	Wallanbah Aboriginal Site Conveyancing	Email	20/06/2023	Thank you for the information. I kelvin Boney would like to register for the above ACHAR.
Phillip Obah	Artefact Heritage	Darleen Johnson & Ryan Johnson	Murra Bidgee Mullangari Aboriginal Corporation	Email	20/06/2023	Please register us for the above project
Phillip Obah	Artefact Heritage	Arika Jalomaki (Manager)	Yulay Cultural Services	Email	21/06/2023	Yulay cultural services would like to register for the project. On the 4/07/2023, Arika Jalomaki registered Yulay Cultrual Services a second time



CONTACT	ORGANISATION	CONTACTED	ORGANISATION	METHOD	DATE	COMMENT/ RESPONSE
Phillip Obah	Artefact Heritage	Wendy Morgan	Guntawang Aboriginal Resources Inc	Email	21/06/2023	Guntawang Aboriginal Resources Inc would like to express our interest in the Riverlands foreshore cycle path
Phillip Obah	Artefact Heritage	Carolyn Hickey	A1 Indigenous Services PTY LTD	Email	21/06/2023	Would like to register in being involved in all levels of consultation for this project [ Please feel free to publish my name, but not the email.]
Phillip Obah	Artefact Heritage	Phil Khan	Kamilaroi-Yankuntjatjara-Working Group	Email	21/06/2023	On behalf of Kamilaroi Yankuntjatjara Working Group I wish to provide to you my organisation's registration of interest.
Phillip Obah	Artefact Heritage	Jennifer Beale	Butucarbin Aboriginal Corporation	Email	21/06/2023	On behalf of Butucarbin, I would like to register interest in this project.
Phillip Obah	Artefact Heritage	Clive Freeman	Clive Freeman	Email	26/06/2023	Thank you for the clarity and yes, please register my interest in the project
Phillip Obah	Artefact Heritage	Darleen & Ryan Johnson	Murra Bidgee Mullangari Aboriginal Corporation	Email	28/06/2023	Please register our interest in the above project. Thanks
Phillip Obah	Artefact Heritage	Thomas Dahlstrom	Thomas Dahlstrom Cultural Heritage	Email	28/06/2023	I would like to register an interest as a RAP for this project please
Elizabeth Bonshek	Artefact Heritage	Basil Smith	Goobah Development PTY LTD (Murrin Clan/Peoples)	Email	3/07/2023	Please register.
Elizabeth Bonshek	Artefact Heritage	Bronwyn Partell	Gandangara LALC	Email	5/07/2023	Please register.
<b>Proposed ACHAR methodology</b>						
Wendy Morgan	Guntawang Aboriginal resources Incorporated	Elizabeth Bonshek	Artefact Heritage	Email	6/07/2023	Issued proposed methodology for the ACHAR
Thomas Dahlstrom	Thomas Dahlstrom	Elizabeth Bonshek	Artefact Heritage	Email	6/07/2023	Issued proposed methodology for the ACHAR

CONTACT	ORGANISATION	CONTACTED	ORGANISATION	METHOD	DATE	COMMENT/ RESPONSE
Scott Franks	Yarrowalk Pty Ltd	Elizabeth Bonshek	Artefact Heritage	Email	6/07/2023	Issued proposed methodology for the ACHAR
Phil Khan	Kamilaroi Yankuntjatjara Working Group	Elizabeth Bonshek	Artefact Heritage	Email	6/07/2023	Issued proposed methodology for the ACHAR
Name withheld by request	Corroboree Aboriginal Corporation	Elizabeth Bonshek	Artefact Heritage	Email	6/07/2023	Issued proposed methodology for the ACHAR
Lilly Carroll & Paul Boyd	Didge Ngunawal Clan	Elizabeth Bonshek	Artefact Heritage	Email	6/07/2023	Issued proposed methodology for the ACHAR
Clive Freeman	Clive Freeman	Elizabeth Bonshek	Artefact Heritage	Email	6/07/2023	Issued proposed methodology for the ACHAR
Jennifer Beale	Butucarbin Aboriginal Corporation	Elizabeth Bonshek	Artefact Heritage	Email	6/07/2023	Issued proposed methodology for the ACHAR
Darleen & Ryan Johnson	Murra Bidjee Mullangari Aboriginal Corporation	Elizabeth Bonshek	Artefact Heritage	Email	6/07/2023	Issued proposed methodology for the ACHAR
Bronwyn Partell	Gandangara LALC	Elizabeth Bonshek	Artefact Heritage	Email	6/07/2023	Issued proposed methodology for the ACHAR
Basil Smith	Goobah Development PTY LTD (Murrin Clan/Peoples)	Elizabeth Bonshek	Artefact Heritage	Email	6/07/2023	Issued proposed methodology for the ACHAR
Arika Jolamaki	Yulay Cultural Services	Elizabeth Bonshek	Artefact Heritage	Email	6/07/2023	Issued proposed methodology for the ACHAR
Krystle Carroll-Elliott	Ginninderra AC	Elizabeth Bonshek	Artefact Heritage	Email	6/07/2023	Issued proposed methodology for the ACHAR
Carolyn Hickey	A1 Indigenous Services	Elizabeth Bonshek	Artefact Heritage	Email	6/07/2023	Issued proposed methodology for the ACHAR
Kelvin Boney	Wallanbah Aboriginal Site Conveyancing	Elizabeth Bonshek	Artefact Heritage	Email	17/7/2023	Proposed methodology sent out late. Full 28 days response requested.
<b>Responses to proposed ACHAR methodology</b>						

CONTACT	ORGANISATION	CONTACTED	ORGANISATION	METHOD	DATE	COMMENT/ RESPONSE
Wendy Morgan	Guntawang Aboriginal Resources	Elizabeth Bonshek	Artefact Heritage	Email	10/07/2023	Guntawang Aboriginal Resources Inc agrees with the methodology for the Riverlands Foreshore Cycle Path Project. We would like to be involved in all aspects of this project.
Phil Khan	Kamilaroi Yankuntjatjara Working Group	Elizabeth Bonshek	Artefact Heritage	Email	13/07/2023	The area has high sensitivity and is significant because it is close to the Georges River. We agree and support the assessment methodology.
Name withheld by request	Corroboree	Elizabeth Bonshek	Artefact Heritage	Email	16/7/2023	Hi Elizabeth We agree with assessment.
Basil Smith	Goobah Development PTY LTD (Murrin Clan/Peoples)	Elizabeth Bonshek	Artefact Heritage	Email	17/07/2023	This is to confirm that we support the above Proposed (ACHAR) and wish to be kept informed on any further developments please.
Carolyn Hickey	A1 Indigenous Services	Phillip Obah	Artefact Heritage	Email	25/07/2023	I have reviewed the document and support the Information and Methodology. Please feel free to publish my name, but not the email.
Darleen Johnson	Murra Bidgee Mullangari Aboriginal Corporation	Elizabeth Bonshek	Artefact Heritage	Email	02/08/2023	Hi Elizabeth I have read the project information and methodology, I endorse the recommendations made
<b>RAP list to HNSW &amp; GLALC</b>						
HNSW	HNSW	M Lever	Artefact Heritage	Email	17/07/2023	
Bronwyn Partell	GLALC	M Lever	Artefact Heritage	Email	17/07/2023	
<b>Draft ACHAR review</b>						
Elizabeth Bonshek	Artefact Heritage	Arika Jalomaki (Manager)	Yulay Cultural Services		28/08/2023	
Elizabeth Bonshek	Artefact Heritage	Basil Smith	Goobah Development PTY LTD (Murrin Clan/Peoples)	Email	28/08/2023	

CONTACT	ORGANISATION	CONTACTED	ORGANISATION	METHOD	DATE	COMMENT/ RESPONSE
Elizabeth Bonshek	Artefact Heritage	Bronwyn Partell	Gandangara LALC	Email	28/08/2023	
Elizabeth Bonshek	Artefact Heritage	Carolyn Hickey	A1 Indigenous Services PTY LTD	Email	28/08/2023	
Elizabeth Bonshek	Artefact Heritage	Clive Freeman	Clive Freeman	Email	28/08/2023	
Elizabeth Bonshek	Artefact Heritage	Darleen Johnson & Ryan Johnson	Murra Bidgee Mullangari Aboriginal Corporation	Email	28/08/2023	
Elizabeth Bonshek	Artefact Heritage	Jennifer Beale	Butucarbin Aboriginal Corporation	Email	28/08/2023	
Elizabeth Bonshek	Artefact Heritage	Krystle Carroll-Elliott	Ginninderra Aboriginal Corporation	Email	28/08/2023	
Elizabeth Bonshek	Artefact Heritage	Paul Boyd & Lilly Carroll	Didge Ngunawal Clan	Email	28/08/2023	
Elizabeth Bonshek	Artefact Heritage	Name withheld by request	Corroboree Aboriginal Corporation	Email	28/08/2023	
Elizabeth Bonshek	Artefact Heritage	Phil Khan	Kamilaroi-Yankuntjatjara-Working Group	Email	28/08/2023	
Elizabeth Bonshek	Artefact Heritage	Scott Franks	Yarrowalk Pty Ltd	Email	28/08/2023	
Elizabeth Bonshek	Artefact Heritage	Thomas Dahlstrom	Thomas Dahlstrom Cultural Heritage	Email	28/08/2023	
Elizabeth Bonshek	Artefact Heritage	Wendy Morgan	Guntawang Aboriginal Resources Inc	Email	28/08/2023	

CONTACT	ORGANISATION	CONTACTED	ORGANISATION	METHOD	DATE	COMMENT/ RESPONSE
Elizabeth Bonshek	Artefact Heritage	Kelvin Boney	Wallanbah Aboriginal Site Conveyancing	Email	28/08/2023	
<b>Responses to ACHAR review</b>						
Wendy Morgan	Guntawang Aboriginal Resources Incorporated	Elizabeth Bonshek	Artefact Heritage	Email	06/09/2023	Guntawang agrees with the findings and outcomes of the DRAFT ACHA for Riverlands Foreshore Stage 4.4.1.



## Agency Letters and Advert

**From:** Elizabeth Bonshek  
**Sent:** Friday, 26 May 2023 11:04 AM  
**To:** HERITAGEMailbox@environment.nsw.gov.au  
**Subject:** Riverlands Foreshore Cycle Path Consultation Agency Letter

26 May 2023

Heritage NSW, DPC

HERITAGEMailbox@environment.nsw.gov.au

Cc: consultation@artefact.net.au

Dear Sir or Madam,

**Re: Shared path along the Foreshore at Riverlands Aboriginal Cultural Heritage Assessment Report**

Mirvac Homes (the proponent) is proposing the construction of a foreshore cycleway and pedestrian access path along the Georges River at 56 Prescott Parade, 123 & 123A Raleigh Rd, & 80A Auld Ave, Milperra (Lot 10 DP731859, Lots 23-27 DP7304, & Lot 21 DP749985). This includes a cyclist and pedestrian bridge over the mangroves and northern creek, and ancillary works. The location of the proposed development is shown in Figure 1.

Contact details for the proponent are:

Tessa Kore  
Assistant Development Manager  
Mirvac Homes (NSW) Pty Ltd  
Email: tessa.kore@mirvac.com

The proposed development has been declared a State Significant Development (SSD) under the *Environmental Planning and Assessment Act 1979* and the Secretaries Environmental Assessment Requirements (SEARs) 1440 have been issued. Mirvac have engaged Artefact to complete an Aboriginal Cultural Heritage Assessment Report (ACHAR) for the project, including consultation in accordance with the *Aboriginal cultural heritage consultation requirements for proponents 2010* (DECCW 2010) to address the SEARs requirement for heritage.

In accordance with the heritage requirement of the SEARs and as part of the assessment process, the proponent would like to consult with any Aboriginal persons or organisations that hold cultural knowledge relevant to determining the significance of Aboriginal objects and places in the region. The purpose of community consultation is to assist the proponent in identifying and describing the Aboriginal cultural heritage values within the proposal area and aid in the documentation of these values in the environmental assessment.

In line with the relevant consultation guidelines, I am writing to you to request names and contact details that your organisation has for any such Aboriginal people or groups. Please forward any information available by **9 June 2023** to:

Kieran Murray  
Artefact Heritage Services  
Suite 56, Jones Bay Wharf,  
26-32 Pirrama Road, Pyrmont NSW 2009  
Email: [consultation@artefact.net.au](mailto:consultation@artefact.net.au)

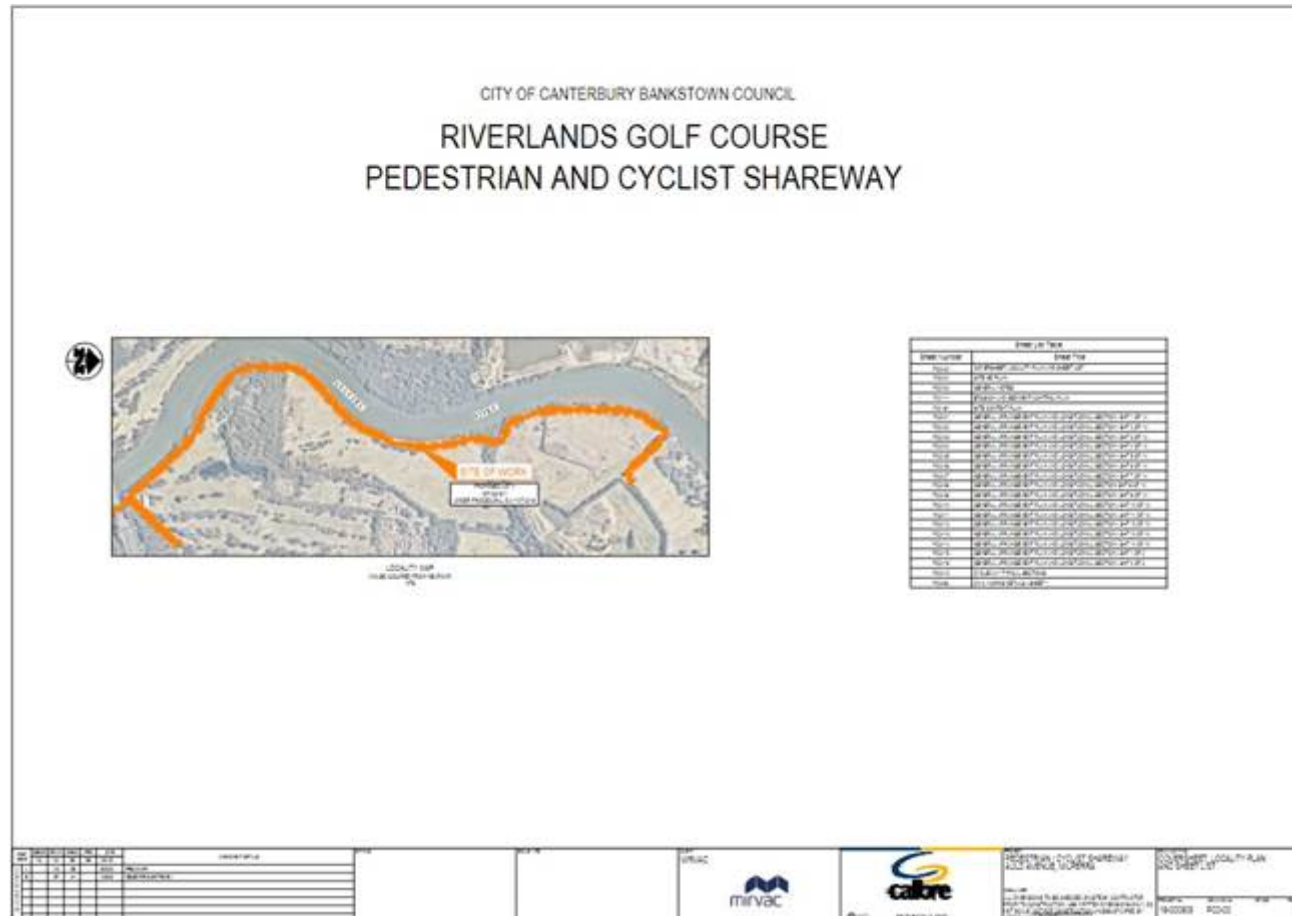
Kind Regards,

A handwritten signature in black ink, appearing to read 'K Murray', with a stylized, flowing script.

**Kieran Murray**  
Aboriginal Cultural Heritage Officer  
Artefact Heritage

E: [kieran.murray@artefact.net.au](mailto:kieran.murray@artefact.net.au)  
P: 9518 8411  
M: 0414 741 648  
W: [www.artefact.net.au](http://www.artefact.net.au)  
A: Suite 56, Jones Bay Wharf, 26-32 Pirrama Road, Pyrmont, NSW

### Figure 1: Map of Study Area



**From:** Elizabeth Bonshek  
**Sent:** Friday, 26 May 2023 11:04 AM  
**To:** enquiries@NNTT.gov.au  
**Subject:** Riverlands Foreshore Cycle Path Consultation Agency Letter

26 May 2023

National Native Title Tribunal

enquiries@NNTT.gov.au

Cc: consultation@artefact.net.au

Dear Sir or Madam,

**Re: Shared path along the Foreshore at Riverlands Aboriginal Cultural Heritage Assessment Report**

Mirvac Homes (the proponent) is proposing the construction of a foreshore cycleway and pedestrian access path along the Georges River at 56 Prescott Parade, 123 & 123A Raleigh Rd, & 80A Auld Ave, Milperra (Lot 10 DP731859, Lots 23-27 DP7304, & Lot 21 DP749985). This includes a cyclist and pedestrian bridge over the mangroves and northern creek, and ancillary works. The location of the proposed development is shown in Figure 1.

Contact details for the proponent are:

Tessa Kore  
Assistant Development Manager  
Mirvac Homes (NSW) Pty Ltd  
Email: tessa.kore@mirvac.com



The proposed development has been declared a State Significant Development (SSD) under the *Environmental Planning and Assessment Act 1979* and the Secretaries Environmental Assessment Requirements (SEARs) 1440 have been issued. Mirvac have engaged Artefact to complete an Aboriginal Cultural Heritage Assessment Report (ACHAR) for the project, including consultation in accordance with the *Aboriginal cultural heritage consultation requirements for proponents 2010* (DECCW 2010) to address the SEARs requirement for heritage.

In accordance with the heritage requirement of the SEARs and as part of the assessment process, the proponent would like to consult with any Aboriginal persons or organisations that hold cultural knowledge relevant to determining the significance of Aboriginal objects and places in the region. The purpose of community consultation is to assist the proponent in identifying and describing the Aboriginal cultural heritage values within the proposal area and aid in the documentation of these values in the environmental assessment.

In line with the relevant consultation guidelines, I am writing to you to request names and contact details that your organisation has for any such Aboriginal people or groups. Please forward any information available by **9 June 2023** to:

Kieran Murray  
Artefact Heritage Services  
Suite 56, Jones Bay Wharf,  
26-32 Pirrama Road, Pyrmont NSW 2009  
Email: [consultation@artefact.net.au](mailto:consultation@artefact.net.au)

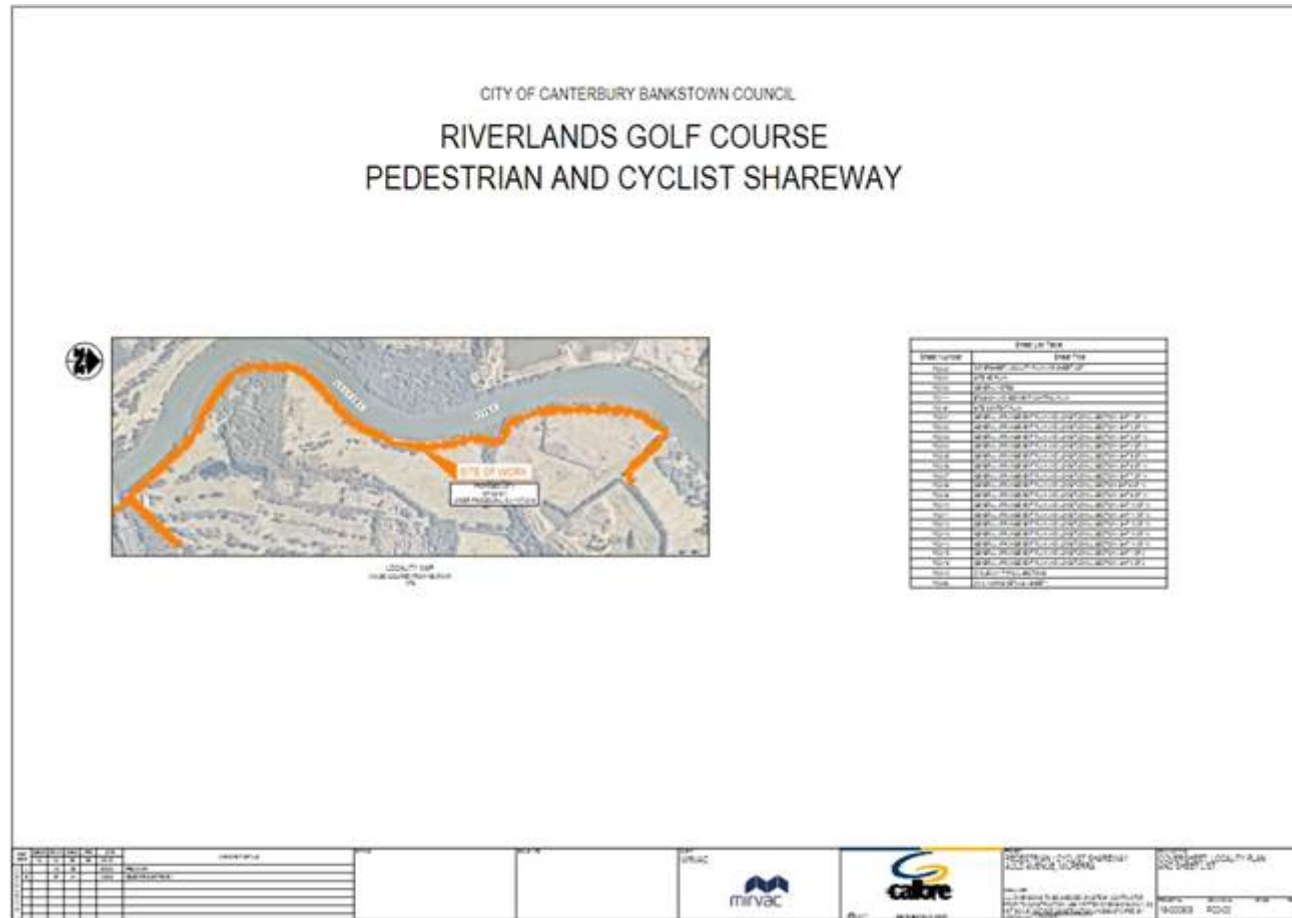
Kind Regards,

A handwritten signature in black ink, appearing to read 'K Murray', with a stylized, flowing script.

**Kieran Murray**  
Aboriginal Cultural Heritage Officer  
Artefact Heritage

E: [kieran.murray@artefact.net.au](mailto:kieran.murray@artefact.net.au)  
P: 9518 8411  
M: 0414 741 648  
W: [www.artefact.net.au](http://www.artefact.net.au)  
A: Suite 56, Jones Bay Wharf, 26-32 Pirrama Road, Pyrmont, NSW

### Figure 1: Map of Study Area



**From:** Elizabeth Bonshek  
**Sent:** Friday, 26 May 2023 11:04 AM  
**To:** GeospatialSearch@NNTT.gov.au  
**Subject:** Riverlands Foreshore Cycle Path Consultation Agency Letter

26 May 2023

National Native Title Tribunal

GeospatialSearch@NNTT.gov.au

Cc: consultation@artefact.net.au

Dear Sir or Madam,

**Re: Shared path along the Foreshore at Riverlands Aboriginal Cultural Heritage Assessment Report**

Mirvac Homes (the proponent) is proposing the construction of a foreshore cycleway and pedestrian access path along the Georges River at 56 Prescott Parade, 123 & 123A Raleigh Rd, & 80A Auld Ave, Milperra (Lot 10 DP731859, Lots 23-27 DP7304, & Lot 21 DP749985). This includes a cyclist and pedestrian bridge over the mangroves and northern creek, and ancillary works. The location of the proposed development is shown in Figure 1.

Contact details for the proponent are:

Tessa Kore  
Assistant Development Manager  
Mirvac Homes (NSW) Pty Ltd  
Email: tessa.kore@mirvac.com

The proposed development has been declared a State Significant Development (SSD) under the *Environmental Planning and Assessment Act 1979* and the Secretaries Environmental Assessment Requirements (SEARs) 1440 have been issued. Mirvac have engaged Artefact to complete an Aboriginal Cultural Heritage Assessment Report (ACHAR) for the project, including consultation in accordance with the *Aboriginal cultural heritage consultation requirements for proponents 2010* (DECCW 2010) to address the SEARs requirement for heritage.

In accordance with the heritage requirement of the SEARs and as part of the assessment process, the proponent would like to consult with any Aboriginal persons or organisations that hold cultural knowledge relevant to determining the significance of Aboriginal objects and places in the region. The purpose of community consultation is to assist the proponent in identifying and describing the Aboriginal cultural heritage values within the proposal area and aid in the documentation of these values in the environmental assessment.

In line with the relevant consultation guidelines, I am writing to you to request names and contact details that your organisation has for any such Aboriginal people or groups. Please forward any information available by **9 June 2023** to:

Kieran Murray  
Artefact Heritage Services  
Suite 56, Jones Bay Wharf,  
26-32 Pirrama Road, Pyrmont NSW 2009  
Email: [consultation@artefact.net.au](mailto:consultation@artefact.net.au)

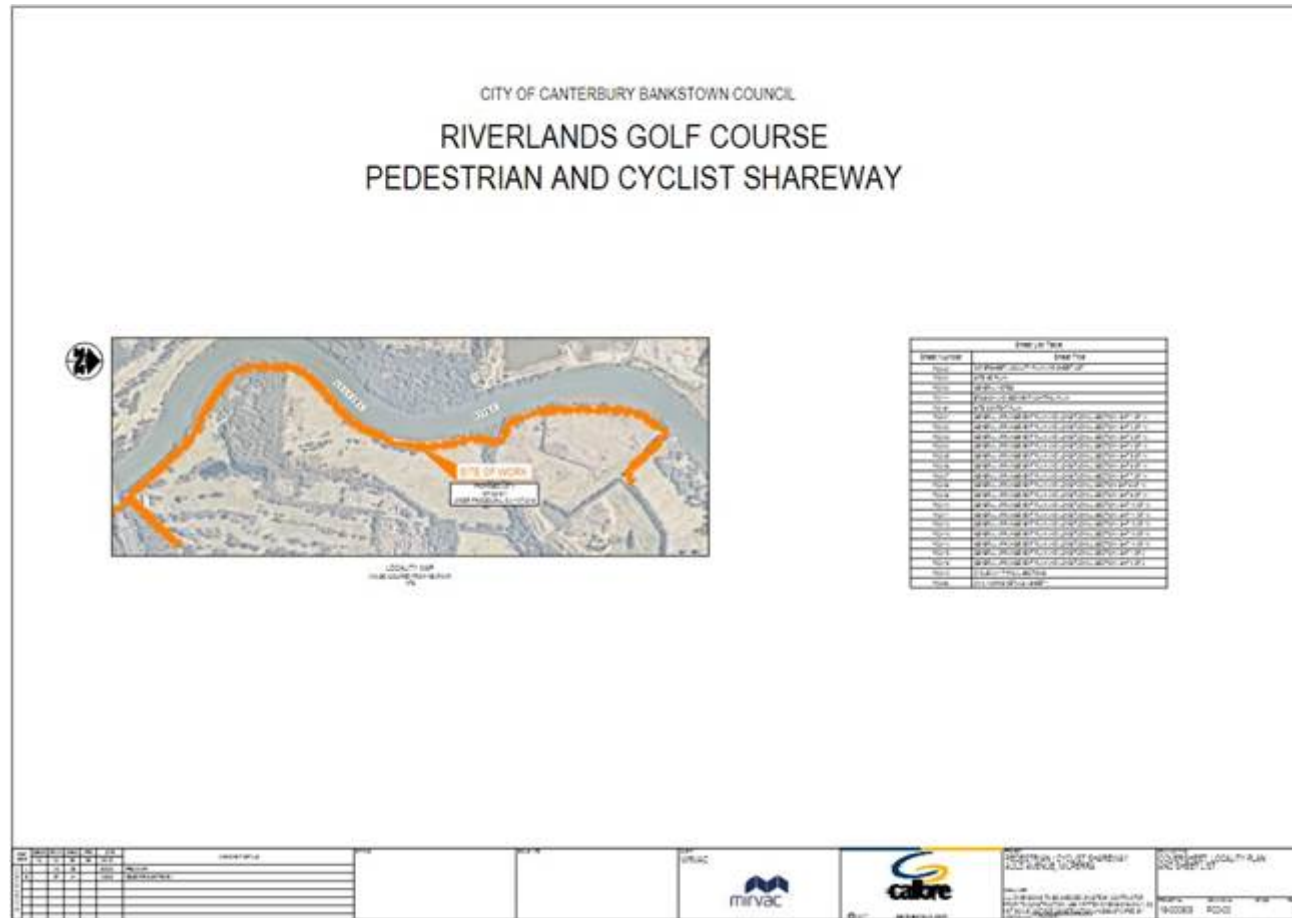
Kind Regards,

A handwritten signature in black ink, appearing to read 'K Murray', with a stylized, flowing script.

**Kieran Murray**  
Aboriginal Cultural Heritage Officer  
Artefact Heritage

E: [kieran.murray@artefact.net.au](mailto:kieran.murray@artefact.net.au)  
P: 9518 8411  
M: 0414 741 648  
W: [www.artefact.net.au](http://www.artefact.net.au)  
A: Suite 56, Jones Bay Wharf, 26-32 Pirrama Road, Pyrmont, NSW

### Figure 1: Map of Study Area





**From:** Elizabeth Bonshek  
**Sent:** Friday, 26 May 2023 11:04 AM  
**To:** information@ntscorp.com.au  
**Subject:** Riverlands Foreshore Cycle Path Consultation Agency Letter

26 May 2023

NTSCorp

information@ntscorp.com.au

Cc: consultation@artefact.net.au

Dear Sir or Madam,

**Re: Shared path along the Foreshore at Riverlands Aboriginal Cultural Heritage Assessment Report**

Mirvac Homes (the proponent) is proposing the construction of a foreshore cycleway and pedestrian access path along the Georges River at 56 Prescott Parade, 123 & 123A Raleigh Rd, & 80A Auld Ave, Milperra (Lot 10 DP731859, Lots 23-27 DP7304, & Lot 21 DP749985). This includes a cyclist and pedestrian bridge over the mangroves and northern creek, and ancillary works. The location of the proposed development is shown in Figure 1.

Contact details for the proponent are:

Tessa Kore  
Assistant Development Manager  
Mirvac Homes (NSW) Pty Ltd  
Email: tessa.kore@mirvac.com

The proposed development has been declared a State Significant Development (SSD) under the *Environmental Planning and Assessment Act 1979* and the Secretaries Environmental Assessment Requirements (SEARs) 1440 have been issued. Mirvac have engaged Artefact to complete an Aboriginal Cultural Heritage Assessment Report (ACHAR) for the project, including consultation in accordance with the *Aboriginal cultural heritage consultation requirements for proponents 2010* (DECCW 2010) to address the SEARs requirement for heritage.

In accordance with the heritage requirement of the SEARs and as part of the assessment process, the proponent would like to consult with any Aboriginal persons or organisations that hold cultural knowledge relevant to determining the significance of Aboriginal objects and places in the region. The purpose of community consultation is to assist the proponent in identifying and describing the Aboriginal cultural heritage values within the proposal area and aid in the documentation of these values in the environmental assessment.

In line with the relevant consultation guidelines, I am writing to you to request names and contact details that your organisation has for any such Aboriginal people or groups. Please forward any information available by **9 June 2023** to:

Kieran Murray  
Artefact Heritage Services  
Suite 56, Jones Bay Wharf,  
26-32 Pirrama Road, Pyrmont NSW 2009  
Email: [consultation@artefact.net.au](mailto:consultation@artefact.net.au)

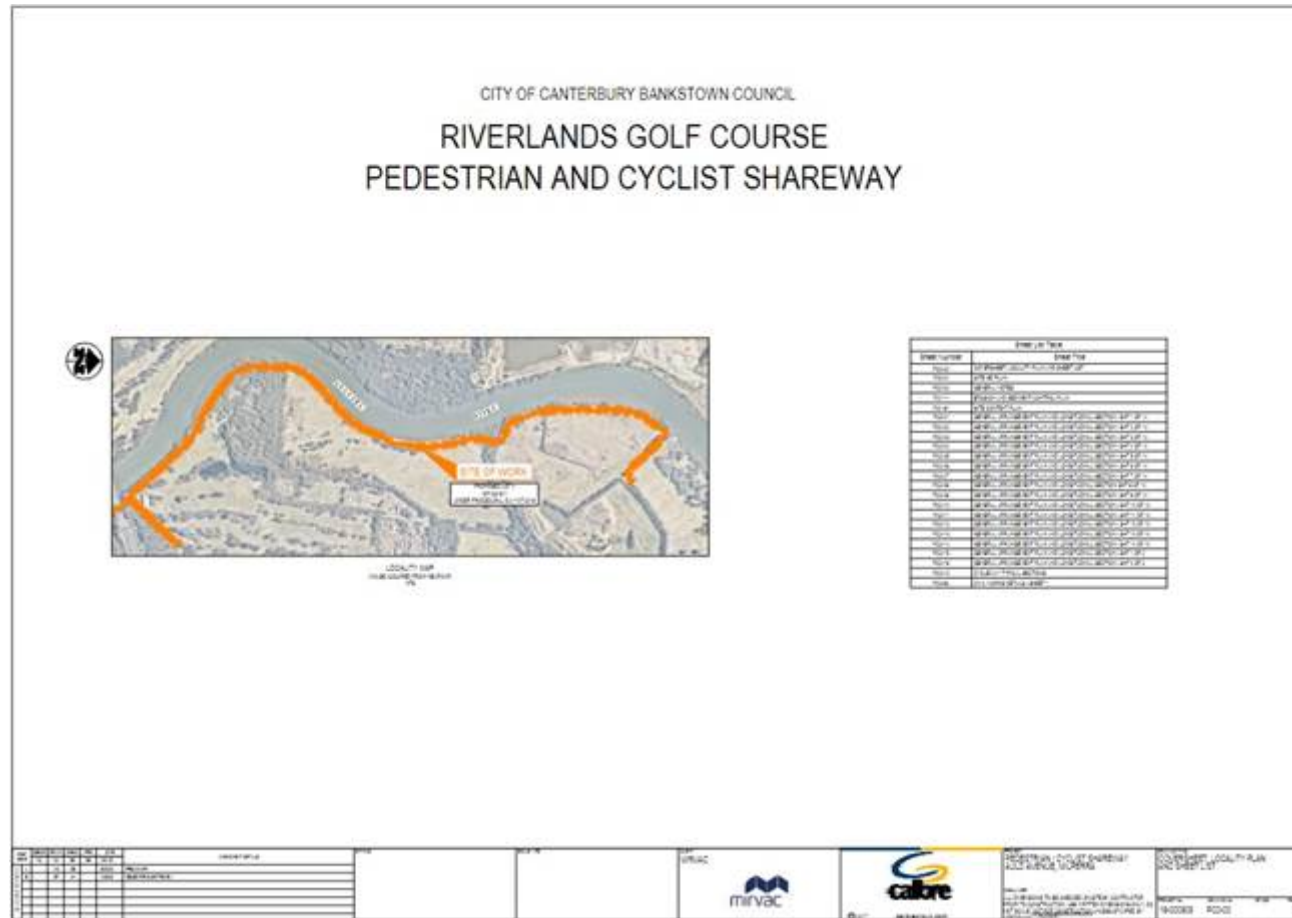
Kind Regards,

A handwritten signature in black ink, appearing to be 'K Murray', written in a cursive style.

**Kieran Murray**  
Aboriginal Cultural Heritage Officer  
Artefact Heritage

E: [kieran.murray@artefact.net.au](mailto:kieran.murray@artefact.net.au)  
P: 9518 8411  
M: 0414 741 648  
W: [www.artefact.net.au](http://www.artefact.net.au)  
A: Suite 56, Jones Bay Wharf, 26-32 Pirrama Road, Pyrmont, NSW

### Figure 1: Map of Study Area



**From:** Elizabeth Bonshek  
**Sent:** Friday, 26 May 2023 11:04 AM  
**To:** adminofficer@oralra.nsw.gov.au  
**Subject:** Riverlands Foreshore Cycle Path Consultation Agency Letter

26 May 2023

Office of the Registrar

adminofficer@oralra.nsw.gov.au

Cc: consultation@artefact.net.au

Dear Sir or Madam,

**Re: Shared path along the Foreshore at Riverlands Aboriginal Cultural Heritage Assessment Report**

Mirvac Homes (the proponent) is proposing the construction of a foreshore cycleway and pedestrian access path along the Georges River at 56 Prescott Parade, 123 & 123A Raleigh Rd, & 80A Auld Ave, Milperra (Lot 10 DP731859, Lots 23-27 DP7304, & Lot 21 DP749985). This includes a cyclist and pedestrian bridge over the mangroves and northern creek, and ancillary works. The location of the proposed development is shown in Figure 1.

Contact details for the proponent are:

Tessa Kore  
Assistant Development Manager  
Mirvac Homes (NSW) Pty Ltd  
Email: tessa.kore@mirvac.com

The proposed development has been declared a State Significant Development (SSD) under the *Environmental Planning and Assessment Act 1979* and the Secretaries Environmental Assessment Requirements (SEARs) 1440 have been issued. Mirvac have engaged Artefact to complete an Aboriginal Cultural Heritage Assessment Report (ACHAR) for the project, including consultation in accordance with the *Aboriginal cultural heritage consultation requirements for proponents 2010* (DECCW 2010) to address the SEARs requirement for heritage.

In accordance with the heritage requirement of the SEARs and as part of the assessment process, the proponent would like to consult with any Aboriginal persons or organisations that hold cultural knowledge relevant to determining the significance of Aboriginal objects and places in the region. The purpose of community consultation is to assist the proponent in identifying and describing the Aboriginal cultural heritage values within the proposal area and aid in the documentation of these values in the environmental assessment.

In line with the relevant consultation guidelines, I am writing to you to request names and contact details that your organisation has for any such Aboriginal people or groups. Please forward any information available by **9 June 2023** to:

Kieran Murray  
Artefact Heritage Services  
Suite 56, Jones Bay Wharf,  
26-32 Pirrama Road, Pyrmont NSW 2009  
Email: [consultation@artefact.net.au](mailto:consultation@artefact.net.au)

Kind Regards,

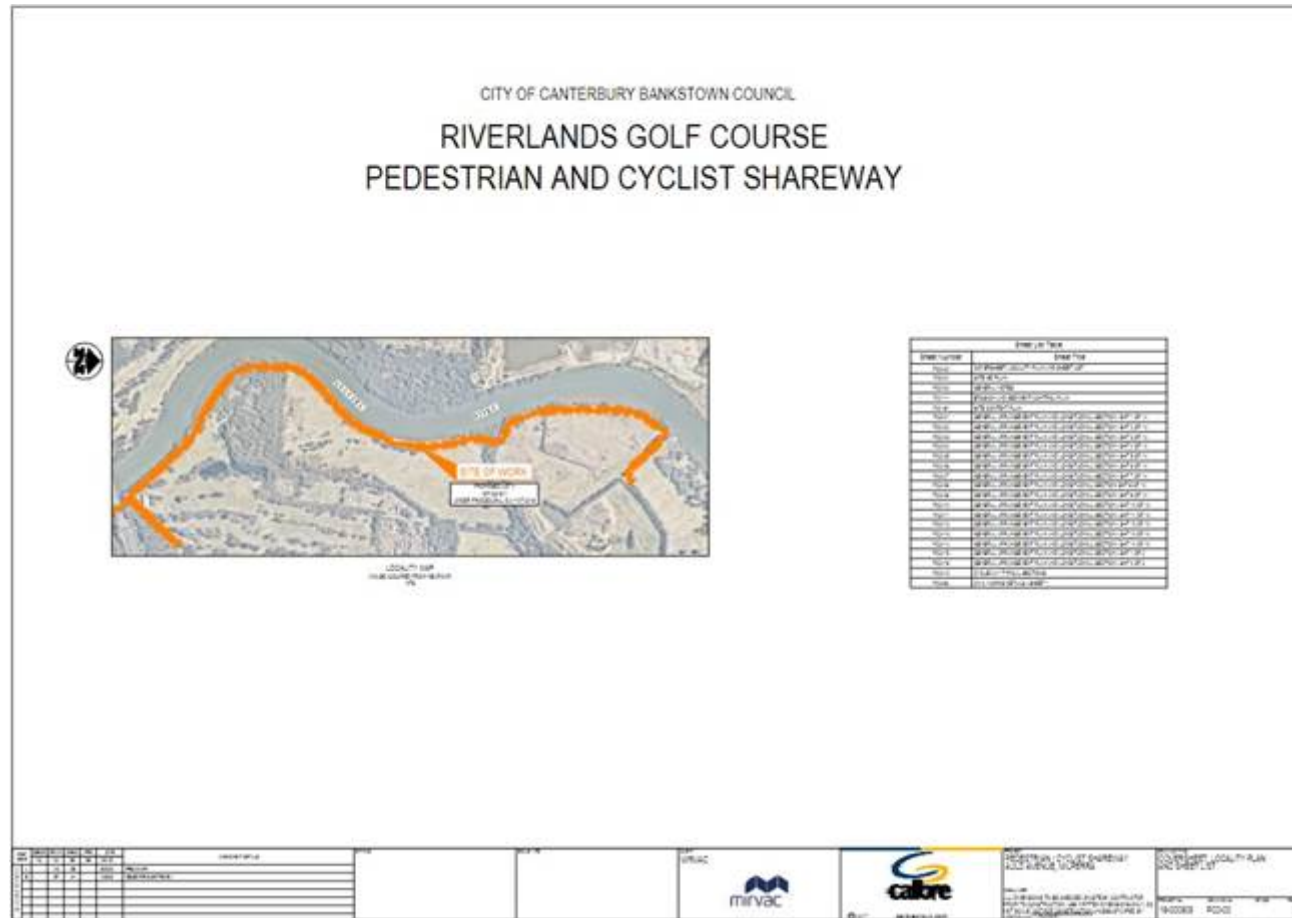
A handwritten signature in black ink, appearing to be 'K Murray', written in a cursive style.

**Kieran Murray**  
Aboriginal Cultural Heritage Officer  
Artefact Heritage

E: [kieran.murray@artefact.net.au](mailto:kieran.murray@artefact.net.au)  
P: 9518 8411  
M: 0414 741 648  
W: [www.artefact.net.au](http://www.artefact.net.au)  
A: Suite 56, Jones Bay Wharf, 26-32 Pirrama Road, Pyrmont, NSW



### Figure 1: Map of Study Area



**From:** Elizabeth Bonshek  
**Sent:** Friday, 26 May 2023 11:04 AM  
**To:** council@cbc.city.nsw.gov.au  
**Subject:** Riverlands Foreshore Cycle Path Consultation Agency Letter

26 May 2023

City of Canterbury-Bankstown

council@cbc.city.nsw.gov.au

Cc: consultation@artefact.net.au

Dear Sir or Madam,

**Re: Shared path along the Foreshore at Riverlands Aboriginal Cultural Heritage Assessment Report**

Mirvac Homes (the proponent) is proposing the construction of a foreshore cycleway and pedestrian access path along the Georges River at 56 Prescott Parade, 123 & 123A Raleigh Rd, & 80A Auld Ave, Milperra (Lot 10 DP731859, Lots 23-27 DP7304, & Lot 21 DP749985). This includes a cyclist and pedestrian bridge over the mangroves and northern creek, and ancillary works. The location of the proposed development is shown in Figure 1.

Contact details for the proponent are:

Tessa Kore  
Assistant Development Manager  
Mirvac Homes (NSW) Pty Ltd  
Email: tessa.kore@mirvac.com

The proposed development has been declared a State Significant Development (SSD) under the *Environmental Planning and Assessment Act 1979* and the Secretaries Environmental Assessment Requirements (SEARs) 1440 have been issued. Mirvac have engaged Artefact to complete an Aboriginal Cultural Heritage Assessment Report (ACHAR) for the project, including consultation in accordance with the *Aboriginal cultural heritage consultation requirements for proponents 2010* (DECCW 2010) to address the SEARs requirement for heritage.

In accordance with the heritage requirement of the SEARs and as part of the assessment process, the proponent would like to consult with any Aboriginal persons or organisations that hold cultural knowledge relevant to determining the significance of Aboriginal objects and places in the region. The purpose of community consultation is to assist the proponent in identifying and describing the Aboriginal cultural heritage values within the proposal area and aid in the documentation of these values in the environmental assessment.

In line with the relevant consultation guidelines, I am writing to you to request names and contact details that your organisation has for any such Aboriginal people or groups. Please forward any information available by **9 June 2023** to:

Kieran Murray  
Artefact Heritage Services  
Suite 56, Jones Bay Wharf,  
26-32 Pirrama Road, Pyrmont NSW 2009  
Email: [consultation@artefact.net.au](mailto:consultation@artefact.net.au)

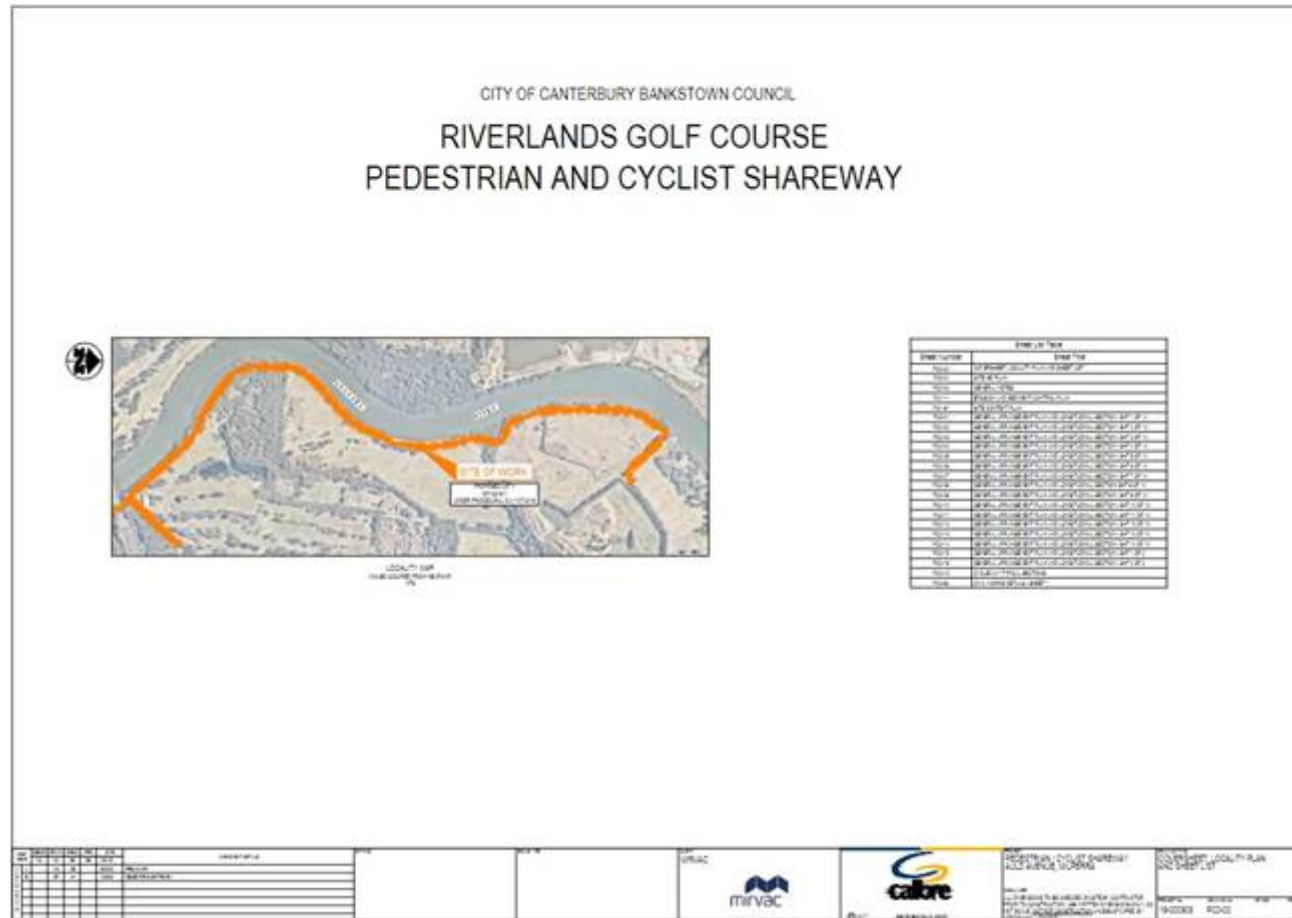
Kind Regards,

A handwritten signature in black ink, appearing to be 'K Murray', written in a cursive style.

**Kieran Murray**  
Aboriginal Cultural Heritage Officer  
Artefact Heritage

E: [kieran.murray@artefact.net.au](mailto:kieran.murray@artefact.net.au)  
P: 9518 8411  
M: 0414 741 648  
W: [www.artefact.net.au](http://www.artefact.net.au)  
A: Suite 56, Jones Bay Wharf, 26-32 Pirrama Road, Pyrmont, NSW

### Figure 1: Map of Study Area



**From:** Elizabeth Bonshek  
**Sent:** Friday, 26 May 2023 11:04 AM  
**To:** mwilliams@glalc.org.au  
**Subject:** Riverlands Foreshore Cycle Path Consultation Agency Letter

26 May 2023

Gandangara LALC, Melissa Williams CEO

mwilliams@glalc.org.au

Cc: consultation@artefact.net.au

Dear Sir or Madam,

**Re: Shared path along the Foreshore at Riverlands Aboriginal Cultural Heritage Assessment Report**

Mirvac Homes (the proponent) is proposing the construction of a foreshore cycleway and pedestrian access path along the Georges River at 56 Prescott Parade, 123 & 123A Raleigh Rd, & 80A Auld Ave, Milperra (Lot 10 DP731859, Lots 23-27 DP7304, & Lot 21 DP749985). This includes a cyclist and pedestrian bridge over the mangroves and northern creek, and ancillary works. The location of the proposed development is shown in Figure 1.

Contact details for the proponent are:

Tessa Kore  
Assistant Development Manager  
Mirvac Homes (NSW) Pty Ltd  
Email: tessa.kore@mirvac.com



The proposed development has been declared a State Significant Development (SSD) under the *Environmental Planning and Assessment Act 1979* and the Secretaries Environmental Assessment Requirements (SEARs) 1440 have been issued. Mirvac have engaged Artefact to complete an Aboriginal Cultural Heritage Assessment Report (ACHAR) for the project, including consultation in accordance with the *Aboriginal cultural heritage consultation requirements for proponents 2010* (DECCW 2010) to address the SEARs requirement for heritage.

In accordance with the heritage requirement of the SEARs and as part of the assessment process, the proponent would like to consult with any Aboriginal persons or organisations that hold cultural knowledge relevant to determining the significance of Aboriginal objects and places in the region. The purpose of community consultation is to assist the proponent in identifying and describing the Aboriginal cultural heritage values within the proposal area and aid in the documentation of these values in the environmental assessment.

In line with the relevant consultation guidelines, I am writing to you to request names and contact details that your organisation has for any such Aboriginal people or groups. Please forward any information available by **9 June 2023** to:

Kieran Murray  
Artefact Heritage Services  
Suite 56, Jones Bay Wharf,  
26-32 Pirrama Road, Pyrmont NSW 2009  
Email: [consultation@artefact.net.au](mailto:consultation@artefact.net.au)

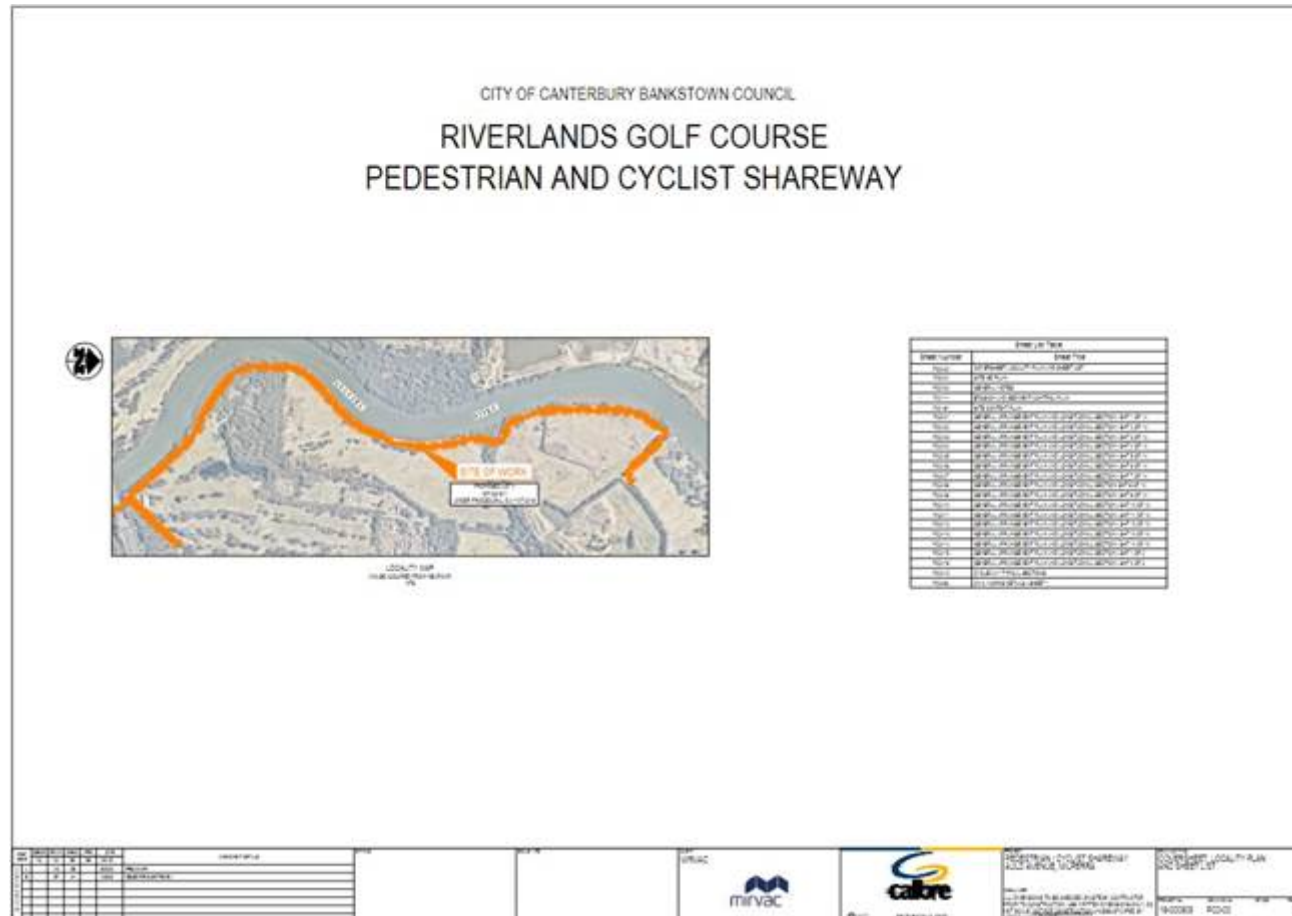
Kind Regards,

A handwritten signature in black ink, appearing to read 'K Murray', with a stylized flourish at the end.

**Kieran Murray**  
Aboriginal Cultural Heritage Officer  
Artefact Heritage

E: [kieran.murray@artefact.net.au](mailto:kieran.murray@artefact.net.au)  
P: 9518 8411  
M: 0414 741 648  
W: [www.artefact.net.au](http://www.artefact.net.au)  
A: Suite 56, Jones Bay Wharf, 26-32 Pirrama Road, Pyrmont, NSW

### Figure 1: Map of Study Area



**From:** Elizabeth Bonshek  
**Sent:** Friday, 26 May 2023 11:04 AM  
**To:** Reception@glalc.org.au  
**Subject:** Riverlands Foreshore Cycle Path Consultation Agency Letter

26 May 2023

Gandangara LALC

Reception@glalc.org.au

Cc: consultation@artefact.net.au

Dear Sir or Madam,

**Re: Shared path along the Foreshore at Riverlands Aboriginal Cultural Heritage Assessment Report**

Mirvac Homes (the proponent) is proposing the construction of a foreshore cycleway and pedestrian access path along the Georges River at 56 Prescott Parade, 123 & 123A Raleigh Rd, & 80A Auld Ave, Milperra (Lot 10 DP731859, Lots 23-27 DP7304, & Lot 21 DP749985). This includes a cyclist and pedestrian bridge over the mangroves and northern creek, and ancillary works. The location of the proposed development is shown in Figure 1.

Contact details for the proponent are:

Tessa Kore  
Assistant Development Manager  
Mirvac Homes (NSW) Pty Ltd  
Email: tessa.kore@mirvac.com

The proposed development has been declared a State Significant Development (SSD) under the *Environmental Planning and Assessment Act 1979* and the Secretaries Environmental Assessment Requirements (SEARs) 1440 have been issued. Mirvac have engaged Artefact to complete an Aboriginal Cultural Heritage Assessment Report (ACHAR) for the project, including consultation in accordance with the *Aboriginal cultural heritage consultation requirements for proponents 2010* (DECCW 2010) to address the SEARs requirement for heritage.

In accordance with the heritage requirement of the SEARs and as part of the assessment process, the proponent would like to consult with any Aboriginal persons or organisations that hold cultural knowledge relevant to determining the significance of Aboriginal objects and places in the region. The purpose of community consultation is to assist the proponent in identifying and describing the Aboriginal cultural heritage values within the proposal area and aid in the documentation of these values in the environmental assessment.

In line with the relevant consultation guidelines, I am writing to you to request names and contact details that your organisation has for any such Aboriginal people or groups. Please forward any information available by **9 June 2023** to:

Kieran Murray  
Artefact Heritage Services  
Suite 56, Jones Bay Wharf,  
26-32 Pirrama Road, Pyrmont NSW 2009  
Email: [consultation@artefact.net.au](mailto:consultation@artefact.net.au)

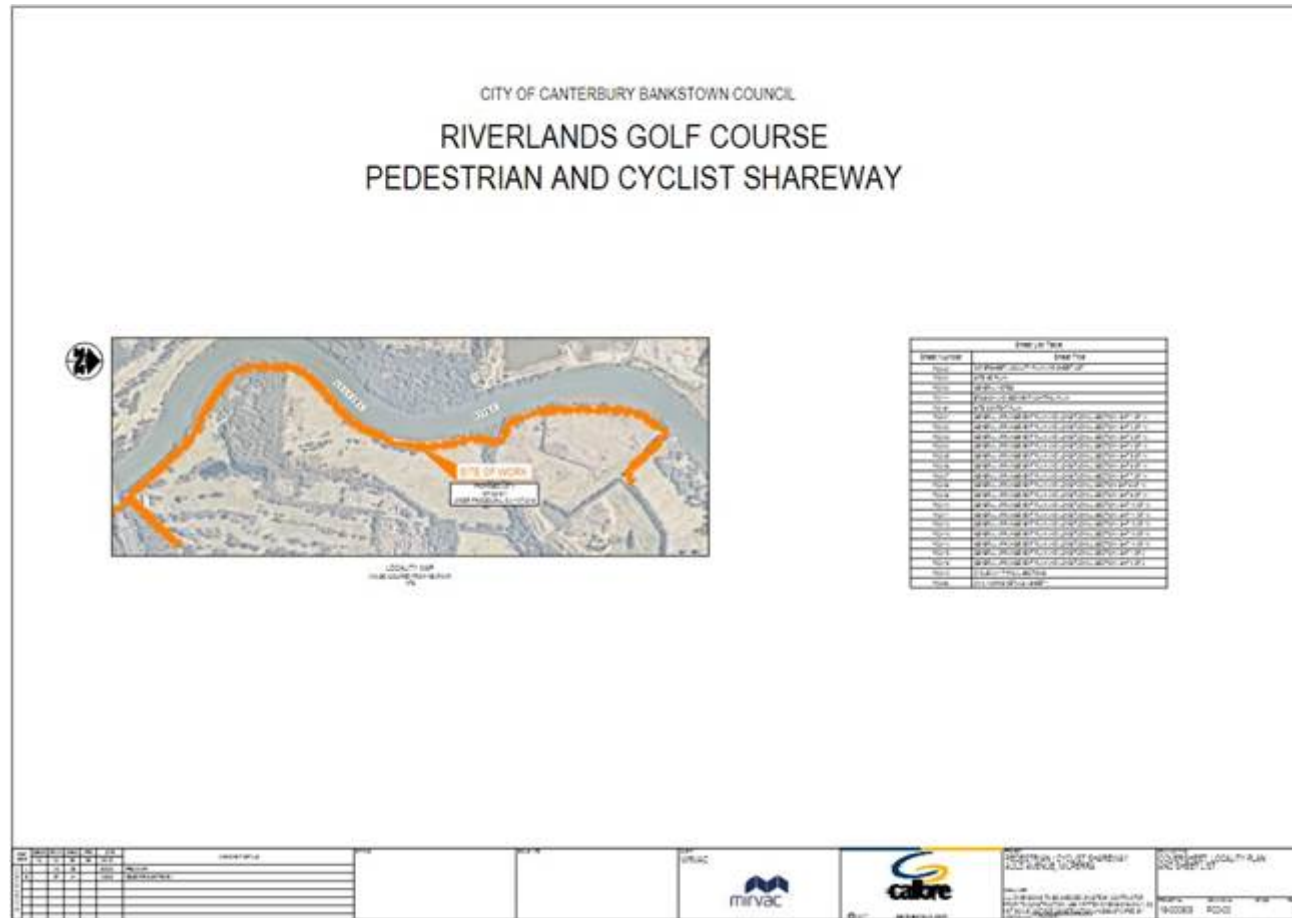
Kind Regards,

A handwritten signature in black ink, appearing to be 'K Murray', written in a cursive style.

**Kieran Murray**  
Aboriginal Cultural Heritage Officer  
Artefact Heritage

E: [kieran.murray@artefact.net.au](mailto:kieran.murray@artefact.net.au)  
P: 9518 8411  
M: 0414 741 648  
W: [www.artefact.net.au](http://www.artefact.net.au)  
A: Suite 56, Jones Bay Wharf, 26-32 Pirrama Road, Pyrmont, NSW

### Figure 1: Map of Study Area



**From:** Elizabeth Bonshek  
**Sent:** Friday, 26 May 2023 11:04 AM  
**To:** gs.service@lls.nsw.gov.au  
**Subject:** Riverlands Foreshore Cycle Path Consultation Agency Letter

26 May 2023

Greater Sydney Local Offices

gs.service@lls.nsw.gov.au

Cc: consultation@artefact.net.au

Dear Sir or Madam,

**Re: Shared path along the Foreshore at Riverlands Aboriginal Cultural Heritage Assessment Report**

Mirvac Homes (the proponent) is proposing the construction of a foreshore cycleway and pedestrian access path along the Georges River at 56 Prescott Parade, 123 & 123A Raleigh Rd, & 80A Auld Ave, Milperra (Lot 10 DP731859, Lots 23-27 DP7304, & Lot 21 DP749985). This includes a cyclist and pedestrian bridge over the mangroves and northern creek, and ancillary works. The location of the proposed development is shown in Figure 1.

Contact details for the proponent are:

Tessa Kore  
Assistant Development Manager  
Mirvac Homes (NSW) Pty Ltd  
Email: tessa.kore@mirvac.com



The proposed development has been declared a State Significant Development (SSD) under the *Environmental Planning and Assessment Act 1979* and the Secretaries Environmental Assessment Requirements (SEARs) 1440 have been issued. Mirvac have engaged Artefact to complete an Aboriginal Cultural Heritage Assessment Report (ACHAR) for the project, including consultation in accordance with the *Aboriginal cultural heritage consultation requirements for proponents 2010* (DECCW 2010) to address the SEARs requirement for heritage.

In accordance with the heritage requirement of the SEARs and as part of the assessment process, the proponent would like to consult with any Aboriginal persons or organisations that hold cultural knowledge relevant to determining the significance of Aboriginal objects and places in the region. The purpose of community consultation is to assist the proponent in identifying and describing the Aboriginal cultural heritage values within the proposal area and aid in the documentation of these values in the environmental assessment.

In line with the relevant consultation guidelines, I am writing to you to request names and contact details that your organisation has for any such Aboriginal people or groups. Please forward any information available by **9 June 2023** to:

Kieran Murray  
Artefact Heritage Services  
Suite 56, Jones Bay Wharf,  
26-32 Pirrama Road, Pyrmont NSW 2009  
Email: [consultation@artefact.net.au](mailto:consultation@artefact.net.au)

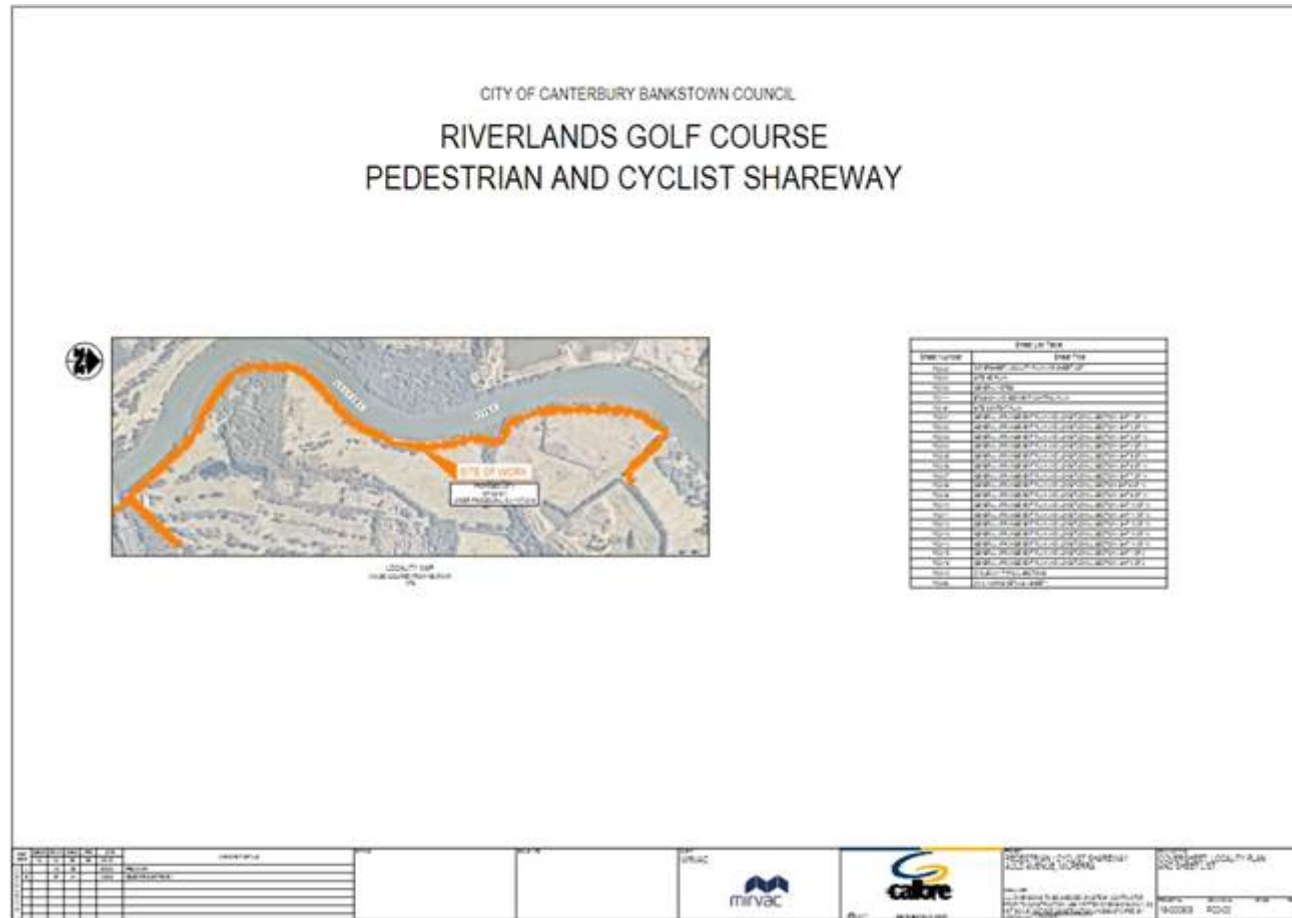
Kind Regards,

A handwritten signature in black ink, appearing to read 'K Murray', with a stylized flourish at the end.

**Kieran Murray**  
Aboriginal Cultural Heritage Officer  
Artefact Heritage

E: [kieran.murray@artefact.net.au](mailto:kieran.murray@artefact.net.au)  
P: 9518 8411  
M: 0414 741 648  
W: [www.artefact.net.au](http://www.artefact.net.au)  
A: Suite 56, Jones Bay Wharf, 26-32 Pirrama Road, Pyrmont, NSW

### Figure 1: Map of Study Area



**From:** Elizabeth Bonshek  
**Sent:** Friday, 26 May 2023 11:42 AM  
**To:** Geospatial Search Requests  
**Cc:** Aboriginal Heritage Team Consultation  
**Subject:** GeospatialSearch2020.dotx Riverslands Foreshore Cycle Path ACHAR  
**Attachments:** GeospatialSearch2020.dotx

Hi

Please find attached a completed search request form for project Riverlands Foreshore Cycle Path for an ACHAR being undertaken by Artefact Heritage Services.

Thank you,  
Liz Bonshek.



## Request for Spatial Search of Tribunal Registers

### 1: Your details

Your name:	<i>Elizabeth Bonshek</i>		
Your company:	<i>Artefact Heritage Services</i>		
E-mail address:	<i>Elizabeth.Bonshek@artefact.net.au</i>	Phone:	<i>0414 741648</i>
Your reference:	<i>Riversland Foreshore (230640)</i>	Your state:	<i>New South Wales</i>
<input checked="" type="checkbox"/>	<i>I have read and acknowledge the terms and conditions on the next page.</i>		

### 2: Areas to be searched

Jurisdiction to be searched:	<i>New South Wales</i>	Tenure to be searched:	<i>Non freehold parcel</i>
------------------------------	------------------------	------------------------	----------------------------

Parcel or tenement identifiers (add up to 20 separate identifiers). **Please see over for parcel identifiers.**

Parcel 1:	<i>Lot 10 DP731859</i>	Parcel 2:	<i>Lots 23-27 DP7304</i>
Parcel 3:	<i>Lot 21 DP749985</i>	Parcel 4:	<i>Click or tap here to enter text.</i>
Parcel 5:	<i>Click or tap here to enter text.</i>	Parcel 6:	<i>Click or tap here to enter text.</i>
Parcel 7:	<i>Click or tap here to enter text.</i>	Parcel 8:	<i>Click or tap here to enter text.</i>
Parcel 9:	<i>Click or tap here to enter text.</i>	Parcel 10:	<i>Click or tap here to enter text.</i>
Parcel 11:	<i>Click or tap here to enter text.</i>	Parcel 12:	<i>Click or tap here to enter text.</i>
Parcel 13:	<i>Click or tap here to enter text.</i>	Parcel 14:	<i>Click or tap here to enter text.</i>
Parcel 15:	<i>Click or tap here to enter text.</i>	Parcel 16:	<i>Click or tap here to enter text.</i>
Parcel 17:	<i>Click or tap here to enter text.</i>	Parcel 18:	<i>Click or tap here to enter text.</i>
Parcel 19:	<i>Click or tap here to enter text.</i>	Parcel 20:	<i>Click or tap here to enter text.</i>

If your search area is not a parcel or mining or petroleum tenement, you can enter other tenure or administrative regions here (e.g. local government area, townsite or county). Please provide as much detail as you can.

*56 Prescott Parade, 123 & 123A Raleigh Road, and 80A Auld Ave, Milperra, located in Lots listed above.*

E-mail the completed form to [GeospatialSearch@NNTT.gov.au](mailto:GeospatialSearch@NNTT.gov.au)

## Parcel Identifiers

In most jurisdictions please identify parcels using lot on plan, or lot/section/plan as appropriate. The NNTT is generally not able to identify parcels using land title information. Where possible, the NNTT uses the terminology and formatting of unique identifiers used in each state to uniquely identify a land parcel. More details are below:

1. **Lot on plan.** Use for Western Australia and Queensland.
2. **Lot/Section/Plan.** Use for New South Wales.
3. **LAISKEY.** Use for the Northern Territory. The laiskey is a unique identifier for each parcel comprised of the location code, LTO code (derived from the survey plan) where applicable and the parcel number.
4. **Parcel ID** – Use for South Australia. Concatenation of Parcel Type, Parcel, Plan Type and Plan.
5. **SPI** (Standard Parcel Identifier) – Use for Victoria.

## Terms and Conditions

1. Specify only one jurisdiction (e.g. Queensland) and one type of tenure (e.g. mining tenement) per form. You can add up to 20 separate tenements or parcels per search request. For more than 20 parcels or tenements please submit additional search requests or contact [GeospatialSearch@NNTT.gov.au](mailto:GeospatialSearch@NNTT.gov.au) to discuss your requirements.

Note: if your area of interest cannot be clearly identified from the search form, or is not held in NNTT datasets, we may instead provide search results for a surrounding local government area, or other suitable regional area.

2. Freehold land.

Under the Native Title Act 1993 (Cth), the valid grant of a freehold estate (other than certain types of Aboriginal and Torres Strait Islander land) on or before 23 December 1996 is known as a 'previous exclusive possession act'. This means that native title has been extinguished over the area. Native title claimants are not allowed to include land and waters covered by previous exclusive possession acts in their applications; therefore they would normally exclude freehold areas. A native title application may, however, be made over freehold land on the basis that freehold was invalidly granted, but the chances of this happening are very low.

3. Cultural Heritage in NSW.

The National Native Title Tribunal has undertaken steps to remove itself from the formal list of sources for information about indigenous groups in development areas. The existence or otherwise of native title is quite separate to any matters relating to Aboriginal cultural heritage. Information on native title claims, native title determinations and Indigenous Land Use Agreements is available on the Tribunal's website.

4. Spatial searches rely on data obtained from the relevant custodian. Whilst efforts are taken to update such datasets on a regular basis, the collection and interpretation of such datasets may be influenced by a number of factors that can impact of the completeness and accuracy of your search results.

## Disclaimer

While the National Native Title Tribunal (NNTT) and the Native Title Registrar (Registrar) have exercised due care in ensuring the accuracy of the information provided, it is provided for general information only and on the understanding that neither the NNTT, the Registrar nor the Commonwealth of Australia is providing professional advice. Appropriate professional advice relevant to your circumstances should be sought rather than relying on the information provided. In addition, you must exercise your own judgment and carefully evaluate the information provided for accuracy, currency, completeness and relevance for the purpose for which it is to be used.

The information provided is often supplied by, or based on, data and information from external sources, therefore the NNTT and Registrar cannot guarantee that the information is accurate or up-to-date.

The NNTT and Registrar expressly disclaim any liability arising from the use of this information.

This information should not be relied upon in relation to any matters associated with cultural heritage.

**From:** Geospatial Search Requests <GeospatialSearch@NNTT.gov.au>  
**Sent:** Friday, 26 May 2023 4:19 PM  
**To:** Elizabeth Bonshek  
**Cc:** Aboriginal Heritage Team Consultation  
**Subject:** RE: SR23/858 - GeospatialSearch2020.dotx Riverslands Foreshore Cycle Path ACHAR - SR23/858 [SEC=OFFICIAL]

**OFFICIAL**

**Your ref:** Riversland Foreshore (230640) **Our ref:** SR23/858

Dear Elizabeth Bonshek,

Thank you for your search request, please find your results below.

**Please note:** For future searches please enter one parcel identifier per form field. Do not use ranges such as 1-5 on DP12345.

**Search Results**

The results provided are based on the information you supplied and are derived from a search of the following Tribunal databases:

- Schedule of Native Title Determination Applications
- Register of Native Title Claims
- Native Title Determinations
- Indigenous Land Use Agreements (Registered and notified)

**Results for overlapping native title matters in NSW:**

Feature ID	Tenure	Cadastre Data As At	Feature Area SqKm	Overlapping Native Title Feature			
10//DP731859	FREEHOLD	4/05/2023	0.3645	NNTT File Number	Name	Category	% Selecte
				<a href="#">No overlap</a>			
21//DP749985	FREEHOLD	4/05/2023	0.0662	NNTT File Number	Name	Category	% Selecte
				<a href="#">No overlap</a>			
23//DP7304	FREEHOLD	4/05/2023	0.0087	NNTT File Number	Name	Category	% Selecte
				<a href="#">No overlap</a>			
24//DP7304	FREEHOLD	4/05/2023	0.0088	NNTT File Number	Name	Category	% Selecte
				<a href="#">No overlap</a>			
25//DP7304	FREEHOLD	4/05/2023	0.0116	NNTT File Number	Name	Category	% Selecte
				<a href="#">No overlap</a>			
26//DP7304	FREEHOLD	4/05/2023	0.0060	NNTT File Number	Name	Category	% Selecte
				<a href="#">No overlap</a>			
27//DP7304	FREEHOLD	4/05/2023	0.0053	NNTT File Number	Name	Category	% Selecte
				<a href="#">No overlap</a>			

For more information about the Tribunal's registers or to search the registers yourself and obtain copies of relevant register extracts, please visit our [website](#).

Information on native title claims and freehold land can also be found on the Tribunal's website here: [Native title claims and freehold land](#).

**Please note:** There may be a delay between a native title determination application being lodged in the Federal Court and its transfer to the Tribunal. As a result, some native title determination applications recently filed with the Federal Court may not appear on the Tribunal's databases.

The search results are based on analysis against external boundaries of applications only. Native title applications commonly contain exclusions clauses which remove areas from within the external boundary. To determine whether the areas described are in fact subject to claim, you need to refer to the "Area covered by claim" section of the relevant Register Extract or Schedule Extract and any maps attached.

**Search results and the existence of native title**

Please note that the enclosed information from the Register of Native Title Claims and/or the Schedule of Applications is **not** confirmation of the existence of native title in this area. This cannot be confirmed until the Federal Court makes a determination that native title does or does not exist in relation to the area. Such determinations are registered on the National Native Title Register.

**The Tribunal accepts no liability for reliance placed on enclosed information**



The enclosed information has been provided in good faith. Use of this information is at your sole risk. The National Native Title Tribunal makes no representation, either express or implied, as to the accuracy or suitability of the information enclosed for any particular purpose and accepts no liability for use of the information or reliance placed on it.

If you have any further queries, please do not hesitate to contact us via [GeospatialSearch@NNTT.gov.au](mailto:GeospatialSearch@NNTT.gov.au)

Regards,

[Geospatial Searches](#)

National Native Title Tribunal | Perth

Email: [GeospatialSearch@nntt.gov.au](mailto:GeospatialSearch@nntt.gov.au) | [www.nntt.gov.au](http://www.nntt.gov.au)

---

**From:** Elizabeth Bonshek <Elizabeth.Bonshek@artefact.net.au>

**Sent:** Friday, 26 May 2023 9:42 AM

**To:** Geospatial Search Requests <GeospatialSearch@NNTT.gov.au>

**Cc:** Aboriginal Heritage Team Consultation <consultation@artefact.net.au>

**Subject:** SR23/858 - GeospatialSearch2020.dotx Riverslands Foreshore Cycle Path ACHAR

Caution: This is an external email. DO NOT click links or open attachments unless you recognise the sender and know the content is safe.

Hi

Please find attached a completed search request form for project Riverlands Foreshore Cycle Path for an ACHAR being undertaken by Artefact Heritage Services.

Thank you,  
Liz Bonshek.

**From:** LLS GS Service Mailbox <gs.service@lls.nsw.gov.au>  
**Sent:** Monday, 29 May 2023 1:01 PM  
**To:** Aboriginal Heritage Team Consultation  
**Cc:** Elizabeth Bonshek  
**Subject:** Re: Riverlands Foreshore Cycle Path Consultation Agency Letter

Dear Kieran

Thank you for your recent letter seeking assistance to identify Aboriginal stakeholder organisations and persons who may hold an interest in Country at the project area designated in your correspondence.

Greater Sydney Local Land Services (GS LLS) acknowledges that Local Land Services (formerly as Catchment Management Authorities) has been listed in Section 4.1.3.(g) of the Aboriginal Cultural Heritage Consultation requirements for proponents 2010, to support Part 6, of the NSW National Parks and Wildlife Act 1974 as a source of information to obtain the 'names of Aboriginal people who may hold cultural knowledge relevant to determining the significance of Aboriginal objects and/or places'.

GS LLS understands and respects the significant role and values that tangible and intangible Aboriginal Cultural Heritage holds for First Nations/Aboriginal people with Country. GS LLS also partners with many First Nations communities on Caring for Country projects that aim to protect and enhance those tangible and intangible values in Country including Aboriginal Cultural Heritage. GS LLS considers Aboriginal Cultural Heritage matters in relation to its role in land management and considers cultural heritage issues in the context of Natural Resource Management.

However, GS LLS feels that it is not a primary source of contact for First Nations (Aboriginal) communities or persons that may inform or provide comment on development or planning issues.

GS LLS strongly recommends you contact Heritage NSW to seek their advice on all-inclusive contact lists of persons and organisations who 'speak for Country' and that may assist with your investigation.

Regards

**Customer Service Team**  
Local Land Services | Greater Sydney  
**Department of Regional NSW**

**Telephone 02 4724 2100**

Level 4, 2-6 Station Street Penrith  
PO Box 4515 WESTFIELD PENRITH

**Office Hours:** 8.30am - 4.30pm

**E:** [gs.service@lls.nsw.gov.au](mailto:gs.service@lls.nsw.gov.au) | **W:** [www.lls.nsw.gov.au](http://www.lls.nsw.gov.au)



**Department of Regional NSW**

You can also get in touch with us is through our [online enquiry form](#)

**How would you rate our service today?**



Your opinion is valuable and will help us improve our service

Greater Sydney Local Land Services acknowledges we operate in and deliver services throughout Country of First Nations people in the Greater Sydney Region.

We recognise and respect Elders and cultural knowledge holders, past and present, while acknowledging the unique and diverse enduring cultures and histories of all First Nations people.

Always was and always will be Aboriginal land.

---

**From:** Elizabeth Bonshek <Elizabeth.Bonshek@artefact.net.au>  
**Sent:** Friday, 26 May 2023 11:04 AM  
**To:** LLS GS Service Mailbox <gs.service@lls.nsw.gov.au>  
**Subject:** Riverlands Foreshore Cycle Path Consultation Agency Letter

26 May 2023

Greater Sydney Local Offices

gs.service@lls.nsw.gov.au

Cc: consultation@artefact.net.au

Dear Sir or Madam,

**Re: Shared path along the Foreshore at Riverlands Aboriginal Cultural Heritage Assessment Report**

Mirvac Homes (the proponent) is proposing the construction of a foreshore cycleway and pedestrian access path along the Georges River at 56 Prescott Parade, 123 & 123A Raleigh Rd, & 80A Auld Ave, Milperra (Lot 10 DP731859, Lots 23-27 DP7304, & Lot 21 DP749985). This includes a cyclist and pedestrian bridge over the mangroves and northern creek, and ancillary works. The location of the proposed development is shown in Figure 1.

Contact details for the proponent are:

Tessa Kore  
Assistant Development Manager  
Mirvac Homes (NSW) Pty Ltd  
Email: tessa.kore@mirvac.com

The proposed development has been declared a State Significant Development (SSD) under the *Environmental Planning and Assessment Act 1979* and the Secretaries Environmental Assessment Requirements (SEARs) 1440 have been issued. Mirvac have engaged Artefact to complete an Aboriginal Cultural Heritage Assessment Report (ACHAR) for the project, including consultation in accordance with the *Aboriginal cultural heritage consultation requirements for proponents 2010* (DECCW 2010) to address the SEARs requirement for heritage.

In accordance with the heritage requirement of the SEARs and as part of the assessment process, the proponent would like to consult with any Aboriginal persons or organisations that hold cultural knowledge relevant to determining the significance of Aboriginal objects and places in the region. The purpose of community consultation is to assist the proponent in identifying and describing the Aboriginal cultural heritage values within the proposal area and aid in the documentation of these values in the environmental assessment.

In line with the relevant consultation guidelines, I am writing to you to request names and contact details that your organisation has for any such Aboriginal people or groups. Please forward any information available by **9 June 2023** to:

Kieran Murray  
Artefact Heritage Services  
Suite 56, Jones Bay Wharf,  
26-32 Pirrama Road, Pyrmont NSW 2009  
Email: consultation@artefact.net.au


Kind Regards,



E: kieran.murray@artefact.net.au  
P: 9518 8411  
M: 0414 741 648  
W: www.artefact.net.au  
A: Suite 56, Jones Bay Wharf, 26-32 Pirrama Road, Pyrmont, NSW

CITY OF CANTERBURY BANKSTOWN COUNCIL

## RIVERLANDS GOLF COURSE PEDESTRIAN AND CYCLIST SHAREWAY



LOCALITY MAP  
RIVERLANDS GOLF COURSE

LINE NO.	LINE TYPE
1	OF ROADWAY TO THE EAST OF
2	OF ROADWAY TO THE EAST OF
3	OF ROADWAY TO THE EAST OF
4	OF ROADWAY TO THE EAST OF
5	OF ROADWAY TO THE EAST OF
6	OF ROADWAY TO THE EAST OF
7	OF ROADWAY TO THE EAST OF
8	OF ROADWAY TO THE EAST OF
9	OF ROADWAY TO THE EAST OF
10	OF ROADWAY TO THE EAST OF
11	OF ROADWAY TO THE EAST OF
12	OF ROADWAY TO THE EAST OF
13	OF ROADWAY TO THE EAST OF
14	OF ROADWAY TO THE EAST OF
15	OF ROADWAY TO THE EAST OF
16	OF ROADWAY TO THE EAST OF
17	OF ROADWAY TO THE EAST OF
18	OF ROADWAY TO THE EAST OF
19	OF ROADWAY TO THE EAST OF
20	OF ROADWAY TO THE EAST OF
21	OF ROADWAY TO THE EAST OF
22	OF ROADWAY TO THE EAST OF
23	OF ROADWAY TO THE EAST OF
24	OF ROADWAY TO THE EAST OF
25	OF ROADWAY TO THE EAST OF
26	OF ROADWAY TO THE EAST OF
27	OF ROADWAY TO THE EAST OF
28	OF ROADWAY TO THE EAST OF
29	OF ROADWAY TO THE EAST OF
30	OF ROADWAY TO THE EAST OF
31	OF ROADWAY TO THE EAST OF
32	OF ROADWAY TO THE EAST OF
33	OF ROADWAY TO THE EAST OF
34	OF ROADWAY TO THE EAST OF
35	OF ROADWAY TO THE EAST OF
36	OF ROADWAY TO THE EAST OF
37	OF ROADWAY TO THE EAST OF
38	OF ROADWAY TO THE EAST OF
39	OF ROADWAY TO THE EAST OF
40	OF ROADWAY TO THE EAST OF
41	OF ROADWAY TO THE EAST OF
42	OF ROADWAY TO THE EAST OF
43	OF ROADWAY TO THE EAST OF
44	OF ROADWAY TO THE EAST OF
45	OF ROADWAY TO THE EAST OF
46	OF ROADWAY TO THE EAST OF
47	OF ROADWAY TO THE EAST OF
48	OF ROADWAY TO THE EAST OF
49	OF ROADWAY TO THE EAST OF
50	OF ROADWAY TO THE EAST OF
51	OF ROADWAY TO THE EAST OF
52	OF ROADWAY TO THE EAST OF
53	OF ROADWAY TO THE EAST OF
54	OF ROADWAY TO THE EAST OF
55	OF ROADWAY TO THE EAST OF
56	OF ROADWAY TO THE EAST OF
57	OF ROADWAY TO THE EAST OF
58	OF ROADWAY TO THE EAST OF
59	OF ROADWAY TO THE EAST OF
60	OF ROADWAY TO THE EAST OF
61	OF ROADWAY TO THE EAST OF
62	OF ROADWAY TO THE EAST OF
63	OF ROADWAY TO THE EAST OF
64	OF ROADWAY TO THE EAST OF
65	OF ROADWAY TO THE EAST OF
66	OF ROADWAY TO THE EAST OF
67	OF ROADWAY TO THE EAST OF
68	OF ROADWAY TO THE EAST OF
69	OF ROADWAY TO THE EAST OF
70	OF ROADWAY TO THE EAST OF
71	OF ROADWAY TO THE EAST OF
72	OF ROADWAY TO THE EAST OF
73	OF ROADWAY TO THE EAST OF
74	OF ROADWAY TO THE EAST OF
75	OF ROADWAY TO THE EAST OF
76	OF ROADWAY TO THE EAST OF
77	OF ROADWAY TO THE EAST OF
78	OF ROADWAY TO THE EAST OF
79	OF ROADWAY TO THE EAST OF
80	OF ROADWAY TO THE EAST OF
81	OF ROADWAY TO THE EAST OF
82	OF ROADWAY TO THE EAST OF
83	OF ROADWAY TO THE EAST OF
84	OF ROADWAY TO THE EAST OF
85	OF ROADWAY TO THE EAST OF
86	OF ROADWAY TO THE EAST OF
87	OF ROADWAY TO THE EAST OF
88	OF ROADWAY TO THE EAST OF
89	OF ROADWAY TO THE EAST OF
90	OF ROADWAY TO THE EAST OF
91	OF ROADWAY TO THE EAST OF
92	OF ROADWAY TO THE EAST OF
93	OF ROADWAY TO THE EAST OF
94	OF ROADWAY TO THE EAST OF
95	OF ROADWAY TO THE EAST OF
96	OF ROADWAY TO THE EAST OF
97	OF ROADWAY TO THE EAST OF
98	OF ROADWAY TO THE EAST OF
99	OF ROADWAY TO THE EAST OF
100	OF ROADWAY TO THE EAST OF

100% SCALE

1:1000

1:500

1:250

1:125

1:62.5

1:31.25

1:15.625

1:7.8125

1:3.90625

1:1.953125

1:0.9765625

1:0.48828125

1:0.244140625

1:0.1220703125

1:0.06103515625

1:0.030517578125

1:0.0152587890625

1:0.00762939453125

1:0.003814697265625

1:0.0019073486328125

1:0.00095367431640625

1:0.000476837158203125

1:0.0002384185791015625

1:0.00011920928955078125

1:0.000059604644775390625

1:0.0000298023223876953125

1:0.00001490116119384765625

1:0.000007450580596923828125

1:0.0000037252902984619140625

1:0.00000186264514923095703125

1:0.000000931322574615478515625

1:0.0000004656612873077392578125

1:0.00000023283064365386962890625

1:0.000000116415321826934814453125

1:0.0000000582076609134674072265625

1:0.00000002910383045673370361328125

1:0.000000014551915228366851806640625

1:0.0000000072759576141834259033203125

1:0.00000000363797880709171295166015625

1:0.000000001818989403545856475830078125

1:0.0000000009094947017729282379150390625

1:0.00000000045474735088646191895751953125

1:0.000000000227373675443230959478759765625

1:0.0000000001136868377216154797393798828125

1:0.00000000005684341886080773986968994140625

1:0.000000000028421709430403869934844970703125

1:0.000000000014210

**From:** Enquiries <Enquiries@nntt.gov.au>  
**Sent:** Friday, 26 May 2023 11:05 AM  
**To:** Elizabeth Bonshek  
**Subject:** Automatic reply from NNTT

Thank you for emailing the National Native Title Tribunal (NNTT).  
We will forward your message to the most appropriate team, and you will be contacted by them directly.  
Our offices are open 8:30 am – 4:30 pm, Monday – Friday.  
If your enquiry is urgent, please contact NNTT on (07) 3052 4040 during those hours.  
For further information, please visit [www.nntt.gov.au](http://www.nntt.gov.au).

**From:** Barry Gunther <Barry.Gunther@environment.nsw.gov.au>  
**Sent:** Monday, 5 June 2023 3:55 PM  
**To:** Aboriginal Heritage Team Consultation  
**Cc:** Elizabeth Bonshek  
**Subject:** DPE Aboriginal stakeholder list for Shared path along the Foreshore at Riverlands.  
**Attachments:** Aboriginal Stakeholder letter Shared path along the Foreshore at Riverlands.docx; Aboriginal Stakeholder List- Canterbury Bankstown Local Government Area - LIST OF ABORIGINAL STAKEHOLDERS FOR THE DEPARTMENT of PLANNING and ENVIRONMENT.docx

Hi Kieran,

Please find attached the DPE Aboriginal stakeholder list for Shared path along the Foreshore at Riverlands.

regards

Barry Gunther, Aboriginal Senior Assessment Officer  
Environment and Heritage – Heritage NSW  
Department of Planning and Environment  
T: 02 9995 6830 | barry.gunther @environment.nsw.gov.au  
Heritage.nse.gov.au and dpie.nsw.gov.au  
Locked Bag 5020  
Parramatta NSW 2124

Heritage NSW Department of Planning and Environment

Please lodge all Applications to [Heritagemailbox@environment.nsw.gov.au](mailto:Heritagemailbox@environment.nsw.gov.au)

[Website](#) [Facebook](#) [Instagram](#) [LinkedIn](#)

The Heritage Management System is live from 31 May. More information is available [here](#)

I acknowledge and respect the traditional custodians and ancestors of the lands I work across.

Heritage NSW and coronavirus (COVID-19)

Heritage NSW has taken steps to protect the safety, health and wellbeing of our staff, communities and customers. Whilst our offices remain open, we have put in place flexible working arrangements for our teams across NSW and continue to adapt our working arrangements as necessary. Face-to-face meetings and field work/site visits with our customers are subject to rules on gatherings and social distancing measures. We thank you for your patience and understanding at this time.

---

This email is intended for the addressee(s) named and may contain confidential and/or privileged



information.

If you are not the intended recipient, please notify the sender and then delete it immediately.

Any views expressed in this email are those of the individual sender except where the sender expressly and with authority states them to be the views of the NSW Office of Environment, Energy and Science.

PLEASE CONSIDER THE ENVIRONMENT BEFORE PRINTING THIS EMAIL

Our reference: Doc23/461848

Kieran Murray  
Artefact Heritage Services  
Suite 56, Jones Bay Wharf,  
26-32 Pirrama Road, Pyrmont NSW 2009

5/6/2023

Dear Kieran,

**WRITTEN NOTIFICATION OF PROPOSAL AS REQUIRED UNDER DECCW ABORIGINAL CULTURAL HERITAGE CONSULTATION REQUIREMENTS FOR PROPONENTS 2010**

**Subject: Shared path along the Foreshore at Riverlands.**

Thank you for your correspondence dated 26 May 2023 to Heritage NSW (Department of Planning and Environment) regarding the above project.

Attached is a list of known Aboriginal Stakeholders for the proposed development at the **Canterbury Bankstown** Local Government Area that Heritage NSW considers likely to have an interest in the activity.

Please note this list is not necessarily an exhaustive list of all interested Aboriginal Stakeholders.

Receipt of this list does not remove the requirement of a proponent/ consultant to advertise in local print media and contact other bodies seeking interested Aboriginal parties, in accordance with the *Aboriginal Cultural Heritage Consultation Requirements for Proponents 2010* (April 2010).

Under Section 4.1.6. of the Consultation Requirements, you must also provide a copy of the names of each Aboriginal person who registered an interest to the relevant Heritage NSW office and Local Aboriginal Land Council (LALC) within 28 days from the closing date for registering an interest.

Please note that the contact details in the list provided by Heritage NSW may be out of date as it relies on Aboriginal stakeholders advising Heritage NSW when their details need changing. If individuals/companies undertaking consultation are aware that any groups contact details are out of date, or letters are returned unopened, please contact either the relevant stakeholder group (if you know their more current details) and/or Heritage NSW. AHIP applicants should make a note of any group they are unable to contact as part of their consultation record.

If you have any questions about this advice, please email:  
[heritagemailbox@environment.nsw.gov.au](mailto:heritagemailbox@environment.nsw.gov.au) or contact (02) 9873 8500.

Yours sincerely



**Barry Gunther, Aboriginal Senior Assessment Officer**  
**Environment and Heritage – Heritage NSW**  
**Department of Planning and Environment**  
**Aboriginal Heritage Regulation Branch – South Heritage NSW**

**Attachment A:**

Registered Aboriginal Interests DPE Aboriginal Stakeholders List for the **Canterbury Bankstown** Local Government Area.

## **LIST OF ABORIGINAL STAKEHOLDERS FOR THE DEPARTMENT of PLANNING and ENVIRONMENT (DPE) SOUTHERN REGION HELD BY DPE FOR THE PURPOSES OF THE OEH ABORIGINAL CULTURAL HERITAGE CONSULTATION REQUIREMENTS FOR PROPONENTS 2010**

These lists are provided to proponents in accordance with section 4.1.2 of the *Aboriginal Cultural Heritage Consultation Requirements for Proponents 2010* (the "Consultation Requirements") which commenced on 12 April 2010.

The consultation process involves getting the views of, and information from, Aboriginal people and reporting on these. It is not to be confused with other field assessment processes involved in preparing a proposal and an application. Consultation does not include the employment of Aboriginal people to assist in field assessment and/or site monitoring. Aboriginal people may provide services to proponents through a contractual arrangement however, this is separate from consultation. The proponent is not obliged to employ those Aboriginal people registered for consultation. Consultation as per these requirements will continue irrespective of potential or actual employment opportunities for Aboriginal people.

A copy of the Consultation Requirements can be found on the OEH website at:

<http://www.environment.nsw.gov.au/resources/cultureheritage/commconsultation/09781ACHconsultreq.pdf>.

Under the Consultation Requirements; a proponent is required to provide Aboriginal people who may hold cultural knowledge relevant to determining the cultural significance of Aboriginal objects and/or places as relevant to the proposed project area, with an opportunity to be involved in consultation. Section 3.3.1 of the Consultation Requirements states that Aboriginal people who can provide this information are, based on Aboriginal lore and custom, the traditional owners or custodians of the land that is the subject of the proposed project.

The Consultation Requirements also state that:

*Traditional owners or custodians with appropriate cultural heritage knowledge to inform decision making who seek to register their interest as an Aboriginal party are those people who:*

- *continue to maintain a deep respect for their ancestral belief system, traditional lore and custom*
- *recognise their responsibilities and obligations to protect and conserve their culture and heritage and care for their traditional lands or Country*
- *have the trust of their community, knowledge and understanding of their culture, and permission to speak about it.*

Please note: the placement of an organisation's name on any OEH Aboriginal stakeholder list for the Consultation Requirements does not override a proponent's requirement to also advertise in the local newspaper and to seek from other sources the names of any other Aboriginal people who may hold cultural knowledge as required under clause 60 of the National Parks and Wildlife Regulation 2019.



### **How to use this list**

- 1. Contact the organisations/individuals who have indicated an interest in the relevant LGA/s and invite them to register an interest in your project**

**Do not reproduce the attached list in publicly available reports and other documents. Your report should only contain the names of the organisations and individuals who you have invited to register an interest in your project and those who have registered as stakeholders for your project.**

***Last updated March 2023***

**Aboriginal Stakeholders – Canterbury Bankstown Local Government Area.**

<b>A1 Indigenous Services</b>	<b>Carolyn Hickey</b>		-		-	-
<b>Amanda Hickey Cultural Services</b>	<b>Amanda Hickey</b>	<a href="mailto:amandahickey@live.com.au">amandahickey@live.com.au</a>	-	0434 480 588	-	57 Gough Steet, Emu Plains, NSW, 2750
<b>Aragung Aboriginal Cultural Heritage Site Assessments</b>	<b>Jamie Eastwood</b>	<a href="mailto:James.eastwood@y7mail.com">James.eastwood@y7mail.com</a>	(02) 9832 3732	0427 793 334	-	33 Bulolo Drive, Whalan, NSW, 2770
<b>B.H. Heritage Consultants</b>	<b>Ralph Hampton ; Nola Hampton</b>	hamptonralph46@gmail.com kinghampton77@gmail.com	-	RH: 0435 785 138 NH: 0401 662 531	-	184 Captain Cook Drive, Willmot, 2770, NSW 95 Mount Ettalong Road, Umina Beach, 2257, NSW
<b>Badu (Murrin Clan/Peoples)</b>	<b>Karia Lea Bond</b>	baduchts@gmail.com	-	0476 381 207	-	11 Jeffery Place, Moruya, NSW, 2537
<b>Barking Owl Aboriginal Corporation</b>	<b>Mrs Jody Kulakowski (Director)</b>	<a href="mailto:barkingowlcorp@gmail.com">barkingowlcorp@gmail.com</a>	-	0426 242 015	-	2-65/69 Wehlow St. Mt Druitt
<b>Biamanga (Murrin Clan/Peoples)</b>	<b>Seli Storer</b>	<a href="mailto:biamangachts@gmail.com">biamangachts@gmail.com</a>	-	-	-	-
<b>Bidjawong Aboriginal Corporation</b>	<b>James Carroll</b>	jrcarroll888@gmail.com bidjawong@gmail.com	-	0433 224 324	-	22 McKinley Place Cherrybrook NSW 2126
<b>Bilinga (Murrin Clan/Peoples)</b>	<b>Simalene Carriage</b>	<a href="mailto:bilingachts@gmail.com">bilingachts@gmail.com</a>	-	-	-	-
<b>Butucarbin Aboriginal Corporation</b>	<b>Jennifer Beale</b>	<a href="mailto:butuheritage@gmail.com">butuheritage@gmail.com</a>	(02)98 32 7167	-	-	PO Box E18, Emerton, NSW 2770

Clive Freeman	Clive Freeman	<a href="mailto:clive.freeman@y7mail.com">clive.freeman@y7mail.com</a>	(02) 4442 1117	0437 721 481	-	6 Dhugan Close Wreck Bay Aboriginal Community JBT 2540	-
Corroboree Aboriginal Corporation		corroboreecorp@outlook.com					-
Cullendulla (Murrin Clan/Peoples)	Corey Smith	cullendullachts@gmail.com	-	-	-	-	-
Darug Aboriginal Cultural Heritage Assessments	Gordon Morton	-	(02) 9410 3665	0422 865 831	-	Unit 9, 6 Chapman Avenue, Chatswood, NSW 2067	-
Darug Boorooberongal Elders Aboriginal Corporation	Paul Hand (chairperson)	<a href="mailto:paulhand1967@gmail.com">paulhand1967@gmail.com</a>	-	0456 786 738	-	PO.Box 14 Doonside NSW 2767	-
Darug Land Observations	Jamie Workman; Anna Workman; Anna O'Hara	<a href="mailto:daruglandobservations@gmail.com">daruglandobservations@gmail.com</a>	-	0418 494 951 0413 687 279	-	PO Box 173, Ulladulla, NSW 2539 PO Box 2006 Bendelong NSW 2539	-
Dharug (Murrin Clan/Peoples)	Andrew Bond	<a href="mailto:dharugchts@gmail.com">dharugchts@gmail.com</a>	-	-	-	-	-
Didge Ngunawal Clan	Lillie Carroll ; Paul Boyd	<a href="mailto:didgengunawalclan@yahoo.com.au">didgengunawalclan@yahoo.com.au</a>	-	0426 823 944 ; 0450 616 404	-	33 Carlyle Crescent Cambridge Gardens NSW 2747	-
Eric Keidge	Eric Keidge	-	-	0431 166 423	-	11 Olsson Close Hornsby Heights NSW 2077	-
Galamaay Cultural Consultants (GCC)	Robert Slater	galamaay@hotmail.com	-	0401 871 526	-	121 Roberts Street, Tamworth NSW 2340	-



Gandangara Local Aboriginal Land Council	Melissa Williams CEO	mwilliams@glalc.org.au	(02) 9602 5280	-	-	PO Box 1038 Liverpool NSW 2170	-
Ginninderra Aboriginal Corporation	Steven Johnson; Krystle Carroll	<a href="mailto:Ginninderra.corp@gmail.com">Ginninderra.corp@gmail.com</a>	-	0406 991 221	-	PO BOX 3143 Grose Vale NSW 2754	-
Goobah Development PTY LTD (Murrin Clan/Peoples)	Basil Smith	<a href="mailto:goobahchts@gmail.com">goobahchts@gmail.com</a> <a href="mailto:bunjil.smith@gmail.com">bunjil.smith@gmail.com</a>	-	0405 995 725	-	66 Grantham Road, Batehaven NSW, 2536	confirm email
Goodradigbee Cultural & Heritage Aboriginal Corporation	Caine Carroll	<a href="mailto:goodradigbee1@outlook.com">goodradigbee1@outlook.com</a>	-	0410 974 236	-	<a href="#">1 Morilla Road, East Kurrajong NSW 2758</a>	-
Gulaga	Wendy Smith	<a href="mailto:gulagachts@gmail.com">gulagachts@gmail.com</a>	-	-	-	-	-
Gunjeewong Cultural Heritage Aboriginal Corporation	Shayne Dickson	<a href="mailto:gunjeewongculturalheritage21@hotmail.com">gunjeewongculturalheritage21@hotmail.com</a>	-	0421 636 474	-	2 Rutherford street Blacktown 2148	-
Guntawang Aboriginal Resources Incorporated	Wendy Morgan	Wenlissa01@hotmail.com	(02) 9601 7183	0414 964 657	-	113 Reservoir Road Mt Pritchard NSW 2170	-
Gunya Aboriginal Cultural Heritage Services PTY LTD	Adam Gunther	gunya.ach@gmail.com	-	0492 232 606	-	15 Bungonia Street Prestons NSW 2170	-
Gunyuu (Murrin Clan/Peoples)	Kylie Ann Bell	<a href="mailto:gunyuuchts@gmail.com">gunyuuchts@gmail.com</a>	-	-	-	-	-
Jerringong (Murrin Clan/Peoples)	Joanne Anne Stewart	jerringong@gmail.com	-	0422 800 184	-	2/10 Burnett Avenue Gerringong NSW 2534	-
Kamilaroi Yankuntjatjara Working Group	Phil Khan	<a href="mailto:philipkhan.acn@live.com.au">philipkhan.acn@live.com.au</a>	-	0434 545 982	-	78 Forbes Street, Emu Plains, NSW 2750	-

Koori Digs Services	Korri Currell	<a href="mailto:kooridigs@gmail.com">kooridigs@gmail.com</a>	-	0450 015 710	-	15 Sandakan Crescent Lethbridge Park 2770	-
Metropolitan Local Aboriginal Land Council	Nathan Moran	<a href="mailto:officeadmin@metrolalc.org.au">officeadmin@metrolalc.org.au</a>	(02) 8394 9666	-	-	PO Box 1103 Strawberry Hills NSW 2016	-
Minnamunnung	Aaron Broad	-	-	0402 526 888	-	1 Waratah Avenue, Albion Park Rail NSW 2527	-
Munyunga (Murrin Clan/Peoples)	Kaya Dawn Bell	<a href="mailto:munyungachts@gmail.com">munyungachts@gmail.com</a>	-	-	-	-	-
Mura Indigenous Corporation (icn:8991)	Phillip Carroll	<a href="mailto:mura.cultureservices@gmail.com">mura.cultureservices@gmail.com</a>	-	044751239 7	-	<a href="#">66 Montague Street Goulburn 2580</a>	-
Murra Bidgee Mullangari Aboriginal Corporation	Darleen Johnson ; Ryan Johnson	<a href="mailto:murrabidgeemullangari@yahoo.com.au">murrabidgeemullangari@yahoo.com.au</a>	-	0490 051 102 0475 565 517 0497 983 332	-	PO Box 3035 Rouse Hill NSW 2155	-
Murramarang (Murrin Clan/Peoples)	Roxanne Smith	<a href="mailto:murramarangchts@gmail.com">murramarangchts@gmail.com</a>	-	-	-	-	-
Murrumbul (Murrin Clan/Peoples)	Mark Henry	<a href="mailto:murrumbul@gmail.com">murrumbul@gmail.com</a>	-	-	-	-	-
Ngambaa Cultural Connections	Kaarina Slater	<a href="mailto:ngambaa.culturalconnections@gmail.com">ngambaa.culturalconnections@gmail.com</a>	-	0421 077 521	-	Unit 29,11 Phillip Street St Marys NSW 2760	-
Nundagurri (Murrin Clan/Peoples)	Newton Carriage	<a href="mailto:nundagurri@gmail.com">nundagurri@gmail.com</a>	-	-	-	-	-
Pemulwuy (Murrin Clan/Peoples)	Pemulwuy Johnson	<a href="mailto:pemulwuyd@gmail.com">pemulwuyd@gmail.com</a>	-	0425 066 100	-	14 Top Place, Mt Annan	-
Thauaira	Shane Carriage	<a href="mailto:thauairachts@gmail.com">thauairachts@gmail.com</a>	-	-	-	-	-

<b>Thawun Aboriginal Consultancy</b>	<b>Jason Mitchell</b>	<b>jason.mitchell9@outlook.com</b> <b>Thawunconsultancy@outlook.com</b>	-	<b>0401 517 998</b>	-	<b>35 Bronzewing st Tahmoor NSW 2573</b>	-
<b>Thomas Dahlstrom Offers ACH value by using 3D Laser and Drone technology</b>	<b>Thomas Dahlstrom</b>	<a href="mailto:gamila_roi@yahoo.com.au">gamila_roi@yahoo.com.au</a>	-	<b>0403 529 119 Offers ACH value by using 3D Laser and Drone technology</b>	-	<b>1-122 Glebe Point Road Glebe NSW 2037</b>	-
<b>Thoorga Nura</b>	<b>John Carriage (Chief Executive Officer)</b>	<a href="mailto:thoorganura@gmail.com">thoorganura@gmail.com</a>	-	<b>0401 641 299</b>	-	<b>50B Hilltop Crescent, Surf Beach, 2536, NSW</b>	-
<b>Tocomwall Pty Ltd</b>	<b>Scott Franks</b>	<a href="mailto:scott@tocomwall.com.au">scott@tocomwall.com.au</a>	-	<b>0404 171 544</b>	-	<b>Po box 145, Miranda NSW 1490</b>	-
<b>Waawaar Awaa Aboriginal Corporation</b>	<b>Rodney Gunther Barry Gunther</b>	<a href="mailto:Waawaar.awaa@gmail.com">Waawaar.awaa@gmail.com</a>	-	<b>RG: 041058096 2 BG: 0451 176 473</b>	-	<b>15 Bungonia Street Prestons NSW 2170</b>	-

Wailwan Aboriginal Group	Philip Boney	<a href="mailto:waarlan12@outlook.com">waarlan12@outlook.com</a>	-	0436 483 210	-	-	-
Walbunja (Murrin Clan/Peoples)	Hika Te Kowhai	<a href="mailto:walbunja@gmail.com">walbunja@gmail.com</a>	-	0402 730 612	-	15 Renee Crescent MORUYA HEADS NSW 2537	-
Walgalu (Murrin Clan/Peoples)	Ronald Stewart	<a href="mailto:walgaluchts@gmail.com">walgaluchts@gmail.com</a>	-	-	-	-	-
Wingikara (Murrin Clan/Peoples)	Hayley Bell	<a href="mailto:wingikarachts@gmail.com">wingikarachts@gmail.com</a>	-	-	-	-	-
Wori Wooleywa	Daniel Chalker	<a href="mailto:worivooleywa@gmail.com">worivooleywa@gmail.com</a>	-	0409 006 216	-	261 Mockingbird Rd Pheasants Nest NSW 2574	-
Wullung (Murrin Clan/Peoples)	Lee-Roy James Boota	<a href="mailto:wullunglb@gmail.com">wullunglb@gmail.com</a>	-	0403 703 942	-	54 Blackwood Street, Gerringong, NSW, 2534	-
Wurrumay Pty Ltd	Kerrie Slater; Vicky Slater	<a href="mailto:wurrumay31@outlook.com">wurrumay31@outlook.com</a>	-	0421 077 521	-	89 Pyramid Street, Emu Plains NSW 2750	-
Yerramurra (Murrin Clan/Peoples) and Taste of Tradition Native Aboriginal Corporation	Robert Parson	<a href="mailto:yerramurra@gmail.com">yerramurra@gmail.com</a>	-	-	-	-	-
Yulay Cultural Services	Arika Jalomaki (Manager)	<a href="mailto:yulayculturalservices@gmail.com">yulayculturalservices@gmail.com</a>	-	0481 251 385 0411 048 794	-	28 Poplar Street North St Mary's NSW 2760 15 Rowley Place, Airds NSW 2560	-
Wallanbah Aboriginal Site Conveyancing	Kelvin Boney	<a href="mailto:kelvingoogieboney@gmail.com">kelvingoogieboney@gmail.com</a>	-	0432 143 205	-	-	-

**From:** Elizabeth Bonshek  
**Sent:** Tuesday, 13 June 2023 9:18 AM  
**To:** Aboriginal Heritage Team Consultation  
**Cc:** Kieran Murray; Kelly Barton  
**Subject:** FW: Riverlands Foreshore Cycle Path Consultation Agency Letter

Hi,

This email is a response from the Agency Letters mail out for the 230640 Riverslands – Foreshore DA.

Regards

**Dr Elizabeth Bonshek**  
**Senior Heritage Consultant**

Telephone 61 2 9518 8411; mobile: 0414 741 648.

---

**From:** Renee Traynor <[renee.traynor@cbcity.nsw.gov.au](mailto:renee.traynor@cbcity.nsw.gov.au)>  
**Sent:** Tuesday, June 13, 2023 8:10 AM  
**To:** Elizabeth Bonshek <[Elizabeth.Bonshek@artefact.net.au](mailto:Elizabeth.Bonshek@artefact.net.au)>  
**Cc:** Barbara Grant <[Barbara.Grant@cbcity.nsw.gov.au](mailto:Barbara.Grant@cbcity.nsw.gov.au)>  
**Subject:** RE: Riverlands Foreshore Cycle Path Consultation Agency Letter

You don't often get email from [renee.traynor@cbcity.nsw.gov.au](mailto:renee.traynor@cbcity.nsw.gov.au). [Learn why this is important](#)

Hi Elizabeth,

My apologies for the delayed email. Correspondence should be sent to:

1. Canterbury-Bankstown Aboriginal and Torres Strait Islander Advisory Committee (please note the committee meets formally quarterly)  
c/-Barbara Grant -First Nations Community Development Officer  
[Barbara.grant@cbc.city.nsw.gov.au](mailto:Barbara.grant@cbc.city.nsw.gov.au)

2. Gandangarra Aboriginal Land Council  
9602 5280  
[reception@glalc.org.au](mailto:reception@glalc.org.au)

Thanks,



**Renee Traynor** - Team Leader Diversity and Inclusion  
T 9707 5464 M 0412 526 073  
E [Renee.Traynor@cbc.city.nsw.gov.au](mailto:Renee.Traynor@cbc.city.nsw.gov.au)  
[www.cbc.city.nsw.gov.au](http://www.cbc.city.nsw.gov.au)



**@ourcbc**  
Like & follow us



---

**From:** Elizabeth Bonshek <[Elizabeth.Bonshek@artefact.net.au](mailto:Elizabeth.Bonshek@artefact.net.au)>  
**Sent:** Friday, 26 May 2023 11:04 AM  
**To:** Canterbury Bankstown Council <[council@cbc.city.nsw.gov.au](mailto:council@cbc.city.nsw.gov.au)>  
**Subject:** Riverlands Foreshore Cycle Path Consultation Agency Letter



26 May 2023

City of Canterbury-Bankstown

[council@cbc.city.nsw.gov.au](mailto:council@cbc.city.nsw.gov.au)

Cc: [consultation@artefact.net.au](mailto:consultation@artefact.net.au)

Dear Sir or Madam,

**Re: Shared path along the Foreshore at Riverlands Aboriginal Cultural Heritage Assessment Report**

Mirvac Homes (the proponent) is proposing the construction of a foreshore cycleway and pedestrian access path along the Georges River at 56 Prescott Parade, 123 & 123A Raleigh Rd, & 80A Auld Ave, Milperra (Lot 10 DP731859, Lots 23-27 DP7304, & Lot 21 DP749985). This includes a cyclist and pedestrian bridge over the mangroves and northern creek, and ancillary works. The location of the proposed development is shown in Figure 1.

Contact details for the proponent are:

Tessa Kore  
Assistant Development Manager  
Mirvac Homes (NSW) Pty Ltd  
Email: [tessa.kore@mirvac.com](mailto:tessa.kore@mirvac.com)

The proposed development has been declared a State Significant Development (SSD) under the *Environmental Planning and Assessment Act 1979* and the Secretaries Environmental Assessment Requirements (SEARs) 1440 have been issued. Mirvac have engaged Artefact to complete an Aboriginal Cultural Heritage Assessment Report (ACHAR) for the project, including consultation in accordance with the *Aboriginal cultural heritage consultation requirements for proponents 2010* (DECCW 2010) to address the SEARs requirement for heritage.

In accordance with the heritage requirement of the SEARs and as part of the assessment process, the proponent would like to consult with any Aboriginal persons or organisations that hold cultural knowledge relevant to determining the significance of Aboriginal objects and places in the region. The purpose

of community consultation is to assist the proponent in identifying and describing the Aboriginal cultural heritage values within the proposal area and aid in the documentation of these values in the environmental assessment.

In line with the relevant consultation guidelines, I am writing to you to request names and contact details that your organisation has for any such Aboriginal people or groups. Please forward any information available by **9 June 2023** to:

Kieran Murray

Artefact Heritage Services

Suite 56, Jones Bay Wharf,

26-32 Pirrama Road, Pyrmont NSW 2009

Email: [consultation@artefact.net.au](mailto:consultation@artefact.net.au)

Kind Regards,

A handwritten signature in black ink, appearing to be 'K Murray', written in a cursive style.

**Kieran Murray**  
Aboriginal Cultural Heritage Officer  
Artefact Heritage

E: [kieran.murray@artefact.net.au](mailto:kieran.murray@artefact.net.au)

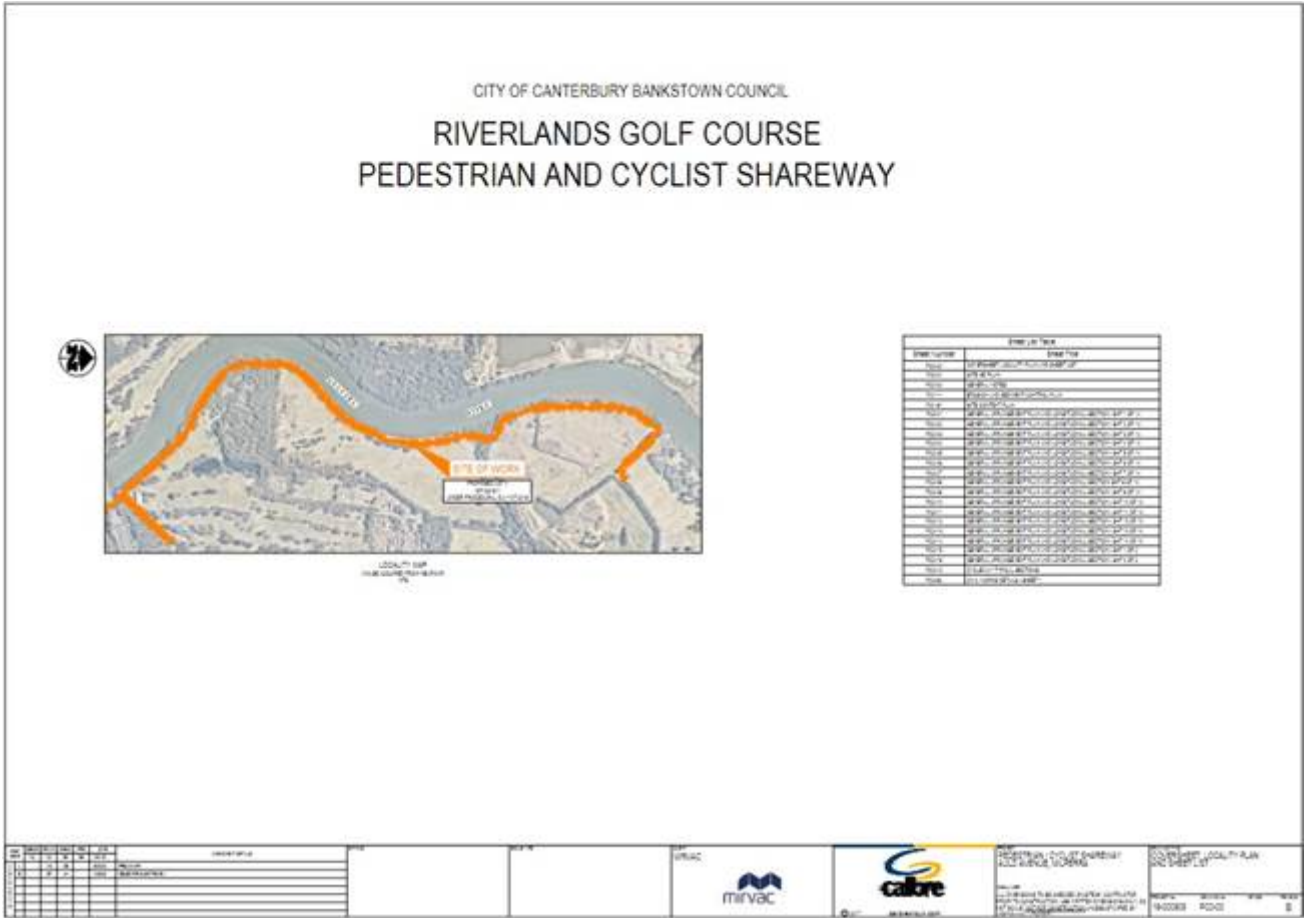
P: 9518 8411

M: 0414 741 648

W: [www.artefact.net.au](http://www.artefact.net.au)

A: Suite 56, Jones Bay Wharf, 26-32 Pirrama Road, Pyrmont, NSW

Figure 1: Map of Study Area



**Disclaimer**

This email and any materials contained or attached to it or any subsequent emails ("Contents") may contain confidential information and/or be subject to client legal privilege. Canterbury Bankstown Council does not waive any confidentiality and/or client legal privilege attaching to the Contents if sent to you in error. If you are not the intended recipient you're not to use the Contents in any way and are to contact the sender immediately, delete the Contents from your system and destroy any copies. Any views expressed in the Contents are those of the individual sender, except where the sender specifically states them to be views of Canterbury Bankstown Council. Canterbury Bankstown Council makes no implied or express warranty that the integrity of the Contents has been maintained. The Contents may contain errors, computer viruses or have been subject to interference in transmission.

**From:** Aboriginal Owners <aboriginalowners@oralra.nsw.gov.au>  
**Sent:** Monday, 19 June 2023 1:44 PM  
**To:** Aboriginal Heritage Team Consultation  
**Subject:** RE: Riverlands Foreshore Cycle Path Consultation Agency Letter  
**Attachments:** 20230619 AO Search ACHA - Milperra NSW, Artefact Heritage.pdf

You don't often get email from aboriginalowners@oralra.nsw.gov.au. [Learn why this is important](#)

Dear Kieran,

Please find attached the response from the Office of the Registrar, ALRA to your letter of 02 June 2023 regarding the proposed foreshore cycleway and pedestrian access path, Milperra, NSW.

If you have any further questions, please respond by return email.

**Please note**, we now have an Aboriginal Owners email mailbox to which such requests can be sent in future. Please email your ACHA requests to [aboriginalowners@oralra.nsw.gov.au](mailto:aboriginalowners@oralra.nsw.gov.au)

Kind Regards

**Rachel Rewiri**

Project Officer, Aboriginal Owners  
Office of the Registrar, Aboriginal Land Rights Act 1983  
**Department of Premier and Cabinet**  
T (02) 8575 1133 E [Rachel.rewiri3@oralra.nsw.gov.au](mailto:Rachel.rewiri3@oralra.nsw.gov.au)  
[www.oralra.nsw.gov.au](http://www.oralra.nsw.gov.au)

PO Box 787  
PARRAMATTA NSW 2124

**Working days** Monday to Friday, 9:00 am – 5:00 pm



I acknowledge the traditional custodians of the land and pay respects to Elders past and present. I also acknowledge all the Aboriginal and Torres Strait Islander staff working with NSW Government at this time.

Please consider the environment before printing this email.

19 June 2023

By email: [consultation@artefact.net.au](mailto:consultation@artefact.net.au)

Artefact Heritage Services  
Suite 56, Jones Bay Wharf, 26-32 Pirrama Road  
PYRMONT NSW 2009

Dear Kieran,

**Request - Search for Registered Aboriginal Owners – Shared path along the Foreshore at Riverlands, NSW.**

We refer to your email dated 26 May 2023 seeking the identification of Aboriginal organisations and people who may have an interest in the proposed construction of a foreshore cycleway and pedestrian access path along the Georges River at 56 Prescott Parade, 123 & 123A Raleigh Rd, & 80A Auld Ave, Milperra, NSW.

Under Section 170 of the Aboriginal Land Rights Act 1983 (NSW), the Office of the Registrar is required to maintain the Register of Aboriginal Owners (RAO) for New South Wales. A search of the RAO has shown that there are currently no Registered Aboriginal Owners in the project area.

We suggest you contact the Gandangara Local Aboriginal Land Council on (02) 9602 5280 or via email [reception@glalc.org.au](mailto:reception@glalc.org.au) as they may wish to participate.

Yours sincerely



Rachel Rewiri  
Project Officer  
Office of the Registrar, Aboriginal Land Rights Act 1983



**From:** Rachel Rewiri <rachel.rewiri3@oralra.nsw.gov.au>  
**Sent:** Wednesday, 28 June 2023 1:48 PM  
**To:** Kieran Murray  
**Cc:** Aboriginal Heritage Team Consultation  
**Subject:** RE: Shared path along the Foreshore at Riverlands Aboriginal Cultural Heritage Assessment Report  
**Attachments:** 20230628 AO Search ACHA - Milperra, Artefact Heritage.pdf

Some people who received this message don't often get email from rachel.rewiri3@oralra.nsw.gov.au. [Learn why this is important](#)

OFFICIAL

Dear Kieran,

Please find attached the response from the Office of the Registrar, ALRA to your letter of 21 June 2023 regarding the proposed construction of a foreshore cycleway and pedestrian access path along the Georges River at 56 Prescott Parade, 123 & 123A Raleigh Rd, & 80A Auld Ave, Milperra.

If you have any further questions, please respond by return email.

**Please note**, we now have an Aboriginal Owners email mailbox to which such requests can be sent in future. Please email your ACHA requests to [aboriginalowners@oralra.nsw.gov.au](mailto:aboriginalowners@oralra.nsw.gov.au)

Kind Regards

**Rachel Rewiri**

Project Officer, Aboriginal Owners  
Office of the Registrar, Aboriginal Land Rights Act 1983  
**Department of Premier and Cabinet**  
T (02) 8575 1133 E [Rachel.rewiri3@oralra.nsw.gov.au](mailto:Rachel.rewiri3@oralra.nsw.gov.au)  
[www.oralra.nsw.gov.au](http://www.oralra.nsw.gov.au)

PO Box 787  
PARRAMATTA NSW 2124

**Working days** Monday to Friday, 9:00 am – 5:00 pm



I acknowledge the traditional custodians of the land and pay respects to Elders past and present. I also acknowledge all the Aboriginal and Torres Strait Islander staff working with NSW Government at this time.

Please consider the environment before printing this email.

OFFICIAL

28 June 2023

By email: [consultation@artefact.net.au](mailto:consultation@artefact.net.au)

Artefact Heritage Services  
Suite 56, Jones Bay Wharf  
26-32 Pirrama Road  
PYRMONT NSW 2009

Dear Kieran,

**Request - Search for Registered Aboriginal Owners – Shared path along the Foreshore at Riverlands**

We refer to your email dated 26 May 2023 seeking the identification of Aboriginal organisations and people who may have an interest in the proposed construction of a foreshore cycleway and pedestrian access path along the Georges River at 56 Prescott Parade, 123 & 123A Raleigh Rd, & 80A Auld Ave, Milperra.

Under Section 170 of the Aboriginal Land Rights Act 1983 (NSW), the Office of the Registrar is required to maintain the Register of Aboriginal Owners (RAO) for New South Wales. A search of the RAO has shown that there are currently no Registered Aboriginal Owners in the project area.

We suggest you contact the Gandangara Local Aboriginal Land Council on (02) 9602 5280 or via email [reception@glalc.org.au](mailto:reception@glalc.org.au) as they may wish to participate.

Yours sincerely



Rachel Rewiri  
Project Officer  
Office of the Registrar, Aboriginal Land Rights Act 1983

www.localnewsplus.com.au

Canterbury Bankstown Torch Wednesday, June 7, 2023 | 25



# CLASSIFIEDS DIRECTORY

9795 0011 • [classifieds@torchemail.com.au](mailto:classifieds@torchemail.com.au)

WE ACCEPT



**Extra Extra**

## NOTICES

Public Notices

**Home Building Trade Advertisers**  
NSW Fair Trading requires building and trades advertisements to include:

- licensee's name (individual, company or business name)
- licensee number with correct category of work and
- business telephone number.

**COMPETITION PRIZES**

Any competition prizes in promotions organised by Torch Publishing Company Pty Ltd **MUST BE PICKED UP** within three months, or they will be redrawn at the discretion of Torch Publishing Company Pty Ltd

**Extra Extra**

## FAMILY NOTICES

**Extra Extra**

## MOTOR MARKET

**Motor Vehicles For Sale**

**GOT A VEHICLE FOR SALE?**

**Advertise YOUR CAR for sale**

**CALL NOW 9795 0011**

or email [classifieds@torchemail.com.au](mailto:classifieds@torchemail.com.au)

**Landscaping, Gardening, Turf**

**AAA ABOUT GARDENING**  
FREE LOPPING SERVICES, Paving & retaining walls, All your landscaping needs. Experienced Gardener, Weeding, Trimming, Digging, Turfing, Rubbish Removal. **ROY - 0405 276 663**  
**FREE QUOTES.**

**Lawnmowing**

**A RELIABLE, honest Sydney**  
cheapest service. From \$25. Perks. Dist. - Gardening. **0431 869 761**

**Painting and Decorating**

**CECIL'S PAINTING**  
All types of painting, interior, exterior. Personalized. Lic. LN 85225. **9792 7224 - 0412 665 289**

**Plastering and Plaster Board**

**SPECIALISING IN:** Ceiling, wall, corners & more. Free quotes. Quality work. Great price. **LN 16189C - 0422 371 034**

**Plumbing and Draining**

**Local Plumber**  
Call Charlie: **0414 499 890**  
66, 2940496

**Roofing**

**ROOF RESTORATION**  
All types of roof, Yard clean & free lopping. Free Discount. Rubbish service. Free quote. **9759-0968 - 0417-430-619**

**Rubbish Removals**

**IN OUT Rubbish Removals**  
We remove anything & everything. **0454-959-863**

**Brickwork**

**Bricklaying / Rendering**  
Materials & Labour from \$2000. Gary. **0450 934 482**

**Building Services**

**Quality Garports, Pergolas, Patio Awnings, Screens, Glass, & Alfresco enclosures, Insulated panel roofs.**

**MAGNOL CONTRACTING**

**Please Call Mario**  
**0415 601 033**  
**FREE QUOTES**  
[magnolcontracting@gmail.com](mailto:magnolcontracting@gmail.com)  
Builders Lic. 2019055C

**Electricians**

**PCC ELECTRICS**  
Domestic (Full Visa) Call Phil. Lic: 43198C. **0402 394 594**

**Fencing and Gates**

**JASON Fencing & Gates**  
Repairs, install, timber, doors, colorbond. Lic. 284351C. **0400 842 468**

**Furniture Removals, Storage**

**Furniture, Piano, Rubbish Removals/ Cleaner Fr \$25, 1-11 truck. **0430 457 992****

**Landscaping, Gardening, Turf**

**ALLENS GARDENING & LANDSCAPING** **0450 585 380**  
• Turfing • Tree lopping • Garden • Rubbish removal • Paving • Hedges • Pruning

**Washer, Dryer, Fridge Repairs**

**A-TEX Appliance Service**  
**0405 633 559**  
Specialising in Fridge washing machine repairs. Most makes & models. Call George today!

**Window Cleaning**

**WINDOW & GUTTER**  
Single story windows & gutter cleaning ONLY - Free quotes. **0429 927 239 - Richard**

**Garage Sales**

**To place your GARAGE SALE notice - Call us on: **9795 0011****

or email us at: [classifieds@torchemail.com.au](mailto:classifieds@torchemail.com.au)

Turn those unwanted items INTO CASH!

**Wanted To Buy**

**• OLD TOOLS: Guitars, model cars, fishing, etc. - Cash, 7 days. Eric: **0418 165 899****

**Firewood**

**FIREWOOD - Hard Spits, Gums, Wood, Jar \$400**  
**0405-384-348.**

**Health and Fitness**

**ADVERTISERS PLEASE NOTE:**  
Company policy in relation to advertisements for massage in this classification requires that you are a genuinely qualified massage therapist. Alternative health practitioners are expected to adhere to professional ethical standards. Copies of Accreditation Certificate(s) must be viewed and verified by the publisher prior to the commencement of advertising.

**Marriage Celebrants**

**Joe Kapton OAM, KStJ, CMC, JP. All styles & locations. **0407 741 473****

**Garage Sales**

**To place your GARAGE SALE notice - Call us on: **9795 0011****

or email us at: [classifieds@torchemail.com.au](mailto:classifieds@torchemail.com.au)

Turn those unwanted items INTO CASH!

**Massage**

**ADVERTISERS PLEASE NOTE:**  
Company policy in relation to advertisements for massage in this classification requires that you are a genuinely qualified massage therapist. Alternative health practitioners are expected to adhere to professional ethical standards. Copies of Accreditation Certificate(s) must be viewed and verified by the publisher prior to the commencement of advertising.

**AT PADSTOW**  
Full Body, relaxing massage. **29 Howard Rd. **9773 8728****

**AT SEFTON** Beautiful Asian, Full Body, relaxing massage. **Wellington Rd. **0401 361 360****

**Natural Therapies**

**AT YENNORA**  
Full body, relaxing massage. **6143 Fairfield St. **0410 308 391****

**Personal Services**

**ALICE, 24y/o, HOT Chinese lady.**  
Out. Call on: **0421 926 173**

**Asian - Lovely Ladies**  
Top Service, Low Price. **Mon-Fri 9-7pm. **9747 8857****

**BEST FULL BODY MASSAGE**  
164A Stoney Creek Rd. Bexley. **Call Yoyo - **9190 9645****

**MAN TO MEN**  
Handsome - Asian, full service erotic massage. Good fun & testosterone. In/Out. **0401 751 899**

**Pets**

**Have you loved and lost a pet? Share their story & celebrate their life. Place a Pet Tribute Memorial NOW.**

Call us on **(02) 9795 0011** or email us at: [classifieds@torchemail.com.au](mailto:classifieds@torchemail.com.au)

**Positions Vacant**

**1 TONNE UTE DRIVER**  
**CASUAL POSITION**  
Required for local Sydney deliveries, 4-5hrs per day. Knowledge of Sydney an advantage. Genuine worker with interest in job & customer service need only apply.

**Contact Trevor**  
**0412 663 156**

**ADVERTISE YOUR LOVED ONES**

**BIRTHDAY NOTICES**

**PHONE 9795 0011**

**TRADES & SERVICES**

**Alarms**

**JMS SECURITY** Alarms, Cameras, Intercoms, install, service, insured. Audit Police registered. **ML. 000101684**  
[jms@jmssecurity.com.au](mailto:jms@jmssecurity.com.au)  
**0416 355 316**

**Brickwork**

**Bricklaying / Rendering**  
Materials & Labour from \$2000. Gary. **0450 934 482**

**Building Services**

**Quality Garports, Pergolas, Patio Awnings, Screens, Glass, & Alfresco enclosures, Insulated panel roofs.**

**MAGNOL CONTRACTING**

**Please Call Mario**  
**0415 601 033**  
**FREE QUOTES**  
[magnolcontracting@gmail.com](mailto:magnolcontracting@gmail.com)  
Builders Lic. 2019055C

**Electricians**

**PCC ELECTRICS**  
Domestic (Full Visa) Call Phil. Lic: 43198C. **0402 394 594**

**Fencing and Gates**

**JASON Fencing & Gates**  
Repairs, install, timber, doors, colorbond. Lic. 284351C. **0400 842 468**

**Furniture Removals, Storage**

**Furniture, Piano, Rubbish Removals/ Cleaner Fr \$25, 1-11 truck. **0430 457 992****

**Landscaping, Gardening, Turf**

**ALLENS GARDENING & LANDSCAPING** **0450 585 380**  
• Turfing • Tree lopping • Garden • Rubbish removal • Paving • Hedges • Pruning

**Trading Market**

**ARE YOU SELLING SOMETHING?**

**SALE**

**To ADVERTISE your FOR SALE AD**

**Call us on: **9795 0011****

or email us at: [classifieds@torchemail.com.au](mailto:classifieds@torchemail.com.au)

Turn those unwanted items INTO CASH!

**For Sale**

**ARE YOU SELLING SOMETHING?**

**SALE**

**To ADVERTISE your FOR SALE AD**

**Call us on: **9795 0011****

or email us at: [classifieds@torchemail.com.au](mailto:classifieds@torchemail.com.au)

Turn those unwanted items INTO CASH!

**Public Notices**

**INVITATION TO REGISTER AN INTEREST**  
**Riverlands Foreshore DA, Aboriginal Cultural Heritage Assessment**  
Artefact Heritage on behalf of Mirvac Homes of New South Wales (the proponent) are undertaking an Aboriginal Cultural Heritage Assessment Report (ACHAR) of the Riverlands Foreshore Cycleway Development. The site is comprised of land located at 55 Prescott Parade, 123 & 123A Raleigh Rd, & 60A Auld Ave, Milperra (Lot 10 DP731859, Lots 23-27 DP7304, & Lot 21 DP749985), part of the City of Canterbury-Bankstown LGA, along the Georges River.

The contact details for the proponent are:  
**Tessa Kore - [tessa.kore@mirvac.com](mailto:tessa.kore@mirvac.com)**

Artefact Heritage have been engaged by the proponent to prepare an Aboriginal Cultural Heritage Assessment Report (ACHAR). As part of the SEARs application, an updated ACHAR must be completed.

We are inviting registrations of interest in the project from Aboriginal groups and individuals who hold cultural knowledge relevant to determining the significance of Aboriginal objects and/or places in the locality of the project. Please note that the consultation guidelines require us to provide details of the Registered Aboriginal Parties to Heritage NSW (formerly Office of Environment and Heritage) and the Gangdara Local Aboriginal Land Council. In your response could you please advise if you would not like your details to be provided.

Please register your interest in the project by end of day on (21 June 2023.) by contacting:  
**Kieran Murray**  
**Artefact Heritage Services**  
Suite 56, Jones Bay Wharf, 26-32 Pirrama Rd, Pyrmont NSW 2009  
or email [consultation@artefact.net.au](mailto:consultation@artefact.net.au)

**Accommodation**

**ANGUS YAGOONA LODGE**  
Furnished rooms. Some with kitchenettes. FREE gas/electricity. Parking on site. 120m, stadium & shops. From \$240pw. **9793 1397 - 0423 777 249**

**REAL ESTATE**

**Job Market**

**CLASSIFIEDS DEADLINES**

**PLACE YOUR AD BY PHONE UP UNTIL 12 NOON TUESDAYS**

**We accept copy via fax, email or Quickcut. FAXED AND EMAILED COPY MUST BE RECEIVED BY 10AM ON TUESDAY**

**FAX: 02 9795 0096**

**EMAIL: [classifieds@torchemail.com.au](mailto:classifieds@torchemail.com.au)**

**For information on formats acceptable for electronic submissions, please phone the Classifieds Department on 02 9795 0011.**

**The Company reserves the right to alter or omit advertisements; and while every care is exercised, is not responsible for error, mis-classifications, or non-insertion. No allowance will be made for errors unless attention is drawn to them within 6 days of publication.**

**No responsibility is accepted for advertisements not appearing in strict alphabetical order.**

**A cancellation number will be issued for cancellation of any current advertisement, and no credits will be given for non-cancellation unless this cancellation number is quoted.**

**All advertisements accepted are subject to the above conditions.**

**Had a birth in the family?**



**To ADVERTISE a birth notice**

**Call us on **9795 0011****

or email us at: [classifieds@torchemail.com.au](mailto:classifieds@torchemail.com.au)

**BIRTHDAYS**



**To ADVERTISE your birthday notice**

**Call us on **9795 0011** or email us at: [classifieds@torchemail.com.au](mailto:classifieds@torchemail.com.au)**

**ADVERTISING SALES EXECUTIVE**

**Torch Publishing Company is looking for an enthusiastic and dynamic sales person to join our successful team. Full-time position.**

**Duties include:**

- Make sales calls to new and existing customers
- Develop good business relationships with clients.

**A reliable vehicle and current drivers licence are both essential.**

**In return we offer a base salary and vehicle allowance with an Incentive Scheme in place for achievers. In addition a monthly mobile phone allowance is available.**

**Applications should be marked "Private and Confidential" and emailed to:-**

**[dallas@torchemail.com.au](mailto:dallas@torchemail.com.au)**

**Anniversaries**

**Celebrating an ANNIVERSARY?**



**To ADVERTISE your Anniversary notice**

**Call us on: **9795 0011** or email us at: [classifieds@torchemail.com.au](mailto:classifieds@torchemail.com.au)**

**NEED RESULTS?**

**TORCH CLASSIFIEDS 9795 0011**

**Public Notices**

**INVITATION TO REGISTER AN INTEREST**  
**Riverlands Foreshore DA, Aboriginal Cultural Heritage Assessment**  
Artefact Heritage on behalf of Mirvac Homes of New South Wales (the proponent) are undertaking an Aboriginal Cultural Heritage Assessment Report (ACHAR) of the Riverlands Foreshore Cycleway Development. The site is comprised of land located at 55 Prescott Parade, 123 & 123A Raleigh Rd, & 60A Auld Ave, Milperra (Lot 10 DP731859, Lots 23-27 DP7304, & Lot 21 DP749985), part of the City of Canterbury-Bankstown LGA, along the Georges River.

The contact details for the proponent are:  
**Tessa Kore - [tessa.kore@mirvac.com](mailto:tessa.kore@mirvac.com)**

Artefact Heritage have been engaged by the proponent to prepare an Aboriginal Cultural Heritage Assessment Report (ACHAR). As part of the SEARs application, an updated ACHAR must be completed.

We are inviting registrations of interest in the project from Aboriginal groups and individuals who hold cultural knowledge relevant to determining the significance of Aboriginal objects and/or places in the locality of the project. Please note that the consultation guidelines require us to provide details of the Registered Aboriginal Parties to Heritage NSW (formerly Office of Environment and Heritage) and the Gangdara Local Aboriginal Land Council. In your response could you please advise if you would not like your details to be provided.

Please register your interest in the project by end of day on (21 June 2023.) by contacting:  
**Kieran Murray**  
**Artefact Heritage Services**  
Suite 56, Jones Bay Wharf, 26-32 Pirrama Rd, Pyrmont NSW 2009  
or email [consultation@artefact.net.au](mailto:consultation@artefact.net.au)

**Accommodation**

**ANGUS YAGOONA LODGE**  
Furnished rooms. Some with kitchenettes. FREE gas/electricity. Parking on site. 120m, stadium & shops. From \$240pw. **9793 1397 - 0423 777 249**

**REAL ESTATE**

**Job Market**

**CLASSIFIEDS DEADLINES**

**PLACE YOUR AD BY PHONE UP UNTIL 12 NOON TUESDAYS**

**We accept copy via fax, email or Quickcut. FAXED AND EMAILED COPY MUST BE RECEIVED BY 10AM ON TUESDAY**

**FAX: 02 9795 0096**

**EMAIL: [classifieds@torchemail.com.au](mailto:classifieds@torchemail.com.au)**

**For information on formats acceptable for electronic submissions, please phone the Classifieds Department on 02 9795 0011.**

**The Company reserves the right to alter or omit advertisements; and while every care is exercised, is not responsible for error, mis-classifications, or non-insertion. No allowance will be made for errors unless attention is drawn to them within 6 days of publication.**

**No responsibility is accepted for advertisements not appearing in strict alphabetical order.**

**A cancellation number will be issued for cancellation of any current advertisement, and no credits will be given for non-cancellation unless this cancellation number is quoted.**

**All advertisements accepted are subject to the above conditions.**

**Had a birth in the family?**



**To ADVERTISE a birth notice**

**Call us on **9795 0011****

or email us at: [classifieds@torchemail.com.au](mailto:classifieds@torchemail.com.au)

**BIRTHDAYS**



**To ADVERTISE your birthday notice**

**Call us on **9795 0011** or email us at: [classifieds@torchemail.com.au](mailto:classifieds@torchemail.com.au)**

**ADVERTISING SALES EXECUTIVE**

**Torch Publishing Company is looking for an enthusiastic and dynamic sales person to join our successful team. Full-time position.**

**Duties include:**

- Make sales calls to new and existing customers
- Develop good business relationships with clients.

**A reliable vehicle and current drivers licence are both essential.**

**In return we offer a base salary and vehicle allowance with an Incentive Scheme in place for achievers. In addition a monthly mobile phone allowance is available.**

**Applications should be marked "Private and Confidential" and emailed to:-**

**[dallas@torchemail.com.au](mailto:dallas@torchemail.com.au)**

**Anniversaries**

**Celebrating an ANNIVERSARY?**



**To ADVERTISE your Anniversary notice**

**Call us on: **9795 0011** or email us at: [classifieds@torchemail.com.au](mailto:classifieds@torchemail.com.au)**

**NEED RESULTS?**

**TORCH CLASSIFIEDS 9795 0011**

**Public Notices**

**INVITATION TO REGISTER AN INTEREST**  
**Riverlands Foreshore DA, Aboriginal Cultural Heritage Assessment**  
Artefact Heritage on behalf of Mirvac Homes of New South Wales (the proponent) are undertaking an Aboriginal Cultural Heritage Assessment Report (ACHAR) of the Riverlands Foreshore Cycleway Development. The site is comprised of land located at 55 Prescott Parade, 123 & 123A Raleigh Rd, & 60A Auld Ave, Milperra (Lot 10 DP731859, Lots 23-27 DP7304, & Lot 21 DP749985), part of the City of Canterbury-Bankstown LGA, along the Georges River.

The contact details for the proponent are:  
**Tessa Kore - [tessa.kore@mirvac.com](mailto:tessa.kore@mirvac.com)**

Artefact Heritage have been engaged by the proponent to prepare an Aboriginal Cultural Heritage Assessment Report (ACHAR). As part of the SEARs application, an updated ACHAR must be completed.

We are inviting registrations of interest in the project from Aboriginal groups and individuals who hold cultural knowledge relevant to determining the significance of Aboriginal objects and/or places in the locality of the project. Please note that the consultation guidelines require us to provide details of the Registered Aboriginal Parties to Heritage NSW (formerly Office of Environment and Heritage) and the Gangdara Local Aboriginal Land Council. In your response could you please advise if you would not like your details to be provided.

Please register your interest in the project by end of day on (21 June 2023.) by contacting:  
**Kieran Murray**  
**Artefact Heritage Services**  
Suite 56, Jones Bay Wharf, 26-32 Pirrama Rd, Pyrmont NSW 2009  
or email [consultation@artefact.net.au](mailto:consultation@artefact.net.au)

**Accommodation**

**ANGUS YAGOONA LODGE**  
Furnished rooms. Some with kitchenettes. FREE gas/electricity. Parking on site. 120m, stadium & shops. From \$240pw. **9793 1397 - 0423 777 249**

**REAL ESTATE**

**Job Market**

**CLASSIFIEDS DEADLINES**

**PLACE YOUR AD BY PHONE UP UNTIL 12 NOON TUESDAYS**

**We accept copy via fax, email or Quickcut. FAXED AND EMAILED COPY MUST BE RECEIVED BY 10AM ON TUESDAY**

**FAX: 02 9795 0096**

**EMAIL: [classifieds@torchemail.com.au](mailto:classifieds@torchemail.com.au)**

**For information on formats acceptable for electronic submissions, please phone the Classifieds Department on 02 9795 0011.**

**The Company reserves the right to alter or omit advertisements; and while every care is exercised, is not responsible for error, mis-classifications, or non-insertion. No allowance will be made for errors unless attention is drawn to them within 6 days of publication.**

**No responsibility is accepted for advertisements not appearing in strict alphabetical order.**

**A cancellation number will be issued for cancellation of any current advertisement, and no credits will be given for non-cancellation unless this cancellation number is quoted.**

**All advertisements accepted are subject to the above conditions.**

**Had a birth in the family?**



**To ADVERTISE a birth notice**

**Call us on **9795 0011****

or email us at: [classifieds@torchemail.com.au](mailto:classifieds@torchemail.com.au)

**BIRTHDAYS**



**To ADVERTISE your birthday notice**

**Call us on **9795 0011** or email us at: [classifieds@torchemail.com.au](mailto:classifieds@torchemail.com.au)**

**ADVERTISING SALES EXECUTIVE**

**Torch Publishing Company is looking for an enthusiastic and dynamic sales person to join our successful team. Full-time position.**

**Duties include:**

- Make sales calls to new and existing customers
- Develop good business relationships with clients.

**A reliable vehicle and current drivers licence are both essential.**

**In return we offer a base salary and vehicle allowance with an Incentive Scheme in place for achievers. In addition a monthly mobile phone allowance is available.**

**Applications should be marked "Private and Confidential" and emailed to:-**

**[dallas@torchemail.com.au](mailto:dallas@torchemail.com.au)**

**Anniversaries**

**Celebrating an ANNIVERSARY?**



**To ADVERTISE your Anniversary notice**

**Call us on: **9795 0011** or email us at: [classifieds@torchemail.com.au](mailto:classifieds@torchemail.com.au)**

**NEED RESULTS**

## Invitations to Register and Expressions of Interest

**From:** Phillip Obah  
**Sent:** Tuesday, 20 June 2023 1:05 PM  
**To:** Thawunconsultancy@outlook.com  
**Subject:** Re: Riverlands Foreshore Cycle Path: Invitation to Register Interest

1

20 June 2023

Jason Mitchell  
Thawun Aboriginal Consultancy  
Thawunconsultancy@outlook.com

Dear Sir or Madam,

**Re: Riverlands Foreshore Cycle Path: Invitation to Register Interest**

Artefact Heritage has been engaged by Mirvac Homes to prepare an Aboriginal Cultural Heritage Assessment Report (ACHAR) for the construction of a foreshore cycleway and pedestrian access path along the foreshore of the Georges River, including a cyclist and pedestrian bridge over mangroves and northern creek, and ancillary works. The development will take place over land located at 56 Prescott Parade, 123 & 123A Raleigh Rd, & 80A Auld Ave, Milperra (Lot 10 DP731859, Lots 23-27 DP7304, & Lot 21 DP749985). The location of the proposed development is shown in Figure 1.

The proposal is located within the Canterbury-Bankstown LGA and within the boundaries of the Gandangara LALC.

The project has been declared as a State Significant Development (SSD) under the *Environmental Planning & Assessment Act 1979*. The Secretary's Environmental Assessment Requirements (SEARs) were issued for the project (SSD 1440-Updated) and specify that:

---

*As part of the EIS assessment, the following matters must also be addressed:*

- **heritage** – including: an Aboriginal Cultural Heritage Assessment Report prepared in accordance with relevant guidelines, identifying, describing and assessing any impacts for any Aboriginal cultural heritage values on the site

---

Artefact Heritage have been engaged by the proponent to prepare an ACHAR to address the conditions of the SEARs, as they relate to Aboriginal heritage. The ACHAR will be prepared in accordance with the *Guide to investigating, assessing and reporting on Aboriginal Cultural Heritage in NSW* (OEH 2011). Preparation of the ACHAR will include community consultation in accordance with the *Aboriginal cultural heritage consultation requirements for proponents 2010* (DECCW 2010).

In accordance with these requirements and as part of the assessment process, the proponent would like to consult with any Aboriginal persons or organisations that hold cultural knowledge relevant to determining the significance of Aboriginal objects and places in the region. The purpose

of community consultation is to assist the proponent in identifying and describing the Aboriginal cultural heritage values within the proposal area and aid in the documentation of these values in the environmental assessment.

Contact details for the proponent are:

Tessa Kore  
Assistant Developing Manager  
Mirvac Homes (NSW) Pty Ltd  
Email: [tessa.kore@mirvac.com](mailto:tessa.kore@mirvac.com)

We would like to invite you to register an interest in the project if you would like to be involved in the community consultation process. Please send your registration by **5 June 2023** to:

Kieran Murray  
Artefact Heritage  
Suite 56, Jones Bay Wharf, 26-32 Pirrama Road  
Pyrmont NSW 2009  
[consultation@artefact.net.au](mailto:consultation@artefact.net.au)

Please mark all responses with the subject line: 'Riverlands Foreshore Cycle Path', and address the following points:

- Your name and contact details of the organisation registering.
- An outline of the connection of the organisation to the area.

Please note that the Consultation Guidelines require us to provide details of the Registered Aboriginal Parties to the Heritage NSW and Gandangara Local Aboriginal Land Council. Please let me know if you would not like your details to be provided.

For further information, please contact me by email at [consultation@artefact.net.au](mailto:consultation@artefact.net.au), or on 9518 8411.

Kind regards,



**Kieran Murray**  
Aboriginal Cultural Heritage Officer  
Artefact Heritage

E: [Kieran.murray@artefact.net.au](mailto:Kieran.murray@artefact.net.au)  
P: 9518 8411  
M: 0414 741 648  
W: [www.artefact.net.au](http://www.artefact.net.au)  
A: Suite 56, Jones Bay Wharf, 26-32 Pirrama Road, Pyrmont, NSW

**Figure 1: Map of the study area**





<p><b>Study Area</b></p> <p><b>230640</b></p> <p><b>Riverlands</b></p> <p><b>Foreshore DA</b></p> <p><small>LGA: Canterbury Bankstown</small></p>	<p> Study Area</p>	<p> 0 75 150 225 300</p> <p>1:8,000</p> <p><small>Coordinate System: GDA 1994 MGA Zone 56</small></p> <p><small>Projection: Transverse Mercator</small></p> <p><small>Datum: GDA 1994</small></p> <p><small>Units: Meter</small></p> <p><small>SIZE @A4</small></p> <p><small>DATE 16/06/2023</small></p>	<p></p>
---	---	--	--

Document Path: D:\GIS\GIS\_Mapping\230640 Riverlands Foreshore DA\MXD\230640\_StudyArea\_v1\_190523.mxd

**From:** Phillip Obah  
**Sent:** Tuesday, 20 June 2023 1:05 PM  
**To:** gamila\_roi@yahoo.com.au  
**Subject:** Re: Riverlands Foreshore Cycle Path: Invitation to Register Interest

!

20 June 2023

Thomas Dahlstrom  
Thomas Dahlstrom Offers ACH value by using 3D Laser and Drone technology  
gamila\_roi@yahoo.com.au

Dear Sir or Madam,

**Re: Riverlands Foreshore Cycle Path: Invitation to Register Interest**

Artefact Heritage has been engaged by Mirvac Homes to prepare an Aboriginal Cultural Heritage Assessment Report (ACHAR) for the construction of a foreshore cycleway and pedestrian access path along the foreshore of the Georges River, including a cyclist and pedestrian bridge over mangroves and northern creek, and ancillary works. The development will take place over land located at 56 Prescott Parade, 123 & 123A Raleigh Rd, & 80A Auld Ave, Milperra (Lot 10 DP731859, Lots 23-27 DP7304, & Lot 21 DP749985). The location of the proposed development is shown in Figure 1.

The proposal is located within the Canterbury-Bankstown LGA and within the boundaries of the Gandangara LALC.

The project has been declared as a State Significant Development (SSD) under the *Environmental Planning & Assessment Act 1979*. The Secretary's Environmental Assessment Requirements (SEARs) were issued for the project (SSD 1440-Updated) and specify that:

---

*As part of the EIS assessment, the following matters must also be addressed:*

- **heritage** – including: an Aboriginal Cultural Heritage Assessment Report prepared in accordance with relevant guidelines, identifying, describing and assessing any impacts for any Aboriginal cultural heritage values on the site

---

Artefact Heritage have been engaged by the proponent to prepare an ACHAR to address the conditions of the SEARs, as they relate to Aboriginal heritage. The ACHAR will be prepared in accordance with the *Guide to investigating, assessing and reporting on Aboriginal Cultural Heritage in NSW* (OEH 2011). Preparation of the ACHAR will include community consultation in accordance with the *Aboriginal cultural heritage consultation requirements for proponents 2010* (DECCW 2010).

In accordance with these requirements and as part of the assessment process, the proponent would like to consult with any Aboriginal persons or organisations that hold cultural knowledge relevant to determining the significance of Aboriginal objects and places in the region. The purpose

of community consultation is to assist the proponent in identifying and describing the Aboriginal cultural heritage values within the proposal area and aid in the documentation of these values in the environmental assessment.

Contact details for the proponent are:

Tessa Kore  
Assistant Developing Manager  
Mirvac Homes (NSW) Pty Ltd  
Email: [tessa.kore@mirvac.com](mailto:tessa.kore@mirvac.com)

We would like to invite you to register an interest in the project if you would like to be involved in the community consultation process. Please send your registration by **5 June 2023** to:

Kieran Murray  
Artefact Heritage  
Suite 56, Jones Bay Wharf, 26-32 Pirrama Road  
Pyrmont NSW 2009  
[consultation@artefact.net.au](mailto:consultation@artefact.net.au)

Please mark all responses with the subject line: 'Riverlands Foreshore Cycle Path', and address the following points:

- Your name and contact details of the organisation registering.
- An outline of the connection of the organisation to the area.

Please note that the Consultation Guidelines require us to provide details of the Registered Aboriginal Parties to the Heritage NSW and Gandangara Local Aboriginal Land Council. Please let me know if you would not like your details to be provided.

For further information, please contact me by email at [consultation@artefact.net.au](mailto:consultation@artefact.net.au), or on 9518 8411.

Kind regards,



**Kieran Murray**  
Aboriginal Cultural Heritage Officer  
Artefact Heritage

E: [Kieran.murray@artefact.net.au](mailto:Kieran.murray@artefact.net.au)  
P: 9518 8411  
M: 0414 741 648  
W: [www.artefact.net.au](http://www.artefact.net.au)  
A: Suite 56, Jones Bay Wharf, 26-32 Pirrama Road, Pyrmont, NSW

**Figure 1: Map of the study area**





<b>Study Area</b> <b>230640</b> <b>Riverlands</b> <b>Foreshore DA</b> <small>LGA: Canterbury Bankstown</small>	 Study Area	  1:8,000 <small>Coordinate System: GDA 1994 MGA Zone 56          Projection: Transverse Mercator          Datum: GDA 1994          Units: Meter</small>	 <small>SIZE @A4 DATE 16/06/2023</small>
--	--	---	--

Document Path: D:\GIS\GIS\_Mapping\230640 Riverlands Foreshore DA\MXD\230640\_StudyArea\_v1\_190523.mxd

**From:** Phillip Obah  
**Sent:** Tuesday, 20 June 2023 1:05 PM  
**To:** thoorganura@gmail.com  
**Subject:** Re: Riverlands Foreshore Cycle Path: Invitation to Register Interest

1

20 June 2023

John Carriage (Chief Executive Officer)  
Thoorga Nura  
thoorganura@gmail.com

Dear Sir or Madam,

**Re: Riverlands Foreshore Cycle Path: Invitation to Register Interest**

Artefact Heritage has been engaged by Mirvac Homes to prepare an Aboriginal Cultural Heritage Assessment Report (ACHAR) for the construction of a foreshore cycleway and pedestrian access path along the foreshore of the Georges River, including a cyclist and pedestrian bridge over mangroves and northern creek, and ancillary works. The development will take place over land located at 56 Prescott Parade, 123 & 123A Raleigh Rd, & 80A Auld Ave, Milperra (Lot 10 DP731859, Lots 23-27 DP7304, & Lot 21 DP749985). The location of the proposed development is shown in Figure 1.

The proposal is located within the Canterbury-Bankstown LGA and within the boundaries of the Gandangara LALC.

The project has been declared as a State Significant Development (SSD) under the *Environmental Planning & Assessment Act 1979*. The Secretary's Environmental Assessment Requirements (SEARs) were issued for the project (SSD 1440-Updated) and specify that:

---

*As part of the EIS assessment, the following matters must also be addressed:*

- **heritage** – including: an Aboriginal Cultural Heritage Assessment Report prepared in accordance with relevant guidelines, identifying, describing and assessing any impacts for any Aboriginal cultural heritage values on the site

---

Artefact Heritage have been engaged by the proponent to prepare an ACHAR to address the conditions of the SEARs, as they relate to Aboriginal heritage. The ACHAR will be prepared in accordance with the *Guide to investigating, assessing and reporting on Aboriginal Cultural Heritage in NSW* (OEH 2011). Preparation of the ACHAR will include community consultation in accordance with the *Aboriginal cultural heritage consultation requirements for proponents 2010* (DECCW 2010).

In accordance with these requirements and as part of the assessment process, the proponent would like to consult with any Aboriginal persons or organisations that hold cultural knowledge relevant to determining the significance of Aboriginal objects and places in the region. The purpose

of community consultation is to assist the proponent in identifying and describing the Aboriginal cultural heritage values within the proposal area and aid in the documentation of these values in the environmental assessment.

Contact details for the proponent are:

Tessa Kore  
Assistant Developing Manager  
Mirvac Homes (NSW) Pty Ltd  
Email: [tessa.kore@mirvac.com](mailto:tessa.kore@mirvac.com)

We would like to invite you to register an interest in the project if you would like to be involved in the community consultation process. Please send your registration by **5 June 2023** to:

Kieran Murray  
Artefact Heritage  
Suite 56, Jones Bay Wharf, 26-32 Pirrama Road  
Pyrmont NSW 2009  
[consultation@artefact.net.au](mailto:consultation@artefact.net.au)

Please mark all responses with the subject line: 'Riverlands Foreshore Cycle Path', and address the following points:

- Your name and contact details of the organisation registering.
- An outline of the connection of the organisation to the area.

Please note that the Consultation Guidelines require us to provide details of the Registered Aboriginal Parties to the Heritage NSW and Gandangara Local Aboriginal Land Council. Please let me know if you would not like your details to be provided.

For further information, please contact me by email at [consultation@artefact.net.au](mailto:consultation@artefact.net.au), or on 9518 8411.

Kind regards,



**Kieran Murray**  
Aboriginal Cultural Heritage Officer  
Artefact Heritage

E: [Kieran.murray@artefact.net.au](mailto:Kieran.murray@artefact.net.au)  
P: 9518 8411  
M: 0414 741 648  
W: [www.artefact.net.au](http://www.artefact.net.au)  
A: Suite 56, Jones Bay Wharf, 26-32 Pirrama Road, Pyrmont, NSW

**Figure 1: Map of the study area**





<p><b>Study Area</b></p> <p><b>230640</b></p> <p><b>Riverlands</b></p> <p><b>Foreshore DA</b></p> <p><small>LGA: Canterbury Bankstown</small></p>	<p> Study Area</p>	<p> 0 75 150 225 300</p> <p>1:8,000</p> <p><small>Coordinate System: GDA 1994 MGA Zone 56</small></p> <p><small>Projection: Transverse Mercator</small></p> <p><small>Datum: GDA 1994</small></p> <p><small>Units: Meter</small></p> <p><small>SIZE @A4</small></p> <p><small>DATE 16/06/2023</small></p>	<p></p> <p>artefact</p>
---	---	--	--

Document Path: D:\GIS\GIS\_Mapping\230640 Riverlands Foreshore DA\MKD\230640\_StudyArea\_v1\_190523.mxd



**From:** Phillip Obah  
**Sent:** Tuesday, 20 June 2023 1:05 PM  
**To:** scott@tocomwall.com.au  
**Subject:** Re: Riverlands Foreshore Cycle Path: Invitation to Register Interest

1

20 June 2023

Scott Franks  
Tocomwall Pty Ltd  
scott@tocomwall.com.au

Dear Sir or Madam,

**Re: Riverlands Foreshore Cycle Path: Invitation to Register Interest**

Artefact Heritage has been engaged by Mirvac Homes to prepare an Aboriginal Cultural Heritage Assessment Report (ACHAR) for the construction of a foreshore cycleway and pedestrian access path along the foreshore of the Georges River, including a cyclist and pedestrian bridge over mangroves and northern creek, and ancillary works. The development will take place over land located at 56 Prescott Parade, 123 & 123A Raleigh Rd, & 80A Auld Ave, Milperra (Lot 10 DP731859, Lots 23-27 DP7304, & Lot 21 DP749985). The location of the proposed development is shown in Figure 1.

The proposal is located within the Canterbury-Bankstown LGA and within the boundaries of the Gandangara LALC.

The project has been declared as a State Significant Development (SSD) under the *Environmental Planning & Assessment Act 1979*. The Secretary's Environmental Assessment Requirements (SEARs) were issued for the project (SSD 1440-Updated) and specify that:

---

*As part of the EIS assessment, the following matters must also be addressed:*

- **heritage** – including: an Aboriginal Cultural Heritage Assessment Report prepared in accordance with relevant guidelines, identifying, describing and assessing any impacts for any Aboriginal cultural heritage values on the site

---

Artefact Heritage have been engaged by the proponent to prepare an ACHAR to address the conditions of the SEARs, as they relate to Aboriginal heritage. The ACHAR will be prepared in accordance with the *Guide to investigating, assessing and reporting on Aboriginal Cultural Heritage in NSW* (OEH 2011). Preparation of the ACHAR will include community consultation in accordance with the *Aboriginal cultural heritage consultation requirements for proponents 2010* (DECCW 2010).

In accordance with these requirements and as part of the assessment process, the proponent would like to consult with any Aboriginal persons or organisations that hold cultural knowledge relevant to determining the significance of Aboriginal objects and places in the region. The purpose

of community consultation is to assist the proponent in identifying and describing the Aboriginal cultural heritage values within the proposal area and aid in the documentation of these values in the environmental assessment.

Contact details for the proponent are:

Tessa Kore  
Assistant Developing Manager  
Mirvac Homes (NSW) Pty Ltd  
Email: [tessa.kore@mirvac.com](mailto:tessa.kore@mirvac.com)

We would like to invite you to register an interest in the project if you would like to be involved in the community consultation process. Please send your registration by **5 June 2023** to:

Kieran Murray  
Artefact Heritage  
Suite 56, Jones Bay Wharf, 26-32 Pirrama Road  
Pyrmont NSW 2009  
[consultation@artefact.net.au](mailto:consultation@artefact.net.au)

Please mark all responses with the subject line: 'Riverlands Foreshore Cycle Path', and address the following points:

- Your name and contact details of the organisation registering.
- An outline of the connection of the organisation to the area.

Please note that the Consultation Guidelines require us to provide details of the Registered Aboriginal Parties to the Heritage NSW and Gandangara Local Aboriginal Land Council. Please let me know if you would not like your details to be provided.

For further information, please contact me by email at [consultation@artefact.net.au](mailto:consultation@artefact.net.au), or on 9518 8411.

Kind regards,



**Kieran Murray**  
Aboriginal Cultural Heritage Officer  
Artefact Heritage

E: [Kieran.murray@artefact.net.au](mailto:Kieran.murray@artefact.net.au)  
P: 9518 8411  
M: 0414 741 648  
W: [www.artefact.net.au](http://www.artefact.net.au)  
A: Suite 56, Jones Bay Wharf, 26-32 Pirrama Road, Pyrmont, NSW

**Figure 1: Map of the study area**



<p><b>Study Area</b></p> <p><b>230640</b></p> <p><b>Riverlands</b></p> <p><b>Foreshore DA</b></p> <p><small>LGA: Canterbury Bankstown</small></p>	<p> Study Area</p>	<p> 0 75 150 225 300</p> <p>1:8,000</p> <p><small>Coordinate System: GDA 1994 MGA Zone 56</small></p> <p><small>Projection: Transverse Mercator</small></p> <p><small>Datum: GDA 1994</small></p> <p><small>Units: Meter</small></p> <p><small>SIZE @A4</small></p> <p><small>DATE 16/06/2023</small></p>	<p></p> <p><b>artefact</b></p>
---	---	--	---

Document Path: D:\GIS\GIS\_Mapping\230640 Riverlands Foreshore DA\MKD\230640\_StudyArea\_v1\_190523.mxd

**From:** Phillip Obah  
**Sent:** Tuesday, 20 June 2023 1:05 PM  
**To:** Waawaar.awaa@gmail.com  
**Subject:** Re: Riverlands Foreshore Cycle Path: Invitation to Register Interest

!

20 June 2023

Rodney Gunther & Barry Gunther  
Waawaar Awaa Aboriginal Corporation  
Waawaar.awaa@gmail.com

Dear Sir or Madam,

**Re: Riverlands Foreshore Cycle Path: Invitation to Register Interest**

Artefact Heritage has been engaged by Mirvac Homes to prepare an Aboriginal Cultural Heritage Assessment Report (ACHAR) for the construction of a foreshore cycleway and pedestrian access path along the foreshore of the Georges River, including a cyclist and pedestrian bridge over mangroves and northern creek, and ancillary works. The development will take place over land located at 56 Prescott Parade, 123 & 123A Raleigh Rd, & 80A Auld Ave, Milperra (Lot 10 DP731859, Lots 23-27 DP7304, & Lot 21 DP749985). The location of the proposed development is shown in Figure 1.

The proposal is located within the Canterbury-Bankstown LGA and within the boundaries of the Gandangara LALC.

The project has been declared as a State Significant Development (SSD) under the *Environmental Planning & Assessment Act 1979*. The Secretary's Environmental Assessment Requirements (SEARs) were issued for the project (SSD 1440-Updated) and specify that:

---

*As part of the EIS assessment, the following matters must also be addressed:*

- **heritage** – including: an Aboriginal Cultural Heritage Assessment Report prepared in accordance with relevant guidelines, identifying, describing and assessing any impacts for any Aboriginal cultural heritage values on the site

---

Artefact Heritage have been engaged by the proponent to prepare an ACHAR to address the conditions of the SEARs, as they relate to Aboriginal heritage. The ACHAR will be prepared in accordance with the *Guide to investigating, assessing and reporting on Aboriginal Cultural Heritage in NSW* (OEH 2011). Preparation of the ACHAR will include community consultation in accordance with the *Aboriginal cultural heritage consultation requirements for proponents 2010* (DECCW 2010).

In accordance with these requirements and as part of the assessment process, the proponent would like to consult with any Aboriginal persons or organisations that hold cultural knowledge relevant to determining the significance of Aboriginal objects and places in the region. The purpose

of community consultation is to assist the proponent in identifying and describing the Aboriginal cultural heritage values within the proposal area and aid in the documentation of these values in the environmental assessment.

Contact details for the proponent are:

Tessa Kore  
Assistant Developing Manager  
Mirvac Homes (NSW) Pty Ltd  
Email: [tessa.kore@mirvac.com](mailto:tessa.kore@mirvac.com)

We would like to invite you to register an interest in the project if you would like to be involved in the community consultation process. Please send your registration by **5 June 2023** to:

Kieran Murray  
Artefact Heritage  
Suite 56, Jones Bay Wharf, 26-32 Pirrama Road  
Pyrmont NSW 2009  
[consultation@artefact.net.au](mailto:consultation@artefact.net.au)

Please mark all responses with the subject line: 'Riverlands Foreshore Cycle Path', and address the following points:

- Your name and contact details of the organisation registering.
- An outline of the connection of the organisation to the area.

Please note that the Consultation Guidelines require us to provide details of the Registered Aboriginal Parties to the Heritage NSW and Gandangara Local Aboriginal Land Council. Please let me know if you would not like your details to be provided.

For further information, please contact me by email at [consultation@artefact.net.au](mailto:consultation@artefact.net.au), or on 9518 8411.

Kind regards,



**Kieran Murray**  
Aboriginal Cultural Heritage Officer  
Artefact Heritage

E: [Kieran.murray@artefact.net.au](mailto:Kieran.murray@artefact.net.au)  
P: 9518 8411  
M: 0414 741 648  
W: [www.artefact.net.au](http://www.artefact.net.au)  
A: Suite 56, Jones Bay Wharf, 26-32 Pirrama Road, Pyrmont, NSW

**Figure 1: Map of the study area**





<b>Study Area</b> <b>230640</b> <b>Riverlands</b> <b>Foreshore DA</b> <small>LGA: Canterbury Bankstown</small>	 Study Area	  1:8,000 <small>Coordinate System: GDA 1994 MGA Zone 56          Projection: Transverse Mercator          Datum: GDA 1994          Units: Meter</small>	 <small>SIZE @A4          DATE 16/06/2023</small>
--	--	---	---

Document Path: D:\GIS\GIS\_Mapping\230640 Riverlands Foreshore DA\MXD\230640\_StudyArea\_v1\_190523.mxd



**From:** Phillip Obah  
**Sent:** Tuesday, 20 June 2023 1:05 PM  
**To:** waarlan12@outlook.com  
**Subject:** Re: Riverlands Foreshore Cycle Path: Invitation to Register Interest

!

20 June 2023

Philip Boney  
Wailwan Aboriginal Group  
waarlan12@outlook.com

Dear Sir or Madam,

**Re: Riverlands Foreshore Cycle Path: Invitation to Register Interest**

Artefact Heritage has been engaged by Mirvac Homes to prepare an Aboriginal Cultural Heritage Assessment Report (ACHAR) for the construction of a foreshore cycleway and pedestrian access path along the foreshore of the Georges River, including a cyclist and pedestrian bridge over mangroves and northern creek, and ancillary works. The development will take place over land located at 56 Prescott Parade, 123 & 123A Raleigh Rd, & 80A Auld Ave, Milperra (Lot 10 DP731859, Lots 23-27 DP7304, & Lot 21 DP749985). The location of the proposed development is shown in Figure 1.

The proposal is located within the Canterbury-Bankstown LGA and within the boundaries of the Gandangara LALC.

The project has been declared as a State Significant Development (SSD) under the *Environmental Planning & Assessment Act 1979*. The Secretary's Environmental Assessment Requirements (SEARs) were issued for the project (SSD 1440-Updated) and specify that:

---

*As part of the EIS assessment, the following matters must also be addressed:*

- **heritage** – including: an Aboriginal Cultural Heritage Assessment Report prepared in accordance with relevant guidelines, identifying, describing and assessing any impacts for any Aboriginal cultural heritage values on the site

---

Artefact Heritage have been engaged by the proponent to prepare an ACHAR to address the conditions of the SEARs, as they relate to Aboriginal heritage. The ACHAR will be prepared in accordance with the *Guide to investigating, assessing and reporting on Aboriginal Cultural Heritage in NSW* (OEH 2011). Preparation of the ACHAR will include community consultation in accordance with the *Aboriginal cultural heritage consultation requirements for proponents 2010* (DECCW 2010).

In accordance with these requirements and as part of the assessment process, the proponent would like to consult with any Aboriginal persons or organisations that hold cultural knowledge relevant to determining the significance of Aboriginal objects and places in the region. The purpose

of community consultation is to assist the proponent in identifying and describing the Aboriginal cultural heritage values within the proposal area and aid in the documentation of these values in the environmental assessment.

Contact details for the proponent are:

Tessa Kore  
Assistant Developing Manager  
Mirvac Homes (NSW) Pty Ltd  
Email: [tessa.kore@mirvac.com](mailto:tessa.kore@mirvac.com)

We would like to invite you to register an interest in the project if you would like to be involved in the community consultation process. Please send your registration by **5 June 2023** to:

Kieran Murray  
Artefact Heritage  
Suite 56, Jones Bay Wharf, 26-32 Pirrama Road  
Pyrmont NSW 2009  
[consultation@artefact.net.au](mailto:consultation@artefact.net.au)

Please mark all responses with the subject line: 'Riverlands Foreshore Cycle Path', and address the following points:

- Your name and contact details of the organisation registering.
- An outline of the connection of the organisation to the area.

Please note that the Consultation Guidelines require us to provide details of the Registered Aboriginal Parties to the Heritage NSW and Gandangara Local Aboriginal Land Council. Please let me know if you would not like your details to be provided.

For further information, please contact me by email at [consultation@artefact.net.au](mailto:consultation@artefact.net.au), or on 9518 8411.

Kind regards,



**Kieran Murray**  
Aboriginal Cultural Heritage Officer  
Artefact Heritage

E: [Kieran.murray@artefact.net.au](mailto:Kieran.murray@artefact.net.au)  
P: 9518 8411  
M: 0414 741 648  
W: [www.artefact.net.au](http://www.artefact.net.au)  
A: Suite 56, Jones Bay Wharf, 26-32 Pirrama Road, Pyrmont, NSW

**Figure 1: Map of the study area**



<p><b>Study Area</b></p> <p><b>230640</b></p> <p><b>Riverlands</b></p> <p><b>Foreshore DA</b></p> <p><small>LGA: Canterbury Bankstown</small></p>	<p> Study Area</p>	<p> 0 75 150 225 300</p> <p>1:8,000</p> <p><small>Coordinate System: GDA 1994 MGA Zone 56</small></p> <p><small>Projection: Transverse Mercator</small></p> <p><small>Datum: GDA 1994</small></p> <p><small>Units: Meter</small></p> <p><small>SIZE @A4</small></p> <p><small>DATE 16/06/2023</small></p>	<p></p> <p><b>artefact</b></p>
---	---	--	---

Document Path: D:\GIS\GIS\_Mapping\230640 Riverlands Foreshore DA\MXD\230640\_StudyArea\_v1\_190523.mxd

**From:** Phillip Obah  
**Sent:** Tuesday, 20 June 2023 1:05 PM  
**To:** jason.mitchell9@outlook.com  
**Subject:** Re: Riverlands Foreshore Cycle Path: Invitation to Register Interest

1

20 June 2023

Jason Mitchell  
Thawun Aboriginal Consultancy  
jason.mitchell9@outlook.com

Dear Sir or Madam,

**Re: Riverlands Foreshore Cycle Path: Invitation to Register Interest**

Artefact Heritage has been engaged by Mirvac Homes to prepare an Aboriginal Cultural Heritage Assessment Report (ACHAR) for the construction of a foreshore cycleway and pedestrian access path along the foreshore of the Georges River, including a cyclist and pedestrian bridge over mangroves and northern creek, and ancillary works. The development will take place over land located at 56 Prescott Parade, 123 & 123A Raleigh Rd, & 80A Auld Ave, Milperra (Lot 10 DP731859, Lots 23-27 DP7304, & Lot 21 DP749985). The location of the proposed development is shown in Figure 1.

The proposal is located within the Canterbury-Bankstown LGA and within the boundaries of the Gandangara LALC.

The project has been declared as a State Significant Development (SSD) under the *Environmental Planning & Assessment Act 1979*. The Secretary's Environmental Assessment Requirements (SEARs) were issued for the project (SSD 1440-Updated) and specify that:

---

*As part of the EIS assessment, the following matters must also be addressed:*

- **heritage** – including: an Aboriginal Cultural Heritage Assessment Report prepared in accordance with relevant guidelines, identifying, describing and assessing any impacts for any Aboriginal cultural heritage values on the site

---

Artefact Heritage have been engaged by the proponent to prepare an ACHAR to address the conditions of the SEARs, as they relate to Aboriginal heritage. The ACHAR will be prepared in accordance with the *Guide to investigating, assessing and reporting on Aboriginal Cultural Heritage in NSW* (OEH 2011). Preparation of the ACHAR will include community consultation in accordance with the *Aboriginal cultural heritage consultation requirements for proponents 2010* (DECCW 2010).

In accordance with these requirements and as part of the assessment process, the proponent would like to consult with any Aboriginal persons or organisations that hold cultural knowledge relevant to determining the significance of Aboriginal objects and places in the region. The purpose

of community consultation is to assist the proponent in identifying and describing the Aboriginal cultural heritage values within the proposal area and aid in the documentation of these values in the environmental assessment.

Contact details for the proponent are:

Tessa Kore  
Assistant Developing Manager  
Mirvac Homes (NSW) Pty Ltd  
Email: [tessa.kore@mirvac.com](mailto:tessa.kore@mirvac.com)

We would like to invite you to register an interest in the project if you would like to be involved in the community consultation process. Please send your registration by **5 June 2023** to:

Kieran Murray  
Artefact Heritage  
Suite 56, Jones Bay Wharf, 26-32 Pirrama Road  
Pyrmont NSW 2009  
[consultation@artefact.net.au](mailto:consultation@artefact.net.au)

Please mark all responses with the subject line: 'Riverlands Foreshore Cycle Path', and address the following points:

- Your name and contact details of the organisation registering.
- An outline of the connection of the organisation to the area.

Please note that the Consultation Guidelines require us to provide details of the Registered Aboriginal Parties to the Heritage NSW and Gandangara Local Aboriginal Land Council. Please let me know if you would not like your details to be provided.

For further information, please contact me by email at [consultation@artefact.net.au](mailto:consultation@artefact.net.au), or on 9518 8411.

Kind regards,



**Kieran Murray**  
Aboriginal Cultural Heritage Officer  
Artefact Heritage

E: [Kieran.murray@artefact.net.au](mailto:Kieran.murray@artefact.net.au)  
P: 9518 8411  
M: 0414 741 648  
W: [www.artefact.net.au](http://www.artefact.net.au)  
A: Suite 56, Jones Bay Wharf, 26-32 Pirrama Road, Pyrmont, NSW

**Figure 1: Map of the study area**





<p><b>Study Area</b></p> <p><b>230640</b></p> <p><b>Riverlands</b></p> <p><b>Foreshore DA</b></p> <p><small>LGA: Canterbury Bankstown</small></p>	<p> Study Area</p>	<p> 0 75 150 225 300</p> <p>1:8,000</p> <p><small>Coordinate System: GDA 1994 MGA Zone 56</small></p> <p><small>Projection: Transverse Mercator</small></p> <p><small>Datum: GDA 1994</small></p> <p><small>Units: Meter</small></p> <p><small>SIZE @A4</small></p> <p><small>DATE 16/06/2023</small></p>	<p></p> <p><b>artefact</b></p>
---	---	--	---

Document Path: D:\GIS\GIS\_Mapping\230640 Riverlands Foreshore DA\MKD\230640\_StudyArea\_v1\_190523.mxd



**From:** Phillip Obah  
**Sent:** Tuesday, 20 June 2023 1:05 PM  
**To:** walbunja@gmail.com  
**Subject:** Re: Riverlands Foreshore Cycle Path: Invitation to Register Interest

!

20 June 2023

Hika Te Kowhai  
Walbunja (Murrin Clan/Peoples)  
walbunja@gmail.com

Dear Sir or Madam,

**Re: Riverlands Foreshore Cycle Path: Invitation to Register Interest**

Artefact Heritage has been engaged by Mirvac Homes to prepare an Aboriginal Cultural Heritage Assessment Report (ACHAR) for the construction of a foreshore cycleway and pedestrian access path along the foreshore of the Georges River, including a cyclist and pedestrian bridge over mangroves and northern creek, and ancillary works. The development will take place over land located at 56 Prescott Parade, 123 & 123A Raleigh Rd, & 80A Auld Ave, Milperra (Lot 10 DP731859, Lots 23-27 DP7304, & Lot 21 DP749985). The location of the proposed development is shown in Figure 1.

The proposal is located within the Canterbury-Bankstown LGA and within the boundaries of the Gandangara LALC.

The project has been declared as a State Significant Development (SSD) under the *Environmental Planning & Assessment Act 1979*. The Secretary's Environmental Assessment Requirements (SEARs) were issued for the project (SSD 1440-Updated) and specify that:

---

*As part of the EIS assessment, the following matters must also be addressed:*

- **heritage** – including: an Aboriginal Cultural Heritage Assessment Report prepared in accordance with relevant guidelines, identifying, describing and assessing any impacts for any Aboriginal cultural heritage values on the site

---

Artefact Heritage have been engaged by the proponent to prepare an ACHAR to address the conditions of the SEARs, as they relate to Aboriginal heritage. The ACHAR will be prepared in accordance with the *Guide to investigating, assessing and reporting on Aboriginal Cultural Heritage in NSW* (OEH 2011). Preparation of the ACHAR will include community consultation in accordance with the *Aboriginal cultural heritage consultation requirements for proponents 2010* (DECCW 2010).

In accordance with these requirements and as part of the assessment process, the proponent would like to consult with any Aboriginal persons or organisations that hold cultural knowledge relevant to determining the significance of Aboriginal objects and places in the region. The purpose

of community consultation is to assist the proponent in identifying and describing the Aboriginal cultural heritage values within the proposal area and aid in the documentation of these values in the environmental assessment.

Contact details for the proponent are:

Tessa Kore  
Assistant Developing Manager  
Mirvac Homes (NSW) Pty Ltd  
Email: [tessa.kore@mirvac.com](mailto:tessa.kore@mirvac.com)

We would like to invite you to register an interest in the project if you would like to be involved in the community consultation process. Please send your registration by **5 June 2023** to:

Kieran Murray  
Artefact Heritage  
Suite 56, Jones Bay Wharf, 26-32 Pirrama Road  
Pyrmont NSW 2009  
[consultation@artefact.net.au](mailto:consultation@artefact.net.au)

Please mark all responses with the subject line: 'Riverlands Foreshore Cycle Path', and address the following points:

- Your name and contact details of the organisation registering.
- An outline of the connection of the organisation to the area.

Please note that the Consultation Guidelines require us to provide details of the Registered Aboriginal Parties to the Heritage NSW and Gandangara Local Aboriginal Land Council. Please let me know if you would not like your details to be provided.

For further information, please contact me by email at [consultation@artefact.net.au](mailto:consultation@artefact.net.au), or on 9518 8411.

Kind regards,



**Kieran Murray**  
Aboriginal Cultural Heritage Officer  
Artefact Heritage

E: [Kieran.murray@artefact.net.au](mailto:Kieran.murray@artefact.net.au)  
P: 9518 8411  
M: 0414 741 648  
W: [www.artefact.net.au](http://www.artefact.net.au)  
A: Suite 56, Jones Bay Wharf, 26-32 Pirrama Road, Pyrmont, NSW

**Figure 1: Map of the study area**



<p><b>Study Area</b></p> <p><b>230640</b></p> <p><b>Riverlands</b></p> <p><b>Foreshore DA</b></p> <p><small>LGA: Canterbury Bankstown</small></p>	<p> Study Area</p>	<p> 0 75 150 225 300</p> <p>1:8,000</p> <p><small>Coordinate System: GDA 1994 MGA Zone 56</small></p> <p><small>Projection: Transverse Mercator</small></p> <p><small>Datum: GDA 1994</small></p> <p><small>Units: Meter</small></p> <p><small>SIZE @A4</small></p> <p><small>DATE 16/06/2023</small></p>	<p></p> <p><b>artefact</b></p>
---	---	--	---

Document Path: D:\GIS\GIS\_Mapping\230640 Riverlands Foreshore DA\MXD\230640\_StudyArea\_v1\_190523.mxd

**From:** Phillip Obah  
**Sent:** Tuesday, 20 June 2023 1:05 PM  
**To:** wingikarachts@gmail.com  
**Subject:** Re: Riverlands Foreshore Cycle Path: Invitation to Register Interest

!

20 June 2023

Hayley Bell  
Wingikara (Murrin Clan/Peoples)  
wingikarachts@gmail.com

Dear Sir or Madam,

**Re: Riverlands Foreshore Cycle Path: Invitation to Register Interest**

Artefact Heritage has been engaged by Mirvac Homes to prepare an Aboriginal Cultural Heritage Assessment Report (ACHAR) for the construction of a foreshore cycleway and pedestrian access path along the foreshore of the Georges River, including a cyclist and pedestrian bridge over mangroves and northern creek, and ancillary works. The development will take place over land located at 56 Prescott Parade, 123 & 123A Raleigh Rd, & 80A Auld Ave, Milperra (Lot 10 DP731859, Lots 23-27 DP7304, & Lot 21 DP749985). The location of the proposed development is shown in Figure 1.

The proposal is located within the Canterbury-Bankstown LGA and within the boundaries of the Gandangara LALC.

The project has been declared as a State Significant Development (SSD) under the *Environmental Planning & Assessment Act 1979*. The Secretary's Environmental Assessment Requirements (SEARs) were issued for the project (SSD 1440-Updated) and specify that:

---

*As part of the EIS assessment, the following matters must also be addressed:*

- **heritage** – including: an Aboriginal Cultural Heritage Assessment Report prepared in accordance with relevant guidelines, identifying, describing and assessing any impacts for any Aboriginal cultural heritage values on the site

---

Artefact Heritage have been engaged by the proponent to prepare an ACHAR to address the conditions of the SEARs, as they relate to Aboriginal heritage. The ACHAR will be prepared in accordance with the *Guide to investigating, assessing and reporting on Aboriginal Cultural Heritage in NSW* (OEH 2011). Preparation of the ACHAR will include community consultation in accordance with the *Aboriginal cultural heritage consultation requirements for proponents 2010* (DECCW 2010).

In accordance with these requirements and as part of the assessment process, the proponent would like to consult with any Aboriginal persons or organisations that hold cultural knowledge relevant to determining the significance of Aboriginal objects and places in the region. The purpose

of community consultation is to assist the proponent in identifying and describing the Aboriginal cultural heritage values within the proposal area and aid in the documentation of these values in the environmental assessment.

Contact details for the proponent are:

Tessa Kore  
Assistant Developing Manager  
Mirvac Homes (NSW) Pty Ltd  
Email: [tessa.kore@mirvac.com](mailto:tessa.kore@mirvac.com)

We would like to invite you to register an interest in the project if you would like to be involved in the community consultation process. Please send your registration by **5 June 2023** to:

Kieran Murray  
Artefact Heritage  
Suite 56, Jones Bay Wharf, 26-32 Pirrama Road  
Pyrmont NSW 2009  
[consultation@artefact.net.au](mailto:consultation@artefact.net.au)

Please mark all responses with the subject line: 'Riverlands Foreshore Cycle Path', and address the following points:

- Your name and contact details of the organisation registering.
- An outline of the connection of the organisation to the area.

Please note that the Consultation Guidelines require us to provide details of the Registered Aboriginal Parties to the Heritage NSW and Gandangara Local Aboriginal Land Council. Please let me know if you would not like your details to be provided.

For further information, please contact me by email at [consultation@artefact.net.au](mailto:consultation@artefact.net.au), or on 9518 8411.

Kind regards,



**Kieran Murray**  
Aboriginal Cultural Heritage Officer  
Artefact Heritage

E: [Kieran.murray@artefact.net.au](mailto:Kieran.murray@artefact.net.au)  
P: 9518 8411  
M: 0414 741 648  
W: [www.artefact.net.au](http://www.artefact.net.au)  
A: Suite 56, Jones Bay Wharf, 26-32 Pirrama Road, Pyrmont, NSW

**Figure 1: Map of the study area**





<b>Study Area</b> <b>230640</b> <b>Riverlands</b> <b>Foreshore DA</b> <small>LGA: Canterbury Bankstown</small>	 Study Area	  1:8,000 Coordinate System: GDA 1994 MGA Zone 56 Projection: Transverse Mercator Datum: GDA 1994 Units: Meter SIZE @A4 DATE 16/06/2023	
--	--	---	---

Document Path: D:\GIS\GIS\_Mapping\230640 Riverlands Foreshore DA\MXD\230640\_StudyArea\_v1\_190523.mxd



**From:** Phillip Obah  
**Sent:** Tuesday, 20 June 2023 1:05 PM  
**To:** woriwoolywa@gmail.com  
**Subject:** Re: Riverlands Foreshore Cycle Path: Invitation to Register Interest

!

20 June 2023

Daniel Chalker  
Wori Woolywa  
woriwoolywa@gmail.com

Dear Sir or Madam,

**Re: Riverlands Foreshore Cycle Path: Invitation to Register Interest**

Artefact Heritage has been engaged by Mirvac Homes to prepare an Aboriginal Cultural Heritage Assessment Report (ACHAR) for the construction of a foreshore cycleway and pedestrian access path along the foreshore of the Georges River, including a cyclist and pedestrian bridge over mangroves and northern creek, and ancillary works. The development will take place over land located at 56 Prescott Parade, 123 & 123A Raleigh Rd, & 80A Auld Ave, Milperra (Lot 10 DP731859, Lots 23-27 DP7304, & Lot 21 DP749985). The location of the proposed development is shown in Figure 1.

The proposal is located within the Canterbury-Bankstown LGA and within the boundaries of the Gandangara LALC.

The project has been declared as a State Significant Development (SSD) under the *Environmental Planning & Assessment Act 1979*. The Secretary's Environmental Assessment Requirements (SEARs) were issued for the project (SSD 1440-Updated) and specify that:

---

*As part of the EIS assessment, the following matters must also be addressed:*

- **heritage** – including: an Aboriginal Cultural Heritage Assessment Report prepared in accordance with relevant guidelines, identifying, describing and assessing any impacts for any Aboriginal cultural heritage values on the site

---

Artefact Heritage have been engaged by the proponent to prepare an ACHAR to address the conditions of the SEARs, as they relate to Aboriginal heritage. The ACHAR will be prepared in accordance with the *Guide to investigating, assessing and reporting on Aboriginal Cultural Heritage in NSW* (OEH 2011). Preparation of the ACHAR will include community consultation in accordance with the *Aboriginal cultural heritage consultation requirements for proponents 2010* (DECCW 2010).

In accordance with these requirements and as part of the assessment process, the proponent would like to consult with any Aboriginal persons or organisations that hold cultural knowledge relevant to determining the significance of Aboriginal objects and places in the region. The purpose

of community consultation is to assist the proponent in identifying and describing the Aboriginal cultural heritage values within the proposal area and aid in the documentation of these values in the environmental assessment.

Contact details for the proponent are:

Tessa Kore  
Assistant Developing Manager  
Mirvac Homes (NSW) Pty Ltd  
Email: [tessa.kore@mirvac.com](mailto:tessa.kore@mirvac.com)

We would like to invite you to register an interest in the project if you would like to be involved in the community consultation process. Please send your registration by **5 June 2023** to:

Kieran Murray  
Artefact Heritage  
Suite 56, Jones Bay Wharf, 26-32 Pirrama Road  
Pyrmont NSW 2009  
[consultation@artefact.net.au](mailto:consultation@artefact.net.au)

Please mark all responses with the subject line: 'Riverlands Foreshore Cycle Path', and address the following points:

- Your name and contact details of the organisation registering.
- An outline of the connection of the organisation to the area.

Please note that the Consultation Guidelines require us to provide details of the Registered Aboriginal Parties to the Heritage NSW and Gandangara Local Aboriginal Land Council. Please let me know if you would not like your details to be provided.

For further information, please contact me by email at [consultation@artefact.net.au](mailto:consultation@artefact.net.au), or on 9518 8411.

Kind regards,



**Kieran Murray**  
Aboriginal Cultural Heritage Officer  
Artefact Heritage

E: [Kieran.murray@artefact.net.au](mailto:Kieran.murray@artefact.net.au)  
P: 9518 8411  
M: 0414 741 648  
W: [www.artefact.net.au](http://www.artefact.net.au)  
A: Suite 56, Jones Bay Wharf, 26-32 Pirrama Road, Pyrmont, NSW

**Figure 1: Map of the study area**



<p><b>Study Area</b></p> <p><b>230640</b></p> <p><b>Riverlands</b></p> <p><b>Foreshore DA</b></p> <p><small>LGA: Canterbury Bankstown</small></p>	<p> Study Area</p>	<p> 0 75 150 225 300</p> <p>1:8,000</p> <p><small>Coordinate System: GDA 1994 MGA Zone 56</small></p> <p><small>Projection: Transverse Mercator</small></p> <p><small>Datum: GDA 1994</small></p> <p><small>Units: Meter</small></p> <p><small>SIZE @A4</small></p> <p><small>DATE 16/06/2023</small></p>	<p></p> <p><b>artefact</b></p>
---	---	--	---

Document Path: D:\GIS\GIS\_Mapping\230640 Riverlands Foreshore DA\MKD\230640\_StudyArea\_v1\_190523.mxd

**From:** Phillip Obah  
**Sent:** Tuesday, 20 June 2023 1:05 PM  
**To:** wullunglb@gmail.com  
**Subject:** Re: Riverlands Foreshore Cycle Path: Invitation to Register Interest

1

20 June 2023

Lee-Roy James Boota  
Wullung (Murrin Clan/Peoples)  
wullunglb@gmail.com

Dear Sir or Madam,

**Re: Riverlands Foreshore Cycle Path: Invitation to Register Interest**

Artefact Heritage has been engaged by Mirvac Homes to prepare an Aboriginal Cultural Heritage Assessment Report (ACHAR) for the construction of a foreshore cycleway and pedestrian access path along the foreshore of the Georges River, including a cyclist and pedestrian bridge over mangroves and northern creek, and ancillary works. The development will take place over land located at 56 Prescott Parade, 123 & 123A Raleigh Rd, & 80A Auld Ave, Milperra (Lot 10 DP731859, Lots 23-27 DP7304, & Lot 21 DP749985). The location of the proposed development is shown in Figure 1.

The proposal is located within the Canterbury-Bankstown LGA and within the boundaries of the Gandangara LALC.

The project has been declared as a State Significant Development (SSD) under the *Environmental Planning & Assessment Act 1979*. The Secretary's Environmental Assessment Requirements (SEARs) were issued for the project (SSD 1440-Updated) and specify that:

---

*As part of the EIS assessment, the following matters must also be addressed:*

- **heritage** – including: an Aboriginal Cultural Heritage Assessment Report prepared in accordance with relevant guidelines, identifying, describing and assessing any impacts for any Aboriginal cultural heritage values on the site

---

Artefact Heritage have been engaged by the proponent to prepare an ACHAR to address the conditions of the SEARs, as they relate to Aboriginal heritage. The ACHAR will be prepared in accordance with the *Guide to investigating, assessing and reporting on Aboriginal Cultural Heritage in NSW* (OEH 2011). Preparation of the ACHAR will include community consultation in accordance with the *Aboriginal cultural heritage consultation requirements for proponents 2010* (DECCW 2010).

In accordance with these requirements and as part of the assessment process, the proponent would like to consult with any Aboriginal persons or organisations that hold cultural knowledge relevant to determining the significance of Aboriginal objects and places in the region. The purpose

of community consultation is to assist the proponent in identifying and describing the Aboriginal cultural heritage values within the proposal area and aid in the documentation of these values in the environmental assessment.

Contact details for the proponent are:

Tessa Kore  
Assistant Developing Manager  
Mirvac Homes (NSW) Pty Ltd  
Email: [tessa.kore@mirvac.com](mailto:tessa.kore@mirvac.com)

We would like to invite you to register an interest in the project if you would like to be involved in the community consultation process. Please send your registration by **5 June 2023** to:

Kieran Murray  
Artefact Heritage  
Suite 56, Jones Bay Wharf, 26-32 Pirrama Road  
Pyrmont NSW 2009  
[consultation@artefact.net.au](mailto:consultation@artefact.net.au)

Please mark all responses with the subject line: 'Riverlands Foreshore Cycle Path', and address the following points:

- Your name and contact details of the organisation registering.
- An outline of the connection of the organisation to the area.

Please note that the Consultation Guidelines require us to provide details of the Registered Aboriginal Parties to the Heritage NSW and Gandangara Local Aboriginal Land Council. Please let me know if you would not like your details to be provided.

For further information, please contact me by email at [consultation@artefact.net.au](mailto:consultation@artefact.net.au), or on 9518 8411.

Kind regards,



**Kieran Murray**  
Aboriginal Cultural Heritage Officer  
Artefact Heritage

E: [Kieran.murray@artefact.net.au](mailto:Kieran.murray@artefact.net.au)  
P: 9518 8411  
M: 0414 741 648  
W: [www.artefact.net.au](http://www.artefact.net.au)  
A: Suite 56, Jones Bay Wharf, 26-32 Pirrama Road, Pyrmont, NSW

**Figure 1: Map of the study area**





<p><b>Study Area</b></p> <p><b>230640</b></p> <p><b>Riverlands</b></p> <p><b>Foreshore DA</b></p> <p><small>LGA: Canterbury Bankstown</small></p>	<p> Study Area</p>	<p> 0 75 150 225 300</p> <p>1:8,000</p> <p><small>Coordinate System: GDA 1994 MGA Zone 56</small></p> <p><small>Projection: Transverse Mercator</small></p> <p><small>Datum: GDA 1994</small></p> <p><small>Units: Meter</small></p> <p><small>SIZE @A4</small></p> <p><small>DATE 16/06/2023</small></p>	<p></p> <p>artefact</p>
---	---	--	--

Document Path: D:\GIS\GIS\_Mapping\230640 Riverlands Foreshore DA\MKD\230640\_StudyArea\_v1\_190523.mxd



**From:** Phillip Obah  
**Sent:** Tuesday, 20 June 2023 1:05 PM  
**To:** wurrumay31@outlook.com  
**Subject:** Re: Riverlands Foreshore Cycle Path: Invitation to Register Interest

1

20 June 2023

Kerrie Slater & Vicky Slater  
Wurrumay Pty Ltd  
wurrumay31@outlook.com

Dear Sir or Madam,

**Re: Riverlands Foreshore Cycle Path: Invitation to Register Interest**

Artefact Heritage has been engaged by Mirvac Homes to prepare an Aboriginal Cultural Heritage Assessment Report (ACHAR) for the construction of a foreshore cycleway and pedestrian access path along the foreshore of the Georges River, including a cyclist and pedestrian bridge over mangroves and northern creek, and ancillary works. The development will take place over land located at 56 Prescott Parade, 123 & 123A Raleigh Rd, & 80A Auld Ave, Milperra (Lot 10 DP731859, Lots 23-27 DP7304, & Lot 21 DP749985). The location of the proposed development is shown in Figure 1.

The proposal is located within the Canterbury-Bankstown LGA and within the boundaries of the Gandangara LALC.

The project has been declared as a State Significant Development (SSD) under the *Environmental Planning & Assessment Act 1979*. The Secretary's Environmental Assessment Requirements (SEARs) were issued for the project (SSD 1440-Updated) and specify that:

---

*As part of the EIS assessment, the following matters must also be addressed:*

- **heritage** – including: an Aboriginal Cultural Heritage Assessment Report prepared in accordance with relevant guidelines, identifying, describing and assessing any impacts for any Aboriginal cultural heritage values on the site

---

Artefact Heritage have been engaged by the proponent to prepare an ACHAR to address the conditions of the SEARs, as they relate to Aboriginal heritage. The ACHAR will be prepared in accordance with the *Guide to investigating, assessing and reporting on Aboriginal Cultural Heritage in NSW* (OEH 2011). Preparation of the ACHAR will include community consultation in accordance with the *Aboriginal cultural heritage consultation requirements for proponents 2010* (DECCW 2010).

In accordance with these requirements and as part of the assessment process, the proponent would like to consult with any Aboriginal persons or organisations that hold cultural knowledge relevant to determining the significance of Aboriginal objects and places in the region. The purpose

of community consultation is to assist the proponent in identifying and describing the Aboriginal cultural heritage values within the proposal area and aid in the documentation of these values in the environmental assessment.

Contact details for the proponent are:

Tessa Kore  
Assistant Developing Manager  
Mirvac Homes (NSW) Pty Ltd  
Email: [tessa.kore@mirvac.com](mailto:tessa.kore@mirvac.com)

We would like to invite you to register an interest in the project if you would like to be involved in the community consultation process. Please send your registration by **5 June 2023** to:

Kieran Murray  
Artefact Heritage  
Suite 56, Jones Bay Wharf, 26-32 Pirrama Road  
Pyrmont NSW 2009  
[consultation@artefact.net.au](mailto:consultation@artefact.net.au)

Please mark all responses with the subject line: 'Riverlands Foreshore Cycle Path', and address the following points:

- Your name and contact details of the organisation registering.
- An outline of the connection of the organisation to the area.

Please note that the Consultation Guidelines require us to provide details of the Registered Aboriginal Parties to the Heritage NSW and Gandangara Local Aboriginal Land Council. Please let me know if you would not like your details to be provided.

For further information, please contact me by email at [consultation@artefact.net.au](mailto:consultation@artefact.net.au), or on 9518 8411.

Kind regards,



**Kieran Murray**  
Aboriginal Cultural Heritage Officer  
Artefact Heritage

E: [Kieran.murray@artefact.net.au](mailto:Kieran.murray@artefact.net.au)  
P: 9518 8411  
M: 0414 741 648  
W: [www.artefact.net.au](http://www.artefact.net.au)  
A: Suite 56, Jones Bay Wharf, 26-32 Pirrama Road, Pyrmont, NSW

**Figure 1: Map of the study area**



<p><b>Study Area</b></p> <p><b>230640</b></p> <p><b>Riverlands</b></p> <p><b>Foreshore DA</b></p> <p><small>LGA: Canterbury Bankstown</small></p>	<p> Study Area</p>	<p> 0 75 150 225 300</p> <p>1:8,000</p> <p><small>Coordinate System: GDA 1994 MGA Zone 56</small></p> <p><small>Projection: Transverse Mercator</small></p> <p><small>Datum: GDA 1994</small></p> <p><small>Units: Meter</small></p> <p><small>SIZE @A4</small></p> <p><small>DATE 16/06/2023</small></p>	<p></p> <p>artefact</p>
---	---	--	--

Document Path: D:\GIS\GIS\_Mapping\230640 Riverlands Foreshore DA\MKD\230640\_StudyArea\_v1\_190523.mxd

**From:** Phillip Obah  
**Sent:** Tuesday, 20 June 2023 1:05 PM  
**To:** yerramurra@gmail.com  
**Subject:** Re: Riverlands Foreshore Cycle Path: Invitation to Register Interest

!

20 June 2023

Robert Parson  
Yerramurra (Murrin Clan/Peoples) and Taste of Tradition Native Aboriginal Corporation  
yerramurra@gmail.com

Dear Sir or Madam,

**Re: Riverlands Foreshore Cycle Path: Invitation to Register Interest**

Artefact Heritage has been engaged by Mirvac Homes to prepare an Aboriginal Cultural Heritage Assessment Report (ACHAR) for the construction of a foreshore cycleway and pedestrian access path along the foreshore of the Georges River, including a cyclist and pedestrian bridge over mangroves and northern creek, and ancillary works. The development will take place over land located at 56 Prescott Parade, 123 & 123A Raleigh Rd, & 80A Auld Ave, Milperra (Lot 10 DP731859, Lots 23-27 DP7304, & Lot 21 DP749985). The location of the proposed development is shown in Figure 1.

The proposal is located within the Canterbury-Bankstown LGA and within the boundaries of the Gandangara LALC.

The project has been declared as a State Significant Development (SSD) under the *Environmental Planning & Assessment Act 1979*. The Secretary's Environmental Assessment Requirements (SEARs) were issued for the project (SSD 1440-Updated) and specify that:

---

*As part of the EIS assessment, the following matters must also be addressed:*

- **heritage** – including: an Aboriginal Cultural Heritage Assessment Report prepared in accordance with relevant guidelines, identifying, describing and assessing any impacts for any Aboriginal cultural heritage values on the site

---

Artefact Heritage have been engaged by the proponent to prepare an ACHAR to address the conditions of the SEARs, as they relate to Aboriginal heritage. The ACHAR will be prepared in accordance with the *Guide to investigating, assessing and reporting on Aboriginal Cultural Heritage in NSW* (OEH 2011). Preparation of the ACHAR will include community consultation in accordance with the *Aboriginal cultural heritage consultation requirements for proponents 2010* (DECCW 2010).

In accordance with these requirements and as part of the assessment process, the proponent would like to consult with any Aboriginal persons or organisations that hold cultural knowledge relevant to determining the significance of Aboriginal objects and places in the region. The purpose

of community consultation is to assist the proponent in identifying and describing the Aboriginal cultural heritage values within the proposal area and aid in the documentation of these values in the environmental assessment.

Contact details for the proponent are:

Tessa Kore  
Assistant Developing Manager  
Mirvac Homes (NSW) Pty Ltd  
Email: [tessa.kore@mirvac.com](mailto:tessa.kore@mirvac.com)

We would like to invite you to register an interest in the project if you would like to be involved in the community consultation process. Please send your registration by **5 June 2023** to:

Kieran Murray  
Artefact Heritage  
Suite 56, Jones Bay Wharf, 26-32 Pirrama Road  
Pyrmont NSW 2009  
[consultation@artefact.net.au](mailto:consultation@artefact.net.au)

Please mark all responses with the subject line: 'Riverlands Foreshore Cycle Path', and address the following points:

- Your name and contact details of the organisation registering.
- An outline of the connection of the organisation to the area.

Please note that the Consultation Guidelines require us to provide details of the Registered Aboriginal Parties to the Heritage NSW and Gandangara Local Aboriginal Land Council. Please let me know if you would not like your details to be provided.

For further information, please contact me by email at [consultation@artefact.net.au](mailto:consultation@artefact.net.au), or on 9518 8411.

Kind regards,



**Kieran Murray**  
Aboriginal Cultural Heritage Officer  
Artefact Heritage

E: [Kieran.murray@artefact.net.au](mailto:Kieran.murray@artefact.net.au)  
P: 9518 8411  
M: 0414 741 648  
W: [www.artefact.net.au](http://www.artefact.net.au)  
A: Suite 56, Jones Bay Wharf, 26-32 Pirrama Road, Pyrmont, NSW

**Figure 1: Map of the study area**





<b>Study Area</b> <b>230640</b> <b>Riverlands</b> <b>Foreshore DA</b> <small>LGA: Canterbury Bankstown</small>	 Study Area	  1:8,000 Coordinate System: GDA 1994 MGA Zone 56 Projection: Transverse Mercator Datum: GDA 1994 Units: Meter SIZE: @A4 DATE: 16/06/2023	
--	--	---	---

Document Path: D:\GIS\GIS\_Mapping\230640 Riverlands Foreshore DA\MXD\230640\_StudyArea\_v1\_190523.mxd



**From:** Phillip Obah  
**Sent:** Tuesday, 20 June 2023 1:05 PM  
**To:** yulayculturalservices@gmail.com  
**Subject:** Re: Riverlands Foreshore Cycle Path: Invitation to Register Interest

!

20 June 2023

Arika Jalomaki (Manager)  
Yulay Cultural Services  
yulayculturalservices@gmail.com

Dear Sir or Madam,

**Re: Riverlands Foreshore Cycle Path: Invitation to Register Interest**

Artefact Heritage has been engaged by Mirvac Homes to prepare an Aboriginal Cultural Heritage Assessment Report (ACHAR) for the construction of a foreshore cycleway and pedestrian access path along the foreshore of the Georges River, including a cyclist and pedestrian bridge over mangroves and northern creek, and ancillary works. The development will take place over land located at 56 Prescott Parade, 123 & 123A Raleigh Rd, & 80A Auld Ave, Milperra (Lot 10 DP731859, Lots 23-27 DP7304, & Lot 21 DP749985). The location of the proposed development is shown in Figure 1.

The proposal is located within the Canterbury-Bankstown LGA and within the boundaries of the Gandangara LALC.

The project has been declared as a State Significant Development (SSD) under the *Environmental Planning & Assessment Act 1979*. The Secretary's Environmental Assessment Requirements (SEARs) were issued for the project (SSD 1440-Updated) and specify that:

---

*As part of the EIS assessment, the following matters must also be addressed:*

- **heritage** – including: an Aboriginal Cultural Heritage Assessment Report prepared in accordance with relevant guidelines, identifying, describing and assessing any impacts for any Aboriginal cultural heritage values on the site

---

Artefact Heritage have been engaged by the proponent to prepare an ACHAR to address the conditions of the SEARs, as they relate to Aboriginal heritage. The ACHAR will be prepared in accordance with the *Guide to investigating, assessing and reporting on Aboriginal Cultural Heritage in NSW* (OEH 2011). Preparation of the ACHAR will include community consultation in accordance with the *Aboriginal cultural heritage consultation requirements for proponents 2010* (DECCW 2010).

In accordance with these requirements and as part of the assessment process, the proponent would like to consult with any Aboriginal persons or organisations that hold cultural knowledge relevant to determining the significance of Aboriginal objects and places in the region. The purpose

of community consultation is to assist the proponent in identifying and describing the Aboriginal cultural heritage values within the proposal area and aid in the documentation of these values in the environmental assessment.

Contact details for the proponent are:

Tessa Kore  
Assistant Developing Manager  
Mirvac Homes (NSW) Pty Ltd  
Email: [tessa.kore@mirvac.com](mailto:tessa.kore@mirvac.com)

We would like to invite you to register an interest in the project if you would like to be involved in the community consultation process. Please send your registration by **5 June 2023** to:

Kieran Murray  
Artefact Heritage  
Suite 56, Jones Bay Wharf, 26-32 Pirrama Road  
Pyrmont NSW 2009  
[consultation@artefact.net.au](mailto:consultation@artefact.net.au)

Please mark all responses with the subject line: 'Riverlands Foreshore Cycle Path', and address the following points:

- Your name and contact details of the organisation registering.
- An outline of the connection of the organisation to the area.

Please note that the Consultation Guidelines require us to provide details of the Registered Aboriginal Parties to the Heritage NSW and Gandangara Local Aboriginal Land Council. Please let me know if you would not like your details to be provided.

For further information, please contact me by email at [consultation@artefact.net.au](mailto:consultation@artefact.net.au), or on 9518 8411.

Kind regards,



**Kieran Murray**  
Aboriginal Cultural Heritage Officer  
Artefact Heritage

E: [Kieran.murray@artefact.net.au](mailto:Kieran.murray@artefact.net.au)  
P: 9518 8411  
M: 0414 741 648  
W: [www.artefact.net.au](http://www.artefact.net.au)  
A: Suite 56, Jones Bay Wharf, 26-32 Pirrama Road, Pyrmont, NSW

**Figure 1: Map of the study area**



<p><b>Study Area</b></p> <p><b>230640</b></p> <p><b>Riverlands</b></p> <p><b>Foreshore DA</b></p> <p><small>LGA: Canterbury Bankstown</small></p>	<p> Study Area</p>	<p> 0 75 150 225 300</p> <p>1:8,000</p> <p><small>Coordinate System: GDA 1994 MGA Zone 56</small></p> <p><small>Projection: Transverse Mercator</small></p> <p><small>Datum: GDA 1994</small></p> <p><small>Units: Meter</small></p> <p><small>SIZE @A4</small></p> <p><small>DATE 16/06/2023</small></p>	<p></p> <p><b>artefact</b></p>
---	---	--	---

Document Path: D:\GIS\GIS\_Mapping\230640 Riverlands Foreshore DA\MXD\230640\_StudyArea\_v1\_190523.mxd

**From:** Phillip Obah  
**Sent:** Tuesday, 20 June 2023 1:05 PM  
**To:** walgaluchts@gmail.com  
**Subject:** Re: Riverlands Foreshore Cycle Path: Invitation to Register Interest

!

20 June 2023

Ronald Stewart  
Walgalu (Murrin Clan/Peoples)  
walgaluchts@gmail.com

Dear Sir or Madam,

**Re: Riverlands Foreshore Cycle Path: Invitation to Register Interest**

Artefact Heritage has been engaged by Mirvac Homes to prepare an Aboriginal Cultural Heritage Assessment Report (ACHAR) for the construction of a foreshore cycleway and pedestrian access path along the foreshore of the Georges River, including a cyclist and pedestrian bridge over mangroves and northern creek, and ancillary works. The development will take place over land located at 56 Prescott Parade, 123 & 123A Raleigh Rd, & 80A Auld Ave, Milperra (Lot 10 DP731859, Lots 23-27 DP7304, & Lot 21 DP749985). The location of the proposed development is shown in Figure 1.

The proposal is located within the Canterbury-Bankstown LGA and within the boundaries of the Gandangara LALC.

The project has been declared as a State Significant Development (SSD) under the *Environmental Planning & Assessment Act 1979*. The Secretary's Environmental Assessment Requirements (SEARs) were issued for the project (SSD 1440-Updated) and specify that:

---

*As part of the EIS assessment, the following matters must also be addressed:*

- **heritage** – including: an Aboriginal Cultural Heritage Assessment Report prepared in accordance with relevant guidelines, identifying, describing and assessing any impacts for any Aboriginal cultural heritage values on the site

---

Artefact Heritage have been engaged by the proponent to prepare an ACHAR to address the conditions of the SEARs, as they relate to Aboriginal heritage. The ACHAR will be prepared in accordance with the *Guide to investigating, assessing and reporting on Aboriginal Cultural Heritage in NSW* (OEH 2011). Preparation of the ACHAR will include community consultation in accordance with the *Aboriginal cultural heritage consultation requirements for proponents 2010* (DECCW 2010).

In accordance with these requirements and as part of the assessment process, the proponent would like to consult with any Aboriginal persons or organisations that hold cultural knowledge relevant to determining the significance of Aboriginal objects and places in the region. The purpose

of community consultation is to assist the proponent in identifying and describing the Aboriginal cultural heritage values within the proposal area and aid in the documentation of these values in the environmental assessment.

Contact details for the proponent are:

Tessa Kore  
Assistant Developing Manager  
Mirvac Homes (NSW) Pty Ltd  
Email: [tessa.kore@mirvac.com](mailto:tessa.kore@mirvac.com)

We would like to invite you to register an interest in the project if you would like to be involved in the community consultation process. Please send your registration by **5 June 2023** to:

Kieran Murray  
Artefact Heritage  
Suite 56, Jones Bay Wharf, 26-32 Pirrama Road  
Pyrmont NSW 2009  
[consultation@artefact.net.au](mailto:consultation@artefact.net.au)

Please mark all responses with the subject line: 'Riverlands Foreshore Cycle Path', and address the following points:

- Your name and contact details of the organisation registering.
- An outline of the connection of the organisation to the area.

Please note that the Consultation Guidelines require us to provide details of the Registered Aboriginal Parties to the Heritage NSW and Gandangara Local Aboriginal Land Council. Please let me know if you would not like your details to be provided.

For further information, please contact me by email at [consultation@artefact.net.au](mailto:consultation@artefact.net.au), or on 9518 8411.

Kind regards,



**Kieran Murray**  
Aboriginal Cultural Heritage Officer  
Artefact Heritage

E: [Kieran.murray@artefact.net.au](mailto:Kieran.murray@artefact.net.au)  
P: 9518 8411  
M: 0414 741 648  
W: [www.artefact.net.au](http://www.artefact.net.au)  
A: Suite 56, Jones Bay Wharf, 26-32 Pirrama Road, Pyrmont, NSW

**Figure 1: Map of the study area**





<p><b>Study Area</b></p> <p><b>230640</b></p> <p><b>Riverlands</b></p> <p><b>Foreshore DA</b></p> <p><small>LGA: Canterbury Bankstown</small></p>	<p> Study Area</p>	<p> 0 75 150 225 300</p> <p>1:8,000</p> <p><small>Coordinate System: GDA 1994 MGA Zone 56</small></p> <p><small>Projection: Transverse Mercator</small></p> <p><small>Datum: GDA 1994</small></p> <p><small>Units: Meter</small></p> <p><small>SIZE @A4</small></p> <p><small>DATE 16/06/2023</small></p>	<p></p> <p><b>artefact</b></p>
---	---	--	---

Document Path: D:\GIS\GIS\_Mapping\230640 Riverlands Foreshore DA\MKD\230640\_StudyArea\_v1\_190523.mxd



**From:** Phillip Obah  
**Sent:** Tuesday, 20 June 2023 1:05 PM  
**To:** thauairachts@gmail.com  
**Subject:** Re: Riverlands Foreshore Cycle Path: Invitation to Register Interest

1

20 June 2023

Shane Carriage  
Thauaira  
thauairachts@gmail.com

Dear Sir or Madam,

**Re: Riverlands Foreshore Cycle Path: Invitation to Register Interest**

Artefact Heritage has been engaged by Mirvac Homes to prepare an Aboriginal Cultural Heritage Assessment Report (ACHAR) for the construction of a foreshore cycleway and pedestrian access path along the foreshore of the Georges River, including a cyclist and pedestrian bridge over mangroves and northern creek, and ancillary works. The development will take place over land located at 56 Prescott Parade, 123 & 123A Raleigh Rd, & 80A Auld Ave, Milperra (Lot 10 DP731859, Lots 23-27 DP7304, & Lot 21 DP749985). The location of the proposed development is shown in Figure 1.

The proposal is located within the Canterbury-Bankstown LGA and within the boundaries of the Gandangara LALC.

The project has been declared as a State Significant Development (SSD) under the *Environmental Planning & Assessment Act 1979*. The Secretary's Environmental Assessment Requirements (SEARs) were issued for the project (SSD 1440-Updated) and specify that:

---

*As part of the EIS assessment, the following matters must also be addressed:*

- **heritage** – including: an Aboriginal Cultural Heritage Assessment Report prepared in accordance with relevant guidelines, identifying, describing and assessing any impacts for any Aboriginal cultural heritage values on the site

---

Artefact Heritage have been engaged by the proponent to prepare an ACHAR to address the conditions of the SEARs, as they relate to Aboriginal heritage. The ACHAR will be prepared in accordance with the *Guide to investigating, assessing and reporting on Aboriginal Cultural Heritage in NSW* (OEH 2011). Preparation of the ACHAR will include community consultation in accordance with the *Aboriginal cultural heritage consultation requirements for proponents 2010* (DECCW 2010).

In accordance with these requirements and as part of the assessment process, the proponent would like to consult with any Aboriginal persons or organisations that hold cultural knowledge relevant to determining the significance of Aboriginal objects and places in the region. The purpose

of community consultation is to assist the proponent in identifying and describing the Aboriginal cultural heritage values within the proposal area and aid in the documentation of these values in the environmental assessment.

Contact details for the proponent are:

Tessa Kore  
Assistant Developing Manager  
Mirvac Homes (NSW) Pty Ltd  
Email: [tessa.kore@mirvac.com](mailto:tessa.kore@mirvac.com)

We would like to invite you to register an interest in the project if you would like to be involved in the community consultation process. Please send your registration by **5 June 2023** to:

Kieran Murray  
Artefact Heritage  
Suite 56, Jones Bay Wharf, 26-32 Pirrama Road  
Pyrmont NSW 2009  
[consultation@artefact.net.au](mailto:consultation@artefact.net.au)

Please mark all responses with the subject line: 'Riverlands Foreshore Cycle Path', and address the following points:

- Your name and contact details of the organisation registering.
- An outline of the connection of the organisation to the area.

Please note that the Consultation Guidelines require us to provide details of the Registered Aboriginal Parties to the Heritage NSW and Gandangara Local Aboriginal Land Council. Please let me know if you would not like your details to be provided.

For further information, please contact me by email at [consultation@artefact.net.au](mailto:consultation@artefact.net.au), or on 9518 8411.

Kind regards,



**Kieran Murray**  
Aboriginal Cultural Heritage Officer  
Artefact Heritage

E: [Kieran.murray@artefact.net.au](mailto:Kieran.murray@artefact.net.au)  
P: 9518 8411  
M: 0414 741 648  
W: [www.artefact.net.au](http://www.artefact.net.au)  
A: Suite 56, Jones Bay Wharf, 26-32 Pirrama Road, Pyrmont, NSW

**Figure 1: Map of the study area**



<p><b>Study Area</b></p> <p><b>230640</b></p> <p><b>Riverlands</b></p> <p><b>Foreshore DA</b></p> <p><small>LGA: Canterbury Bankstown</small></p>	<p> Study Area</p>	<p> 0 75 150 225 300</p> <p>1:8,000</p> <p><small>Coordinate System: GDA 1994 MGA Zone 56</small></p> <p><small>Projection: Transverse Mercator</small></p> <p><small>Datum: GDA 1994</small></p> <p><small>Units: Meter</small></p> <p><small>SIZE @A4</small></p> <p><small>DATE 16/06/2023</small></p>	<p></p> <p>artefact</p>
---	---	--	--

Document Path: D:\GIS\GIS\_Mapping\230640 Riverlands Foreshore DA\MKD\230640\_StudyArea\_v1\_190523.mxd

**From:** Phillip Obah  
**Sent:** Tuesday, 20 June 2023 1:05 PM  
**To:** pemulwuyd@gmail.com  
**Subject:** Re: Riverlands Foreshore Cycle Path: Invitation to Register Interest

!

20 June 2023

Pemulwuy Johnson  
Pemulwuy (Murrin Clan/Peoples)  
pemulwuyd@gmail.com

Dear Sir or Madam,

**Re: Riverlands Foreshore Cycle Path: Invitation to Register Interest**

Artefact Heritage has been engaged by Mirvac Homes to prepare an Aboriginal Cultural Heritage Assessment Report (ACHAR) for the construction of a foreshore cycleway and pedestrian access path along the foreshore of the Georges River, including a cyclist and pedestrian bridge over mangroves and northern creek, and ancillary works. The development will take place over land located at 56 Prescott Parade, 123 & 123A Raleigh Rd, & 80A Auld Ave, Milperra (Lot 10 DP731859, Lots 23-27 DP7304, & Lot 21 DP749985). The location of the proposed development is shown in Figure 1.

The proposal is located within the Canterbury-Bankstown LGA and within the boundaries of the Gandangara LALC.

The project has been declared as a State Significant Development (SSD) under the *Environmental Planning & Assessment Act 1979*. The Secretary's Environmental Assessment Requirements (SEARs) were issued for the project (SSD 1440-Updated) and specify that:

---

*As part of the EIS assessment, the following matters must also be addressed:*

- **heritage** – including: an Aboriginal Cultural Heritage Assessment Report prepared in accordance with relevant guidelines, identifying, describing and assessing any impacts for any Aboriginal cultural heritage values on the site

---

Artefact Heritage have been engaged by the proponent to prepare an ACHAR to address the conditions of the SEARs, as they relate to Aboriginal heritage. The ACHAR will be prepared in accordance with the *Guide to investigating, assessing and reporting on Aboriginal Cultural Heritage in NSW* (OEH 2011). Preparation of the ACHAR will include community consultation in accordance with the *Aboriginal cultural heritage consultation requirements for proponents 2010* (DECCW 2010).

In accordance with these requirements and as part of the assessment process, the proponent would like to consult with any Aboriginal persons or organisations that hold cultural knowledge relevant to determining the significance of Aboriginal objects and places in the region. The purpose

of community consultation is to assist the proponent in identifying and describing the Aboriginal cultural heritage values within the proposal area and aid in the documentation of these values in the environmental assessment.

Contact details for the proponent are:

Tessa Kore  
Assistant Developing Manager  
Mirvac Homes (NSW) Pty Ltd  
Email: [tessa.kore@mirvac.com](mailto:tessa.kore@mirvac.com)

We would like to invite you to register an interest in the project if you would like to be involved in the community consultation process. Please send your registration by **5 June 2023** to:

Kieran Murray  
Artefact Heritage  
Suite 56, Jones Bay Wharf, 26-32 Pirrama Road  
Pyrmont NSW 2009  
[consultation@artefact.net.au](mailto:consultation@artefact.net.au)

Please mark all responses with the subject line: 'Riverlands Foreshore Cycle Path', and address the following points:

- Your name and contact details of the organisation registering.
- An outline of the connection of the organisation to the area.

Please note that the Consultation Guidelines require us to provide details of the Registered Aboriginal Parties to the Heritage NSW and Gandangara Local Aboriginal Land Council. Please let me know if you would not like your details to be provided.

For further information, please contact me by email at [consultation@artefact.net.au](mailto:consultation@artefact.net.au), or on 9518 8411.

Kind regards,



**Kieran Murray**  
Aboriginal Cultural Heritage Officer  
Artefact Heritage

E: [Kieran.murray@artefact.net.au](mailto:Kieran.murray@artefact.net.au)  
P: 9518 8411  
M: 0414 741 648  
W: [www.artefact.net.au](http://www.artefact.net.au)  
A: Suite 56, Jones Bay Wharf, 26-32 Pirrama Road, Pyrmont, NSW

**Figure 1: Map of the study area**





<p><b>Study Area</b></p> <p><b>230640</b></p> <p><b>Riverlands</b></p> <p><b>Foreshore DA</b></p> <p><small>LGA: Canterbury Bankstown</small></p>	<p> Study Area</p>	<p> 0 75 150 225 300</p> <p>1:8,000</p> <p><small>Coordinate System: GDA 1994 MGA Zone 56</small></p> <p><small>Projection: Transverse Mercator</small></p> <p><small>Datum: GDA 1994</small></p> <p><small>Units: Meter</small></p> <p><small>SIZE @A4</small></p> <p><small>DATE 16/06/2023</small></p>	<p></p> <p><b>artefact</b></p>
---	---	--	---

Document Path: D:\GIS\GIS\_Mapping\230640 Riverlands Foreshore DA\MXD\230640\_StudyArea\_v1\_190523.mxd



**From:** Phillip Obah  
**Sent:** Tuesday, 20 June 2023 1:05 PM  
**To:** nundagurri@gmail.com  
**Subject:** Re: Riverlands Foreshore Cycle Path: Invitation to Register Interest

1

20 June 2023

Newton Carriage  
Nundagurri (Murrin Clan/Peoples)  
nundagurri@gmail.com

Dear Sir or Madam,

**Re: Riverlands Foreshore Cycle Path: Invitation to Register Interest**

Artefact Heritage has been engaged by Mirvac Homes to prepare an Aboriginal Cultural Heritage Assessment Report (ACHAR) for the construction of a foreshore cycleway and pedestrian access path along the foreshore of the Georges River, including a cyclist and pedestrian bridge over mangroves and northern creek, and ancillary works. The development will take place over land located at 56 Prescott Parade, 123 & 123A Raleigh Rd, & 80A Auld Ave, Milperra (Lot 10 DP731859, Lots 23-27 DP7304, & Lot 21 DP749985). The location of the proposed development is shown in Figure 1.

The proposal is located within the Canterbury-Bankstown LGA and within the boundaries of the Gandangara LALC.

The project has been declared as a State Significant Development (SSD) under the *Environmental Planning & Assessment Act 1979*. The Secretary's Environmental Assessment Requirements (SEARs) were issued for the project (SSD 1440-Updated) and specify that:

---

*As part of the EIS assessment, the following matters must also be addressed:*

- **heritage** – including: an Aboriginal Cultural Heritage Assessment Report prepared in accordance with relevant guidelines, identifying, describing and assessing any impacts for any Aboriginal cultural heritage values on the site

---

Artefact Heritage have been engaged by the proponent to prepare an ACHAR to address the conditions of the SEARs, as they relate to Aboriginal heritage. The ACHAR will be prepared in accordance with the *Guide to investigating, assessing and reporting on Aboriginal Cultural Heritage in NSW* (OEH 2011). Preparation of the ACHAR will include community consultation in accordance with the *Aboriginal cultural heritage consultation requirements for proponents 2010* (DECCW 2010).

In accordance with these requirements and as part of the assessment process, the proponent would like to consult with any Aboriginal persons or organisations that hold cultural knowledge relevant to determining the significance of Aboriginal objects and places in the region. The purpose

of community consultation is to assist the proponent in identifying and describing the Aboriginal cultural heritage values within the proposal area and aid in the documentation of these values in the environmental assessment.

Contact details for the proponent are:

Tessa Kore  
Assistant Developing Manager  
Mirvac Homes (NSW) Pty Ltd  
Email: [tessa.kore@mirvac.com](mailto:tessa.kore@mirvac.com)

We would like to invite you to register an interest in the project if you would like to be involved in the community consultation process. Please send your registration by **5 June 2023** to:

Kieran Murray  
Artefact Heritage  
Suite 56, Jones Bay Wharf, 26-32 Pirrama Road  
Pyrmont NSW 2009  
[consultation@artefact.net.au](mailto:consultation@artefact.net.au)

Please mark all responses with the subject line: 'Riverlands Foreshore Cycle Path', and address the following points:

- Your name and contact details of the organisation registering.
- An outline of the connection of the organisation to the area.

Please note that the Consultation Guidelines require us to provide details of the Registered Aboriginal Parties to the Heritage NSW and Gandangara Local Aboriginal Land Council. Please let me know if you would not like your details to be provided.

For further information, please contact me by email at [consultation@artefact.net.au](mailto:consultation@artefact.net.au), or on 9518 8411.

Kind regards,



**Kieran Murray**  
Aboriginal Cultural Heritage Officer  
Artefact Heritage

E: [Kieran.murray@artefact.net.au](mailto:Kieran.murray@artefact.net.au)  
P: 9518 8411  
M: 0414 741 648  
W: [www.artefact.net.au](http://www.artefact.net.au)  
A: Suite 56, Jones Bay Wharf, 26-32 Pirrama Road, Pyrmont, NSW

**Figure 1: Map of the study area**



<p><b>Study Area</b></p> <p><b>230640</b></p> <p><b>Riverlands</b></p> <p><b>Foreshore DA</b></p> <p><small>LGA: Canterbury Bankstown</small></p>	<p> Study Area</p>	<p> 0 75 150 225 300</p> <p>1:8,000</p> <p><small>Coordinate System: GDA 1994 MGA Zone 56</small></p> <p><small>Projection: Transverse Mercator</small></p> <p><small>Datum: GDA 1994</small></p> <p><small>Units: Meter</small></p> <p><small>SIZE @A4</small></p> <p><small>DATE 16/06/2023</small></p>	<p></p> <p><b>artefact</b></p>
---	---	--	---

Document Path: D:\GIS\GIS\_Mapping\230640 Riverlands Foreshore DA\MXD\230640\_StudyArea\_v1\_190523.mxd

**From:** Phillip Obah  
**Sent:** Tuesday, 20 June 2023 1:04 PM  
**To:** dharugchts@gmail.com  
**Subject:** Re: Riverlands Foreshore Cycle Path: Invitation to Register Interest

!

20 June 2023

Andrew Bond  
Dharug (Murrin Clan/Peoples)  
dharugchts@gmail.com

Dear Sir or Madam,

**Re: Riverlands Foreshore Cycle Path: Invitation to Register Interest**

Artefact Heritage has been engaged by Mirvac Homes to prepare an Aboriginal Cultural Heritage Assessment Report (ACHAR) for the construction of a foreshore cycleway and pedestrian access path along the foreshore of the Georges River, including a cyclist and pedestrian bridge over mangroves and northern creek, and ancillary works. The development will take place over land located at 56 Prescott Parade, 123 & 123A Raleigh Rd, & 80A Auld Ave, Milperra (Lot 10 DP731859, Lots 23-27 DP7304, & Lot 21 DP749985). The location of the proposed development is shown in Figure 1.

The proposal is located within the Canterbury-Bankstown LGA and within the boundaries of the Gandangara LALC.

The project has been declared as a State Significant Development (SSD) under the *Environmental Planning & Assessment Act 1979*. The Secretary's Environmental Assessment Requirements (SEARs) were issued for the project (SSD 1440-Updated) and specify that:

---

*As part of the EIS assessment, the following matters must also be addressed:*

- **heritage** – including: an Aboriginal Cultural Heritage Assessment Report prepared in accordance with relevant guidelines, identifying, describing and assessing any impacts for any Aboriginal cultural heritage values on the site

---

Artefact Heritage have been engaged by the proponent to prepare an ACHAR to address the conditions of the SEARs, as they relate to Aboriginal heritage. The ACHAR will be prepared in accordance with the *Guide to investigating, assessing and reporting on Aboriginal Cultural Heritage in NSW* (OEH 2011). Preparation of the ACHAR will include community consultation in accordance with the *Aboriginal cultural heritage consultation requirements for proponents 2010* (DECCW 2010).

In accordance with these requirements and as part of the assessment process, the proponent would like to consult with any Aboriginal persons or organisations that hold cultural knowledge relevant to determining the significance of Aboriginal objects and places in the region. The purpose

of community consultation is to assist the proponent in identifying and describing the Aboriginal cultural heritage values within the proposal area and aid in the documentation of these values in the environmental assessment.

Contact details for the proponent are:

Tessa Kore  
Assistant Developing Manager  
Mirvac Homes (NSW) Pty Ltd  
Email: [tessa.kore@mirvac.com](mailto:tessa.kore@mirvac.com)

We would like to invite you to register an interest in the project if you would like to be involved in the community consultation process. Please send your registration by **5 June 2023** to:

Kieran Murray  
Artefact Heritage  
Suite 56, Jones Bay Wharf, 26-32 Pirrama Road  
Pyrmont NSW 2009  
[consultation@artefact.net.au](mailto:consultation@artefact.net.au)

Please mark all responses with the subject line: 'Riverlands Foreshore Cycle Path', and address the following points:

- Your name and contact details of the organisation registering.
- An outline of the connection of the organisation to the area.

Please note that the Consultation Guidelines require us to provide details of the Registered Aboriginal Parties to the Heritage NSW and Gandangara Local Aboriginal Land Council. Please let me know if you would not like your details to be provided.

For further information, please contact me by email at [consultation@artefact.net.au](mailto:consultation@artefact.net.au), or on 9518 8411.

Kind regards,



**Kieran Murray**  
Aboriginal Cultural Heritage Officer  
Artefact Heritage

E: [Kieran.murray@artefact.net.au](mailto:Kieran.murray@artefact.net.au)  
P: 9518 8411  
M: 0414 741 648  
W: [www.artefact.net.au](http://www.artefact.net.au)  
A: Suite 56, Jones Bay Wharf, 26-32 Pirrama Road, Pyrmont, NSW

**Figure 1: Map of the study area**





<p><b>Study Area</b></p> <p><b>230640</b></p> <p><b>Riverlands</b></p> <p><b>Foreshore DA</b></p> <p><small>LGA: Canterbury Bankstown</small></p>	<p> Study Area</p>	<p> 0 75 150 225 300</p> <p>1:8,000</p> <p><small>Coordinate System: GDA 1994 MGA Zone 56</small></p> <p><small>Projection: Transverse Mercator</small></p> <p><small>Datum: GDA 1994</small></p> <p><small>Units: Meter</small></p> <p><small>SIZE @A4</small></p> <p><small>DATE 16/06/2023</small></p>	<p></p> <p><b>artefact</b></p>
---	---	--	---

Document Path: D:\GIS\GIS\_Mapping\230640 Riverlands Foreshore DA\MXD\230640\_StudyArea\_v1\_190523.mxd



**From:** Phillip Obah  
**Sent:** Tuesday, 20 June 2023 1:04 PM  
**To:** didgengunawalclan@yahoo.com.au  
**Subject:** Re: Riverlands Foreshore Cycle Path: Invitation to Register Interest

1

20 June 2023

Lillie Carroll & Paul Boyd  
Didge Ngunawal Clan  
didgengunawalclan@yahoo.com.au

Dear Sir or Madam,

**Re: Riverlands Foreshore Cycle Path: Invitation to Register Interest**

Artefact Heritage has been engaged by Mirvac Homes to prepare an Aboriginal Cultural Heritage Assessment Report (ACHAR) for the construction of a foreshore cycleway and pedestrian access path along the foreshore of the Georges River, including a cyclist and pedestrian bridge over mangroves and northern creek, and ancillary works. The development will take place over land located at 56 Prescott Parade, 123 & 123A Raleigh Rd, & 80A Auld Ave, Milperra (Lot 10 DP731859, Lots 23-27 DP7304, & Lot 21 DP749985). The location of the proposed development is shown in Figure 1.

The proposal is located within the Canterbury-Bankstown LGA and within the boundaries of the Gandangara LALC.

The project has been declared as a State Significant Development (SSD) under the *Environmental Planning & Assessment Act 1979*. The Secretary's Environmental Assessment Requirements (SEARs) were issued for the project (SSD 1440-Updated) and specify that:

---

*As part of the EIS assessment, the following matters must also be addressed:*

- **heritage** – including: an Aboriginal Cultural Heritage Assessment Report prepared in accordance with relevant guidelines, identifying, describing and assessing any impacts for any Aboriginal cultural heritage values on the site

---

Artefact Heritage have been engaged by the proponent to prepare an ACHAR to address the conditions of the SEARs, as they relate to Aboriginal heritage. The ACHAR will be prepared in accordance with the *Guide to investigating, assessing and reporting on Aboriginal Cultural Heritage in NSW* (OEH 2011). Preparation of the ACHAR will include community consultation in accordance with the *Aboriginal cultural heritage consultation requirements for proponents 2010* (DECCW 2010).

In accordance with these requirements and as part of the assessment process, the proponent would like to consult with any Aboriginal persons or organisations that hold cultural knowledge relevant to determining the significance of Aboriginal objects and places in the region. The purpose

of community consultation is to assist the proponent in identifying and describing the Aboriginal cultural heritage values within the proposal area and aid in the documentation of these values in the environmental assessment.

Contact details for the proponent are:

Tessa Kore  
Assistant Developing Manager  
Mirvac Homes (NSW) Pty Ltd  
Email: [tessa.kore@mirvac.com](mailto:tessa.kore@mirvac.com)

We would like to invite you to register an interest in the project if you would like to be involved in the community consultation process. Please send your registration by **5 June 2023** to:

Kieran Murray  
Artefact Heritage  
Suite 56, Jones Bay Wharf, 26-32 Pirrama Road  
Pyrmont NSW 2009  
[consultation@artefact.net.au](mailto:consultation@artefact.net.au)

Please mark all responses with the subject line: 'Riverlands Foreshore Cycle Path', and address the following points:

- Your name and contact details of the organisation registering.
- An outline of the connection of the organisation to the area.

Please note that the Consultation Guidelines require us to provide details of the Registered Aboriginal Parties to the Heritage NSW and Gandangara Local Aboriginal Land Council. Please let me know if you would not like your details to be provided.

For further information, please contact me by email at [consultation@artefact.net.au](mailto:consultation@artefact.net.au), or on 9518 8411.

Kind regards,



**Kieran Murray**  
Aboriginal Cultural Heritage Officer  
Artefact Heritage

E: [Kieran.murray@artefact.net.au](mailto:Kieran.murray@artefact.net.au)  
P: 9518 8411  
M: 0414 741 648  
W: [www.artefact.net.au](http://www.artefact.net.au)  
A: Suite 56, Jones Bay Wharf, 26-32 Pirrama Road, Pyrmont, NSW

**Figure 1: Map of the study area**



<p><b>Study Area</b></p> <p><b>230640</b></p> <p><b>Riverlands</b></p> <p><b>Foreshore DA</b></p> <p><small>LGA: Canterbury Bankstown</small></p>	<p> Study Area</p>	<p> 0 75 150 225 300</p> <p>1:8,000</p> <p><small>Coordinate System: GDA 1994 MGA Zone 56</small></p> <p><small>Projection: Transverse Mercator</small></p> <p><small>Datum: GDA 1994</small></p> <p><small>Units: Meter</small></p> <p><small>SIZE @A4</small></p> <p><small>DATE 16/06/2023</small></p>	<p></p> <p><b>artefact</b></p>
---	---	--	---

Document Path: D:\GIS\GIS\_Mapping\230640 Riverlands Foreshore DA\MKD\230640\_StudyArea\_v1\_190523.mxd

**From:** Phillip Obah  
**Sent:** Tuesday, 20 June 2023 1:04 PM  
**To:** galamaay@hotmail.com  
**Subject:** Re: Riverlands Foreshore Cycle Path: Invitation to Register Interest

!

20 June 2023

Robert Slater  
Galamaay Cultural Consultants (GCC)  
galamaay@hotmail.com

Dear Sir or Madam,

**Re: Riverlands Foreshore Cycle Path: Invitation to Register Interest**

Artefact Heritage has been engaged by Mirvac Homes to prepare an Aboriginal Cultural Heritage Assessment Report (ACHAR) for the construction of a foreshore cycleway and pedestrian access path along the foreshore of the Georges River, including a cyclist and pedestrian bridge over mangroves and northern creek, and ancillary works. The development will take place over land located at 56 Prescott Parade, 123 & 123A Raleigh Rd, & 80A Auld Ave, Milperra (Lot 10 DP731859, Lots 23-27 DP7304, & Lot 21 DP749985). The location of the proposed development is shown in Figure 1.

The proposal is located within the Canterbury-Bankstown LGA and within the boundaries of the Gandangara LALC.

The project has been declared as a State Significant Development (SSD) under the *Environmental Planning & Assessment Act 1979*. The Secretary's Environmental Assessment Requirements (SEARs) were issued for the project (SSD 1440-Updated) and specify that:

---

*As part of the EIS assessment, the following matters must also be addressed:*

- **heritage** – including: an Aboriginal Cultural Heritage Assessment Report prepared in accordance with relevant guidelines, identifying, describing and assessing any impacts for any Aboriginal cultural heritage values on the site

---

Artefact Heritage have been engaged by the proponent to prepare an ACHAR to address the conditions of the SEARs, as they relate to Aboriginal heritage. The ACHAR will be prepared in accordance with the *Guide to investigating, assessing and reporting on Aboriginal Cultural Heritage in NSW* (OEH 2011). Preparation of the ACHAR will include community consultation in accordance with the *Aboriginal cultural heritage consultation requirements for proponents 2010* (DECCW 2010).

In accordance with these requirements and as part of the assessment process, the proponent would like to consult with any Aboriginal persons or organisations that hold cultural knowledge relevant to determining the significance of Aboriginal objects and places in the region. The purpose

of community consultation is to assist the proponent in identifying and describing the Aboriginal cultural heritage values within the proposal area and aid in the documentation of these values in the environmental assessment.

Contact details for the proponent are:

Tessa Kore  
Assistant Developing Manager  
Mirvac Homes (NSW) Pty Ltd  
Email: [tessa.kore@mirvac.com](mailto:tessa.kore@mirvac.com)

We would like to invite you to register an interest in the project if you would like to be involved in the community consultation process. Please send your registration by **5 June 2023** to:

Kieran Murray  
Artefact Heritage  
Suite 56, Jones Bay Wharf, 26-32 Pirrama Road  
Pyrmont NSW 2009  
[consultation@artefact.net.au](mailto:consultation@artefact.net.au)

Please mark all responses with the subject line: 'Riverlands Foreshore Cycle Path', and address the following points:

- Your name and contact details of the organisation registering.
- An outline of the connection of the organisation to the area.

Please note that the Consultation Guidelines require us to provide details of the Registered Aboriginal Parties to the Heritage NSW and Gandangara Local Aboriginal Land Council. Please let me know if you would not like your details to be provided.

For further information, please contact me by email at [consultation@artefact.net.au](mailto:consultation@artefact.net.au), or on 9518 8411.

Kind regards,



**Kieran Murray**  
Aboriginal Cultural Heritage Officer  
Artefact Heritage

E: [Kieran.murray@artefact.net.au](mailto:Kieran.murray@artefact.net.au)  
P: 9518 8411  
M: 0414 741 648  
W: [www.artefact.net.au](http://www.artefact.net.au)  
A: Suite 56, Jones Bay Wharf, 26-32 Pirrama Road, Pyrmont, NSW

**Figure 1: Map of the study area**





<b>Study Area</b> <b>230640</b> <b>Riverlands</b> <b>Foreshore DA</b> <small>LGA: Canterbury Bankstown</small>	 Study Area	  1:8,000 <small>Coordinate System: GDA 1994 MGA Zone 56            Projection: Transverse Mercator            Datum: GDA 1994            Units: Meter</small>	 <small>SIZE @A4 DATE 16/06/2023</small>
--	--	---	--

Document Path: D:\GIS\GIS\_Mapping\230640 Riverlands Foreshore DA\MKD\230640\_StudyArea\_v1\_190523.mxd

**From:** Phillip Obah  
**Sent:** Tuesday, 20 June 2023 1:04 PM  
**To:** reception@glalc.org.au  
**Subject:** Re: Riverlands Foreshore Cycle Path: Invitation to Register Interest

!

20 June 2023

Gandangara Local Aboriginal Land Council  
Gandangara Local Aboriginal Land Council  
reception@glalc.org.au

Dear Sir or Madam,

**Re: Riverlands Foreshore Cycle Path: Invitation to Register Interest**

Artefact Heritage has been engaged by Mirvac Homes to prepare an Aboriginal Cultural Heritage Assessment Report (ACHAR) for the construction of a foreshore cycleway and pedestrian access path along the foreshore of the Georges River, including a cyclist and pedestrian bridge over mangroves and northern creek, and ancillary works. The development will take place over land located at 56 Prescott Parade, 123 & 123A Raleigh Rd, & 80A Auld Ave, Milperra (Lot 10 DP731859, Lots 23-27 DP7304, & Lot 21 DP749985). The location of the proposed development is shown in Figure 1.

The proposal is located within the Canterbury-Bankstown LGA and within the boundaries of the Gandangara LALC.

The project has been declared as a State Significant Development (SSD) under the *Environmental Planning & Assessment Act 1979*. The Secretary's Environmental Assessment Requirements (SEARs) were issued for the project (SSD 1440-Updated) and specify that:

---

*As part of the EIS assessment, the following matters must also be addressed:*

- **heritage** – including: an Aboriginal Cultural Heritage Assessment Report prepared in accordance with relevant guidelines, identifying, describing and assessing any impacts for any Aboriginal cultural heritage values on the site

---

Artefact Heritage have been engaged by the proponent to prepare an ACHAR to address the conditions of the SEARs, as they relate to Aboriginal heritage. The ACHAR will be prepared in accordance with the *Guide to investigating, assessing and reporting on Aboriginal Cultural Heritage in NSW* (OEH 2011). Preparation of the ACHAR will include community consultation in accordance with the *Aboriginal cultural heritage consultation requirements for proponents 2010* (DECCW 2010).

In accordance with these requirements and as part of the assessment process, the proponent would like to consult with any Aboriginal persons or organisations that hold cultural knowledge relevant to determining the significance of Aboriginal objects and places in the region. The purpose

of community consultation is to assist the proponent in identifying and describing the Aboriginal cultural heritage values within the proposal area and aid in the documentation of these values in the environmental assessment.

Contact details for the proponent are:

Tessa Kore  
Assistant Developing Manager  
Mirvac Homes (NSW) Pty Ltd  
Email: [tessa.kore@mirvac.com](mailto:tessa.kore@mirvac.com)

We would like to invite you to register an interest in the project if you would like to be involved in the community consultation process. Please send your registration by **5 June 2023** to:

Kieran Murray  
Artefact Heritage  
Suite 56, Jones Bay Wharf, 26-32 Pirrama Road  
Pyrmont NSW 2009  
[consultation@artefact.net.au](mailto:consultation@artefact.net.au)

Please mark all responses with the subject line: 'Riverlands Foreshore Cycle Path', and address the following points:

- Your name and contact details of the organisation registering.
- An outline of the connection of the organisation to the area.

Please note that the Consultation Guidelines require us to provide details of the Registered Aboriginal Parties to the Heritage NSW and Gandangara Local Aboriginal Land Council. Please let me know if you would not like your details to be provided.

For further information, please contact me by email at [consultation@artefact.net.au](mailto:consultation@artefact.net.au), or on 9518 8411.

Kind regards,



**Kieran Murray**  
Aboriginal Cultural Heritage Officer  
Artefact Heritage

E: [Kieran.murray@artefact.net.au](mailto:Kieran.murray@artefact.net.au)  
P: 9518 8411  
M: 0414 741 648  
W: [www.artefact.net.au](http://www.artefact.net.au)  
A: Suite 56, Jones Bay Wharf, 26-32 Pirrama Road, Pyrmont, NSW

**Figure 1: Map of the study area**





<b>Study Area</b> <b>230640</b> <b>Riverlands</b> <b>Foreshore DA</b> <small>LGA: Canterbury Bankstown</small>	 Study Area	  1:8,000 Coordinate System: GDA 1994 MGA Zone 56 Projection: Transverse Mercator Datum: GDA 1994 Units: Meter SIZE: @A4 DATE: 16/06/2023	
--	--	---	---

Document Path: D:\GIS\GIS\_Mapping\230640 Riverlands Foreshore DA\MKD\230640\_StudyArea\_v1\_190523.mxd

**From:** Phillip Obah  
**Sent:** Tuesday, 20 June 2023 1:04 PM  
**To:** mwilliams@glalc.org.au  
**Subject:** Re: Riverlands Foreshore Cycle Path: Invitation to Register Interest

!

20 June 2023

Melissa Williams CEO  
Gandangara Local Aboriginal Land Council  
mwilliams@glalc.org.au

Dear Sir or Madam,

**Re: Riverlands Foreshore Cycle Path: Invitation to Register Interest**

Artefact Heritage has been engaged by Mirvac Homes to prepare an Aboriginal Cultural Heritage Assessment Report (ACHAR) for the construction of a foreshore cycleway and pedestrian access path along the foreshore of the Georges River, including a cyclist and pedestrian bridge over mangroves and northern creek, and ancillary works. The development will take place over land located at 56 Prescott Parade, 123 & 123A Raleigh Rd, & 80A Auld Ave, Milperra (Lot 10 DP731859, Lots 23-27 DP7304, & Lot 21 DP749985). The location of the proposed development is shown in Figure 1.

The proposal is located within the Canterbury-Bankstown LGA and within the boundaries of the Gandangara LALC.

The project has been declared as a State Significant Development (SSD) under the *Environmental Planning & Assessment Act 1979*. The Secretary's Environmental Assessment Requirements (SEARs) were issued for the project (SSD 1440-Updated) and specify that:

---

*As part of the EIS assessment, the following matters must also be addressed:*

- **heritage** – including: an Aboriginal Cultural Heritage Assessment Report prepared in accordance with relevant guidelines, identifying, describing and assessing any impacts for any Aboriginal cultural heritage values on the site

---

Artefact Heritage have been engaged by the proponent to prepare an ACHAR to address the conditions of the SEARs, as they relate to Aboriginal heritage. The ACHAR will be prepared in accordance with the *Guide to investigating, assessing and reporting on Aboriginal Cultural Heritage in NSW* (OEH 2011). Preparation of the ACHAR will include community consultation in accordance with the *Aboriginal cultural heritage consultation requirements for proponents 2010* (DECCW 2010).

In accordance with these requirements and as part of the assessment process, the proponent would like to consult with any Aboriginal persons or organisations that hold cultural knowledge relevant to determining the significance of Aboriginal objects and places in the region. The purpose



of community consultation is to assist the proponent in identifying and describing the Aboriginal cultural heritage values within the proposal area and aid in the documentation of these values in the environmental assessment.

Contact details for the proponent are:

Tessa Kore  
Assistant Developing Manager  
Mirvac Homes (NSW) Pty Ltd  
Email: [tessa.kore@mirvac.com](mailto:tessa.kore@mirvac.com)

We would like to invite you to register an interest in the project if you would like to be involved in the community consultation process. Please send your registration by **5 June 2023** to:

Kieran Murray  
Artefact Heritage  
Suite 56, Jones Bay Wharf, 26-32 Pirrama Road  
Pyrmont NSW 2009  
[consultation@artefact.net.au](mailto:consultation@artefact.net.au)

Please mark all responses with the subject line: 'Riverlands Foreshore Cycle Path', and address the following points:

- Your name and contact details of the organisation registering.
- An outline of the connection of the organisation to the area.

Please note that the Consultation Guidelines require us to provide details of the Registered Aboriginal Parties to the Heritage NSW and Gandangara Local Aboriginal Land Council. Please let me know if you would not like your details to be provided.

For further information, please contact me by email at [consultation@artefact.net.au](mailto:consultation@artefact.net.au), or on 9518 8411.

Kind regards,



**Kieran Murray**  
Aboriginal Cultural Heritage Officer  
Artefact Heritage

E: [Kieran.murray@artefact.net.au](mailto:Kieran.murray@artefact.net.au)  
P: 9518 8411  
M: 0414 741 648  
W: [www.artefact.net.au](http://www.artefact.net.au)  
A: Suite 56, Jones Bay Wharf, 26-32 Pirrama Road, Pyrmont, NSW

**Figure 1: Map of the study area**



<p><b>Study Area</b></p> <p><b>230640</b> <b>Riverlands</b> <b>Foreshore DA</b></p> <p><small>LGA: Canterbury Bankstown</small></p>	<p> Study Area</p>	<p> 0 75 150 225 300 1:8,000</p> <p><small>Coordinate System: GDA 1994 MGA Zone 56 Projection: Transverse Mercator Datum: GDA 1994 Units: Meter</small></p> <p><small>SIZE @A4 DATE 16/06/2023</small></p>	<p> artefact</p>
---	---	---	---

Document Path: D:\GIS\GIS\_Mapping\230640 Riverlands Foreshore DA\MXD\230640\_StudyArea\_v1\_190523.mxd

**From:** Phillip Obah  
**Sent:** Tuesday, 20 June 2023 1:04 PM  
**To:** Ginninderra.corp@gmail.com  
**Subject:** Re: Riverlands Foreshore Cycle Path: Invitation to Register Interest

!

20 June 2023

Steven Johnson & Krystle Carroll  
Ginninderra Aboriginal Corporation  
Ginninderra.corp@gmail.com

Dear Sir or Madam,

**Re: Riverlands Foreshore Cycle Path: Invitation to Register Interest**

Artefact Heritage has been engaged by Mirvac Homes to prepare an Aboriginal Cultural Heritage Assessment Report (ACHAR) for the construction of a foreshore cycleway and pedestrian access path along the foreshore of the Georges River, including a cyclist and pedestrian bridge over mangroves and northern creek, and ancillary works. The development will take place over land located at 56 Prescott Parade, 123 & 123A Raleigh Rd, & 80A Auld Ave, Milperra (Lot 10 DP731859, Lots 23-27 DP7304, & Lot 21 DP749985). The location of the proposed development is shown in Figure 1.

The proposal is located within the Canterbury-Bankstown LGA and within the boundaries of the Gandangara LALC.

The project has been declared as a State Significant Development (SSD) under the *Environmental Planning & Assessment Act 1979*. The Secretary's Environmental Assessment Requirements (SEARs) were issued for the project (SSD 1440-Updated) and specify that:

---

*As part of the EIS assessment, the following matters must also be addressed:*

- **heritage** – including: an Aboriginal Cultural Heritage Assessment Report prepared in accordance with relevant guidelines, identifying, describing and assessing any impacts for any Aboriginal cultural heritage values on the site

---

Artefact Heritage have been engaged by the proponent to prepare an ACHAR to address the conditions of the SEARs, as they relate to Aboriginal heritage. The ACHAR will be prepared in accordance with the *Guide to investigating, assessing and reporting on Aboriginal Cultural Heritage in NSW* (OEH 2011). Preparation of the ACHAR will include community consultation in accordance with the *Aboriginal cultural heritage consultation requirements for proponents 2010* (DECCW 2010).

In accordance with these requirements and as part of the assessment process, the proponent would like to consult with any Aboriginal persons or organisations that hold cultural knowledge relevant to determining the significance of Aboriginal objects and places in the region. The purpose

of community consultation is to assist the proponent in identifying and describing the Aboriginal cultural heritage values within the proposal area and aid in the documentation of these values in the environmental assessment.

Contact details for the proponent are:

Tessa Kore  
Assistant Developing Manager  
Mirvac Homes (NSW) Pty Ltd  
Email: [tessa.kore@mirvac.com](mailto:tessa.kore@mirvac.com)

We would like to invite you to register an interest in the project if you would like to be involved in the community consultation process. Please send your registration by **5 June 2023** to:

Kieran Murray  
Artefact Heritage  
Suite 56, Jones Bay Wharf, 26-32 Pirrama Road  
Pyrmont NSW 2009  
[consultation@artefact.net.au](mailto:consultation@artefact.net.au)

Please mark all responses with the subject line: 'Riverlands Foreshore Cycle Path', and address the following points:

- Your name and contact details of the organisation registering.
- An outline of the connection of the organisation to the area.

Please note that the Consultation Guidelines require us to provide details of the Registered Aboriginal Parties to the Heritage NSW and Gandangara Local Aboriginal Land Council. Please let me know if you would not like your details to be provided.

For further information, please contact me by email at [consultation@artefact.net.au](mailto:consultation@artefact.net.au), or on 9518 8411.

Kind regards,



**Kieran Murray**  
Aboriginal Cultural Heritage Officer  
Artefact Heritage

E: [Kieran.murray@artefact.net.au](mailto:Kieran.murray@artefact.net.au)  
P: 9518 8411  
M: 0414 741 648  
W: [www.artefact.net.au](http://www.artefact.net.au)  
A: Suite 56, Jones Bay Wharf, 26-32 Pirrama Road, Pyrmont, NSW

**Figure 1: Map of the study area**





<p><b>Study Area</b></p> <p><b>230640</b></p> <p><b>Riverlands</b></p> <p><b>Foreshore DA</b></p> <p><small>LGA: Canterbury Bankstown</small></p>	<p> Study Area</p>	<p> 0 75 150 225 300</p> <p>1:8,000</p> <p><small>Coordinate System: GDA 1994 MGA Zone 56</small></p> <p><small>Projection: Transverse Mercator</small></p> <p><small>Datum: GDA 1994</small></p> <p><small>Units: Meter</small></p> <p><small>SIZE @A4</small></p> <p><small>DATE 16/06/2023</small></p>	<p></p> <p><small>artefact</small></p>
---	---	--	---

Document Path: D:\GIS\GIS\_Mapping\230640 Riverlands Foreshore DA\MKD\230640\_StudyArea\_v1\_190523.mxd



**From:** Phillip Obah  
**Sent:** Tuesday, 20 June 2023 1:04 PM  
**To:** goobahchts@gmail.com  
**Subject:** Re: Riverlands Foreshore Cycle Path: Invitation to Register Interest

!

20 June 2023

Basil Smith  
Goobah Development PTY LTD (Murrin Clan/Peoples)  
goobahchts@gmail.com

Dear Sir or Madam,

**Re: Riverlands Foreshore Cycle Path: Invitation to Register Interest**

Artefact Heritage has been engaged by Mirvac Homes to prepare an Aboriginal Cultural Heritage Assessment Report (ACHAR) for the construction of a foreshore cycleway and pedestrian access path along the foreshore of the Georges River, including a cyclist and pedestrian bridge over mangroves and northern creek, and ancillary works. The development will take place over land located at 56 Prescott Parade, 123 & 123A Raleigh Rd, & 80A Auld Ave, Milperra (Lot 10 DP731859, Lots 23-27 DP7304, & Lot 21 DP749985). The location of the proposed development is shown in Figure 1.

The proposal is located within the Canterbury-Bankstown LGA and within the boundaries of the Gandangara LALC.

The project has been declared as a State Significant Development (SSD) under the *Environmental Planning & Assessment Act 1979*. The Secretary's Environmental Assessment Requirements (SEARs) were issued for the project (SSD 1440-Updated) and specify that:

---

*As part of the EIS assessment, the following matters must also be addressed:*

- **heritage** – including: an Aboriginal Cultural Heritage Assessment Report prepared in accordance with relevant guidelines, identifying, describing and assessing any impacts for any Aboriginal cultural heritage values on the site

---

Artefact Heritage have been engaged by the proponent to prepare an ACHAR to address the conditions of the SEARs, as they relate to Aboriginal heritage. The ACHAR will be prepared in accordance with the *Guide to investigating, assessing and reporting on Aboriginal Cultural Heritage in NSW* (OEH 2011). Preparation of the ACHAR will include community consultation in accordance with the *Aboriginal cultural heritage consultation requirements for proponents 2010* (DECCW 2010).

In accordance with these requirements and as part of the assessment process, the proponent would like to consult with any Aboriginal persons or organisations that hold cultural knowledge relevant to determining the significance of Aboriginal objects and places in the region. The purpose

of community consultation is to assist the proponent in identifying and describing the Aboriginal cultural heritage values within the proposal area and aid in the documentation of these values in the environmental assessment.

Contact details for the proponent are:

Tessa Kore  
Assistant Developing Manager  
Mirvac Homes (NSW) Pty Ltd  
Email: [tessa.kore@mirvac.com](mailto:tessa.kore@mirvac.com)

We would like to invite you to register an interest in the project if you would like to be involved in the community consultation process. Please send your registration by **5 June 2023** to:

Kieran Murray  
Artefact Heritage  
Suite 56, Jones Bay Wharf, 26-32 Pirrama Road  
Pyrmont NSW 2009  
[consultation@artefact.net.au](mailto:consultation@artefact.net.au)

Please mark all responses with the subject line: 'Riverlands Foreshore Cycle Path', and address the following points:

- Your name and contact details of the organisation registering.
- An outline of the connection of the organisation to the area.

Please note that the Consultation Guidelines require us to provide details of the Registered Aboriginal Parties to the Heritage NSW and Gandangara Local Aboriginal Land Council. Please let me know if you would not like your details to be provided.

For further information, please contact me by email at [consultation@artefact.net.au](mailto:consultation@artefact.net.au), or on 9518 8411.

Kind regards,



**Kieran Murray**  
Aboriginal Cultural Heritage Officer  
Artefact Heritage

E: [Kieran.murray@artefact.net.au](mailto:Kieran.murray@artefact.net.au)  
P: 9518 8411  
M: 0414 741 648  
W: [www.artefact.net.au](http://www.artefact.net.au)  
A: Suite 56, Jones Bay Wharf, 26-32 Pirrama Road, Pyrmont, NSW

**Figure 1: Map of the study area**



<p><b>Study Area</b></p> <p><b>230640</b></p> <p><b>Riverlands</b></p> <p><b>Foreshore DA</b></p> <p><small>LGA: Canterbury Bankstown</small></p>	<p> Study Area</p>	<p> 0 75 150 225 300</p> <p>1:8,000</p> <p><small>Coordinate System: GDA 1994 MGA Zone 56</small></p> <p><small>Projection: Transverse Mercator</small></p> <p><small>Datum: GDA 1994</small></p> <p><small>Units: Meter</small></p> <p><small>SIZE @A4</small></p> <p><small>DATE 16/06/2023</small></p>	<p></p> <p><b>artefact</b></p>
---	---	--	---

Document Path: D:\GIS\GIS\_Mapping\230640 Riverlands Foreshore DA\MXD\230640\_StudyArea\_v1\_190523.mxd

**From:** Phillip Obah  
**Sent:** Tuesday, 20 June 2023 1:04 PM  
**To:** bunjil.smith@gmail.com  
**Subject:** Re: Riverlands Foreshore Cycle Path: Invitation to Register Interest

!

20 June 2023

Basil Smith  
Goobah Development PTY LTD (Murrin Clan/Peoples)  
bunjil.smith@gmail.com

Dear Sir or Madam,

**Re: Riverlands Foreshore Cycle Path: Invitation to Register Interest**

Artefact Heritage has been engaged by Mirvac Homes to prepare an Aboriginal Cultural Heritage Assessment Report (ACHAR) for the construction of a foreshore cycleway and pedestrian access path along the foreshore of the Georges River, including a cyclist and pedestrian bridge over mangroves and northern creek, and ancillary works. The development will take place over land located at 56 Prescott Parade, 123 & 123A Raleigh Rd, & 80A Auld Ave, Milperra (Lot 10 DP731859, Lots 23-27 DP7304, & Lot 21 DP749985). The location of the proposed development is shown in Figure 1.

The proposal is located within the Canterbury-Bankstown LGA and within the boundaries of the Gandangara LALC.

The project has been declared as a State Significant Development (SSD) under the *Environmental Planning & Assessment Act 1979*. The Secretary's Environmental Assessment Requirements (SEARs) were issued for the project (SSD 1440-Updated) and specify that:

---

*As part of the EIS assessment, the following matters must also be addressed:*

- **heritage** – including: an Aboriginal Cultural Heritage Assessment Report prepared in accordance with relevant guidelines, identifying, describing and assessing any impacts for any Aboriginal cultural heritage values on the site

---

Artefact Heritage have been engaged by the proponent to prepare an ACHAR to address the conditions of the SEARs, as they relate to Aboriginal heritage. The ACHAR will be prepared in accordance with the *Guide to investigating, assessing and reporting on Aboriginal Cultural Heritage in NSW* (OEH 2011). Preparation of the ACHAR will include community consultation in accordance with the *Aboriginal cultural heritage consultation requirements for proponents 2010* (DECCW 2010).

In accordance with these requirements and as part of the assessment process, the proponent would like to consult with any Aboriginal persons or organisations that hold cultural knowledge relevant to determining the significance of Aboriginal objects and places in the region. The purpose

of community consultation is to assist the proponent in identifying and describing the Aboriginal cultural heritage values within the proposal area and aid in the documentation of these values in the environmental assessment.

Contact details for the proponent are:

Tessa Kore  
Assistant Developing Manager  
Mirvac Homes (NSW) Pty Ltd  
Email: [tessa.kore@mirvac.com](mailto:tessa.kore@mirvac.com)

We would like to invite you to register an interest in the project if you would like to be involved in the community consultation process. Please send your registration by **5 June 2023** to:

Kieran Murray  
Artefact Heritage  
Suite 56, Jones Bay Wharf, 26-32 Pirrama Road  
Pyrmont NSW 2009  
[consultation@artefact.net.au](mailto:consultation@artefact.net.au)

Please mark all responses with the subject line: 'Riverlands Foreshore Cycle Path', and address the following points:

- Your name and contact details of the organisation registering.
- An outline of the connection of the organisation to the area.

Please note that the Consultation Guidelines require us to provide details of the Registered Aboriginal Parties to the Heritage NSW and Gandangara Local Aboriginal Land Council. Please let me know if you would not like your details to be provided.

For further information, please contact me by email at [consultation@artefact.net.au](mailto:consultation@artefact.net.au), or on 9518 8411.

Kind regards,



**Kieran Murray**  
Aboriginal Cultural Heritage Officer  
Artefact Heritage

E: [Kieran.murray@artefact.net.au](mailto:Kieran.murray@artefact.net.au)  
P: 9518 8411  
M: 0414 741 648  
W: [www.artefact.net.au](http://www.artefact.net.au)  
A: Suite 56, Jones Bay Wharf, 26-32 Pirrama Road, Pyrmont, NSW

**Figure 1: Map of the study area**





<p><b>Study Area</b></p> <p><b>230640</b></p> <p><b>Riverlands</b></p> <p><b>Foreshore DA</b></p> <p><small>LGA: Canterbury Bankstown</small></p>	<p> Study Area</p>	<p> 0 75 150 225 300</p> <p>1:8,000</p> <p><small>Coordinate System: GDA 1994 MGA Zone 56</small></p> <p><small>Projection: Transverse Mercator</small></p> <p><small>Datum: GDA 1994</small></p> <p><small>Units: Meter</small></p> <p><small>SIZE @A4</small></p> <p><small>DATE 16/06/2023</small></p>	<p></p> <p><b>artefact</b></p>
---	---	--	---

Document Path: D:\GIS\GIS\_Mapping\230640 Riverlands Foreshore DA\MKD\230640\_StudyArea\_v1\_190523.mxd

**From:** Phillip Obah  
**Sent:** Tuesday, 20 June 2023 1:04 PM  
**To:** goodradigbee1@outlook.com  
**Subject:** Re: Riverlands Foreshore Cycle Path: Invitation to Register Interest

!

20 June 2023

Caine Carroll  
Goodradigbee Cultural & Heritage Aboriginal Corporation  
goodradigbee1@outlook.com

Dear Sir or Madam,

**Re: Riverlands Foreshore Cycle Path: Invitation to Register Interest**

Artefact Heritage has been engaged by Mirvac Homes to prepare an Aboriginal Cultural Heritage Assessment Report (ACHAR) for the construction of a foreshore cycleway and pedestrian access path along the foreshore of the Georges River, including a cyclist and pedestrian bridge over mangroves and northern creek, and ancillary works. The development will take place over land located at 56 Prescott Parade, 123 & 123A Raleigh Rd, & 80A Auld Ave, Milperra (Lot 10 DP731859, Lots 23-27 DP7304, & Lot 21 DP749985). The location of the proposed development is shown in Figure 1.

The proposal is located within the Canterbury-Bankstown LGA and within the boundaries of the Gandangara LALC.

The project has been declared as a State Significant Development (SSD) under the *Environmental Planning & Assessment Act 1979*. The Secretary's Environmental Assessment Requirements (SEARs) were issued for the project (SSD 1440-Updated) and specify that:

---

*As part of the EIS assessment, the following matters must also be addressed:*

- **heritage** – including: an Aboriginal Cultural Heritage Assessment Report prepared in accordance with relevant guidelines, identifying, describing and assessing any impacts for any Aboriginal cultural heritage values on the site

---

Artefact Heritage have been engaged by the proponent to prepare an ACHAR to address the conditions of the SEARs, as they relate to Aboriginal heritage. The ACHAR will be prepared in accordance with the *Guide to investigating, assessing and reporting on Aboriginal Cultural Heritage in NSW* (OEH 2011). Preparation of the ACHAR will include community consultation in accordance with the *Aboriginal cultural heritage consultation requirements for proponents 2010* (DECCW 2010).

In accordance with these requirements and as part of the assessment process, the proponent would like to consult with any Aboriginal persons or organisations that hold cultural knowledge relevant to determining the significance of Aboriginal objects and places in the region. The purpose

of community consultation is to assist the proponent in identifying and describing the Aboriginal cultural heritage values within the proposal area and aid in the documentation of these values in the environmental assessment.

Contact details for the proponent are:

Tessa Kore  
Assistant Developing Manager  
Mirvac Homes (NSW) Pty Ltd  
Email: [tessa.kore@mirvac.com](mailto:tessa.kore@mirvac.com)

We would like to invite you to register an interest in the project if you would like to be involved in the community consultation process. Please send your registration by **5 June 2023** to:

Kieran Murray  
Artefact Heritage  
Suite 56, Jones Bay Wharf, 26-32 Pirrama Road  
Pyrmont NSW 2009  
[consultation@artefact.net.au](mailto:consultation@artefact.net.au)

Please mark all responses with the subject line: 'Riverlands Foreshore Cycle Path', and address the following points:

- Your name and contact details of the organisation registering.
- An outline of the connection of the organisation to the area.

Please note that the Consultation Guidelines require us to provide details of the Registered Aboriginal Parties to the Heritage NSW and Gandangara Local Aboriginal Land Council. Please let me know if you would not like your details to be provided.

For further information, please contact me by email at [consultation@artefact.net.au](mailto:consultation@artefact.net.au), or on 9518 8411.

Kind regards,



**Kieran Murray**  
Aboriginal Cultural Heritage Officer  
Artefact Heritage

E: [Kieran.murray@artefact.net.au](mailto:Kieran.murray@artefact.net.au)  
P: 9518 8411  
M: 0414 741 648  
W: [www.artefact.net.au](http://www.artefact.net.au)  
A: Suite 56, Jones Bay Wharf, 26-32 Pirrama Road, Pyrmont, NSW

**Figure 1: Map of the study area**





<p><b>Study Area</b></p> <p><b>230640</b></p> <p><b>Riverlands</b></p> <p><b>Foreshore DA</b></p> <p><small>LGA: Canterbury Bankstown</small></p>	<p> Study Area</p>	<p> 0 75 150 225 300</p> <p>1:8,000</p> <p><small>Coordinate System: GDA 1994 MGA Zone 56</small></p> <p><small>Projection: Transverse Mercator</small></p> <p><small>Datum: GDA 1994</small></p> <p><small>Units: Meter</small></p> <p><small>SIZE @A4</small></p> <p><small>DATE 16/06/2023</small></p>	<p></p> <p>artefact</p>
---	---	--	--

Document Path: D:\GIS\GIS\_Mapping\230640 Riverlands Foreshore DA\MKD\230640\_StudyArea\_v1\_190523.mxd

**From:** Phillip Obah  
**Sent:** Tuesday, 20 June 2023 1:04 PM  
**To:** gulagachts@gmail.com  
**Subject:** Re: Riverlands Foreshore Cycle Path: Invitation to Register Interest

!

20 June 2023

Wendy Smith  
Gulaga  
gulagachts@gmail.com

Dear Sir or Madam,

**Re: Riverlands Foreshore Cycle Path: Invitation to Register Interest**

Artefact Heritage has been engaged by Mirvac Homes to prepare an Aboriginal Cultural Heritage Assessment Report (ACHAR) for the construction of a foreshore cycleway and pedestrian access path along the foreshore of the Georges River, including a cyclist and pedestrian bridge over mangroves and northern creek, and ancillary works. The development will take place over land located at 56 Prescott Parade, 123 & 123A Raleigh Rd, & 80A Auld Ave, Milperra (Lot 10 DP731859, Lots 23-27 DP7304, & Lot 21 DP749985). The location of the proposed development is shown in Figure 1.

The proposal is located within the Canterbury-Bankstown LGA and within the boundaries of the Gandangara LALC.

The project has been declared as a State Significant Development (SSD) under the *Environmental Planning & Assessment Act 1979*. The Secretary's Environmental Assessment Requirements (SEARs) were issued for the project (SSD 1440-Updated) and specify that:

---

*As part of the EIS assessment, the following matters must also be addressed:*

- **heritage** – including: an Aboriginal Cultural Heritage Assessment Report prepared in accordance with relevant guidelines, identifying, describing and assessing any impacts for any Aboriginal cultural heritage values on the site

---

Artefact Heritage have been engaged by the proponent to prepare an ACHAR to address the conditions of the SEARs, as they relate to Aboriginal heritage. The ACHAR will be prepared in accordance with the *Guide to investigating, assessing and reporting on Aboriginal Cultural Heritage in NSW* (OEH 2011). Preparation of the ACHAR will include community consultation in accordance with the *Aboriginal cultural heritage consultation requirements for proponents 2010* (DECCW 2010).

In accordance with these requirements and as part of the assessment process, the proponent would like to consult with any Aboriginal persons or organisations that hold cultural knowledge relevant to determining the significance of Aboriginal objects and places in the region. The purpose



of community consultation is to assist the proponent in identifying and describing the Aboriginal cultural heritage values within the proposal area and aid in the documentation of these values in the environmental assessment.

Contact details for the proponent are:

Tessa Kore  
Assistant Developing Manager  
Mirvac Homes (NSW) Pty Ltd  
Email: [tessa.kore@mirvac.com](mailto:tessa.kore@mirvac.com)

We would like to invite you to register an interest in the project if you would like to be involved in the community consultation process. Please send your registration by **5 June 2023** to:

Kieran Murray  
Artefact Heritage  
Suite 56, Jones Bay Wharf, 26-32 Pirrama Road  
Pyrmont NSW 2009  
[consultation@artefact.net.au](mailto:consultation@artefact.net.au)

Please mark all responses with the subject line: 'Riverlands Foreshore Cycle Path', and address the following points:

- Your name and contact details of the organisation registering.
- An outline of the connection of the organisation to the area.

Please note that the Consultation Guidelines require us to provide details of the Registered Aboriginal Parties to the Heritage NSW and Gandangara Local Aboriginal Land Council. Please let me know if you would not like your details to be provided.

For further information, please contact me by email at [consultation@artefact.net.au](mailto:consultation@artefact.net.au), or on 9518 8411.

Kind regards,



**Kieran Murray**  
Aboriginal Cultural Heritage Officer  
Artefact Heritage

E: [Kieran.murray@artefact.net.au](mailto:Kieran.murray@artefact.net.au)  
P: 9518 8411  
M: 0414 741 648  
W: [www.artefact.net.au](http://www.artefact.net.au)  
A: Suite 56, Jones Bay Wharf, 26-32 Pirrama Road, Pyrmont, NSW

**Figure 1: Map of the study area**



<b>Study Area</b> <b>230640</b> <b>Riverlands</b> <b>Foreshore DA</b> <small>LGA: Canterbury Bankstown</small>	 Study Area	  1:8,000 <small>Coordinate System: GDA 1994 MGA Zone 56          Projection: Transverse Mercator          Datum: GDA 1994          Units: Meter</small>	 <small>SIZE @A4 DATE 16/06/2023</small>
--	--	---	--

Document Path: D:\GIS\GIS\_Mapping\230640 Riverlands Foreshore DA\MXD\230640\_StudyArea\_v1\_190523.mxd

**From:** Phillip Obah  
**Sent:** Tuesday, 20 June 2023 1:04 PM  
**To:** gunjeewongculturalheritage21@hotmail.com  
**Subject:** Re: Riverlands Foreshore Cycle Path: Invitation to Register Interest

!

20 June 2023

Shayne Dickson  
Gunjeewong Cultural Heritage Aboriginal Corporation  
gunjeewongculturalheritage21@hotmail.com

Dear Sir or Madam,

**Re: Riverlands Foreshore Cycle Path: Invitation to Register Interest**

Artefact Heritage has been engaged by Mirvac Homes to prepare an Aboriginal Cultural Heritage Assessment Report (ACHAR) for the construction of a foreshore cycleway and pedestrian access path along the foreshore of the Georges River, including a cyclist and pedestrian bridge over mangroves and northern creek, and ancillary works. The development will take place over land located at 56 Prescott Parade, 123 & 123A Raleigh Rd, & 80A Auld Ave, Milperra (Lot 10 DP731859, Lots 23-27 DP7304, & Lot 21 DP749985). The location of the proposed development is shown in Figure 1.

The proposal is located within the Canterbury-Bankstown LGA and within the boundaries of the Gandangara LALC.

The project has been declared as a State Significant Development (SSD) under the *Environmental Planning & Assessment Act 1979*. The Secretary's Environmental Assessment Requirements (SEARs) were issued for the project (SSD 1440-Updated) and specify that:

---

*As part of the EIS assessment, the following matters must also be addressed:*

- **heritage** – including: an Aboriginal Cultural Heritage Assessment Report prepared in accordance with relevant guidelines, identifying, describing and assessing any impacts for any Aboriginal cultural heritage values on the site

---

Artefact Heritage have been engaged by the proponent to prepare an ACHAR to address the conditions of the SEARs, as they relate to Aboriginal heritage. The ACHAR will be prepared in accordance with the *Guide to investigating, assessing and reporting on Aboriginal Cultural Heritage in NSW* (OEH 2011). Preparation of the ACHAR will include community consultation in accordance with the *Aboriginal cultural heritage consultation requirements for proponents 2010* (DECCW 2010).

In accordance with these requirements and as part of the assessment process, the proponent would like to consult with any Aboriginal persons or organisations that hold cultural knowledge relevant to determining the significance of Aboriginal objects and places in the region. The purpose

of community consultation is to assist the proponent in identifying and describing the Aboriginal cultural heritage values within the proposal area and aid in the documentation of these values in the environmental assessment.

Contact details for the proponent are:

Tessa Kore  
Assistant Developing Manager  
Mirvac Homes (NSW) Pty Ltd  
Email: [tessa.kore@mirvac.com](mailto:tessa.kore@mirvac.com)

We would like to invite you to register an interest in the project if you would like to be involved in the community consultation process. Please send your registration by **5 June 2023** to:

Kieran Murray  
Artefact Heritage  
Suite 56, Jones Bay Wharf, 26-32 Pirrama Road  
Pyrmont NSW 2009  
[consultation@artefact.net.au](mailto:consultation@artefact.net.au)

Please mark all responses with the subject line: 'Riverlands Foreshore Cycle Path', and address the following points:

- Your name and contact details of the organisation registering.
- An outline of the connection of the organisation to the area.

Please note that the Consultation Guidelines require us to provide details of the Registered Aboriginal Parties to the Heritage NSW and Gandangara Local Aboriginal Land Council. Please let me know if you would not like your details to be provided.

For further information, please contact me by email at [consultation@artefact.net.au](mailto:consultation@artefact.net.au), or on 9518 8411.

Kind regards,



**Kieran Murray**  
Aboriginal Cultural Heritage Officer  
Artefact Heritage

E: [Kieran.murray@artefact.net.au](mailto:Kieran.murray@artefact.net.au)  
P: 9518 8411  
M: 0414 741 648  
W: [www.artefact.net.au](http://www.artefact.net.au)  
A: Suite 56, Jones Bay Wharf, 26-32 Pirrama Road, Pyrmont, NSW

**Figure 1: Map of the study area**





<p><b>Study Area</b></p> <p><b>230640</b></p> <p><b>Riverlands</b></p> <p><b>Foreshore DA</b></p> <p><small>LGA: Canterbury Bankstown</small></p>	<p> Study Area</p>	<p> 0 75 150 225 300</p> <p>1:8,000</p> <p><small>Coordinate System: GDA 1994 MGA Zone 56</small></p> <p><small>Projection: Transverse Mercator</small></p> <p><small>Datum: GDA 1994</small></p> <p><small>Units: Meter</small></p> <p><small>SIZE @A4</small></p> <p><small>DATE 16/06/2023</small></p>	<p></p> <p><b>artefact</b></p>
---	---	--	---

Document Path: D:\GIS\GIS\_Mapping\230640 Riverlands Foreshore DA\MKD\230640\_StudyArea\_v1\_190523.mxd



**From:** Phillip Obah  
**Sent:** Tuesday, 20 June 2023 1:04 PM  
**To:** daruglandobservations@gmail.com  
**Subject:** Re: Riverlands Foreshore Cycle Path: Invitation to Register Interest

!

20 June 2023

Jamie Workman, Anna Workman & Anna O'Hara  
Darug Land Observations  
daruglandobservations@gmail.com

Dear Sir or Madam,

**Re: Riverlands Foreshore Cycle Path: Invitation to Register Interest**

Artefact Heritage has been engaged by Mirvac Homes to prepare an Aboriginal Cultural Heritage Assessment Report (ACHAR) for the construction of a foreshore cycleway and pedestrian access path along the foreshore of the Georges River, including a cyclist and pedestrian bridge over mangroves and northern creek, and ancillary works. The development will take place over land located at 56 Prescott Parade, 123 & 123A Raleigh Rd, & 80A Auld Ave, Milperra (Lot 10 DP731859, Lots 23-27 DP7304, & Lot 21 DP749985). The location of the proposed development is shown in Figure 1.

The proposal is located within the Canterbury-Bankstown LGA and within the boundaries of the Gandangara LALC.

The project has been declared as a State Significant Development (SSD) under the *Environmental Planning & Assessment Act 1979*. The Secretary's Environmental Assessment Requirements (SEARs) were issued for the project (SSD 1440-Updated) and specify that:

---

*As part of the EIS assessment, the following matters must also be addressed:*

- **heritage** – including: an Aboriginal Cultural Heritage Assessment Report prepared in accordance with relevant guidelines, identifying, describing and assessing any impacts for any Aboriginal cultural heritage values on the site

---

Artefact Heritage have been engaged by the proponent to prepare an ACHAR to address the conditions of the SEARs, as they relate to Aboriginal heritage. The ACHAR will be prepared in accordance with the *Guide to investigating, assessing and reporting on Aboriginal Cultural Heritage in NSW* (OEH 2011). Preparation of the ACHAR will include community consultation in accordance with the *Aboriginal cultural heritage consultation requirements for proponents 2010* (DECCW 2010).

In accordance with these requirements and as part of the assessment process, the proponent would like to consult with any Aboriginal persons or organisations that hold cultural knowledge relevant to determining the significance of Aboriginal objects and places in the region. The purpose

of community consultation is to assist the proponent in identifying and describing the Aboriginal cultural heritage values within the proposal area and aid in the documentation of these values in the environmental assessment.

Contact details for the proponent are:

Tessa Kore  
Assistant Developing Manager  
Mirvac Homes (NSW) Pty Ltd  
Email: [tessa.kore@mirvac.com](mailto:tessa.kore@mirvac.com)

We would like to invite you to register an interest in the project if you would like to be involved in the community consultation process. Please send your registration by **5 June 2023** to:

Kieran Murray  
Artefact Heritage  
Suite 56, Jones Bay Wharf, 26-32 Pirrama Road  
Pyrmont NSW 2009  
[consultation@artefact.net.au](mailto:consultation@artefact.net.au)

Please mark all responses with the subject line: 'Riverlands Foreshore Cycle Path', and address the following points:

- Your name and contact details of the organisation registering.
- An outline of the connection of the organisation to the area.

Please note that the Consultation Guidelines require us to provide details of the Registered Aboriginal Parties to the Heritage NSW and Gandangara Local Aboriginal Land Council. Please let me know if you would not like your details to be provided.

For further information, please contact me by email at [consultation@artefact.net.au](mailto:consultation@artefact.net.au), or on 9518 8411.

Kind regards,



**Kieran Murray**  
Aboriginal Cultural Heritage Officer  
Artefact Heritage

E: [Kieran.murray@artefact.net.au](mailto:Kieran.murray@artefact.net.au)  
P: 9518 8411  
M: 0414 741 648  
W: [www.artefact.net.au](http://www.artefact.net.au)  
A: Suite 56, Jones Bay Wharf, 26-32 Pirrama Road, Pyrmont, NSW

**Figure 1: Map of the study area**



<p><b>Study Area</b></p> <p><b>230640</b></p> <p><b>Riverlands</b></p> <p><b>Foreshore DA</b></p> <p><small>LGA: Canterbury Bankstown</small></p>	<p> Study Area</p>	<p> 0 75 150 225 300</p> <p>1:8,000</p> <p><small>Coordinate System: GDA 1994 MGA Zone 56</small></p> <p><small>Projection: Transverse Mercator</small></p> <p><small>Datum: GDA 1994</small></p> <p><small>Units: Meter</small></p> <p><small>SIZE @A4</small></p> <p><small>DATE 16/06/2023</small></p>	<p></p>
---	---	--	--

Document Path: D:\GIS\GIS\_Mapping\230640 Riverlands Foreshore DA\MKD\230640\_StudyArea\_v1\_190523.mxd

**From:** Phillip Obah  
**Sent:** Tuesday, 20 June 2023 1:04 PM  
**To:** Wenlissa01@hotmail.com  
**Subject:** Re: Riverlands Foreshore Cycle Path: Invitation to Register Interest

!

20 June 2023

Wendy Morgan  
Guntawang Aboriginal Resources Incorporated  
Wenlissa01@hotmail.com

Dear Sir or Madam,

**Re: Riverlands Foreshore Cycle Path: Invitation to Register Interest**

Artefact Heritage has been engaged by Mirvac Homes to prepare an Aboriginal Cultural Heritage Assessment Report (ACHAR) for the construction of a foreshore cycleway and pedestrian access path along the foreshore of the Georges River, including a cyclist and pedestrian bridge over mangroves and northern creek, and ancillary works. The development will take place over land located at 56 Prescott Parade, 123 & 123A Raleigh Rd, & 80A Auld Ave, Milperra (Lot 10 DP731859, Lots 23-27 DP7304, & Lot 21 DP749985). The location of the proposed development is shown in Figure 1.

The proposal is located within the Canterbury-Bankstown LGA and within the boundaries of the Gandangara LALC.

The project has been declared as a State Significant Development (SSD) under the *Environmental Planning & Assessment Act 1979*. The Secretary's Environmental Assessment Requirements (SEARs) were issued for the project (SSD 1440-Updated) and specify that:

---

*As part of the EIS assessment, the following matters must also be addressed:*

- **heritage** – including: an Aboriginal Cultural Heritage Assessment Report prepared in accordance with relevant guidelines, identifying, describing and assessing any impacts for any Aboriginal cultural heritage values on the site

---

Artefact Heritage have been engaged by the proponent to prepare an ACHAR to address the conditions of the SEARs, as they relate to Aboriginal heritage. The ACHAR will be prepared in accordance with the *Guide to investigating, assessing and reporting on Aboriginal Cultural Heritage in NSW* (OEH 2011). Preparation of the ACHAR will include community consultation in accordance with the *Aboriginal cultural heritage consultation requirements for proponents 2010* (DECCW 2010).

In accordance with these requirements and as part of the assessment process, the proponent would like to consult with any Aboriginal persons or organisations that hold cultural knowledge relevant to determining the significance of Aboriginal objects and places in the region. The purpose

of community consultation is to assist the proponent in identifying and describing the Aboriginal cultural heritage values within the proposal area and aid in the documentation of these values in the environmental assessment.

Contact details for the proponent are:

Tessa Kore  
Assistant Developing Manager  
Mirvac Homes (NSW) Pty Ltd  
Email: [tessa.kore@mirvac.com](mailto:tessa.kore@mirvac.com)

We would like to invite you to register an interest in the project if you would like to be involved in the community consultation process. Please send your registration by **5 June 2023** to:

Kieran Murray  
Artefact Heritage  
Suite 56, Jones Bay Wharf, 26-32 Pirrama Road  
Pyrmont NSW 2009  
[consultation@artefact.net.au](mailto:consultation@artefact.net.au)

Please mark all responses with the subject line: 'Riverlands Foreshore Cycle Path', and address the following points:

- Your name and contact details of the organisation registering.
- An outline of the connection of the organisation to the area.

Please note that the Consultation Guidelines require us to provide details of the Registered Aboriginal Parties to the Heritage NSW and Gandangara Local Aboriginal Land Council. Please let me know if you would not like your details to be provided.

For further information, please contact me by email at [consultation@artefact.net.au](mailto:consultation@artefact.net.au), or on 9518 8411.

Kind regards,



**Kieran Murray**  
Aboriginal Cultural Heritage Officer  
Artefact Heritage

E: [Kieran.murray@artefact.net.au](mailto:Kieran.murray@artefact.net.au)  
P: 9518 8411  
M: 0414 741 648  
W: [www.artefact.net.au](http://www.artefact.net.au)  
A: Suite 56, Jones Bay Wharf, 26-32 Pirrama Road, Pyrmont, NSW

**Figure 1: Map of the study area**





<p><b>Study Area</b></p> <p><b>230640</b></p> <p><b>Riverlands</b></p> <p><b>Foreshore DA</b></p> <p><small>LGA: Canterbury Bankstown</small></p>	<p> Study Area</p>	<p> 0 75 150 225 300</p> <p>1:8,000</p> <p><small>Coordinate System: GDA 1994 MGA Zone 56</small></p> <p><small>Projection: Transverse Mercator</small></p> <p><small>Datum: GDA 1994</small></p> <p><small>Units: Meter</small></p> <p><small>SIZE @A4</small></p> <p><small>DATE 16/06/2023</small></p>	<p></p> <p><small>artefact</small></p>
---	---	--	---

Document Path: D:\GIS\GIS\_Mapping\230640 Riverlands Foreshore DA\MKD\230640\_StudyArea\_v1\_190523.mxd

**From:** Phillip Obah  
**Sent:** Tuesday, 20 June 2023 1:05 PM  
**To:** gunyuuchts@gmail.com  
**Subject:** Re: Riverlands Foreshore Cycle Path: Invitation to Register Interest

!

20 June 2023

Kylie Ann Bell  
Gunyu (Murrin Clan/Peoples)  
gunyuuchts@gmail.com

Dear Sir or Madam,

**Re: Riverlands Foreshore Cycle Path: Invitation to Register Interest**

Artefact Heritage has been engaged by Mirvac Homes to prepare an Aboriginal Cultural Heritage Assessment Report (ACHAR) for the construction of a foreshore cycleway and pedestrian access path along the foreshore of the Georges River, including a cyclist and pedestrian bridge over mangroves and northern creek, and ancillary works. The development will take place over land located at 56 Prescott Parade, 123 & 123A Raleigh Rd, & 80A Auld Ave, Milperra (Lot 10 DP731859, Lots 23-27 DP7304, & Lot 21 DP749985). The location of the proposed development is shown in Figure 1.

The proposal is located within the Canterbury-Bankstown LGA and within the boundaries of the Gandangara LALC.

The project has been declared as a State Significant Development (SSD) under the *Environmental Planning & Assessment Act 1979*. The Secretary's Environmental Assessment Requirements (SEARs) were issued for the project (SSD 1440-Updated) and specify that:

---

*As part of the EIS assessment, the following matters must also be addressed:*

- **heritage** – including: an Aboriginal Cultural Heritage Assessment Report prepared in accordance with relevant guidelines, identifying, describing and assessing any impacts for any Aboriginal cultural heritage values on the site

---

Artefact Heritage have been engaged by the proponent to prepare an ACHAR to address the conditions of the SEARs, as they relate to Aboriginal heritage. The ACHAR will be prepared in accordance with the *Guide to investigating, assessing and reporting on Aboriginal Cultural Heritage in NSW* (OEH 2011). Preparation of the ACHAR will include community consultation in accordance with the *Aboriginal cultural heritage consultation requirements for proponents 2010* (DECCW 2010).

In accordance with these requirements and as part of the assessment process, the proponent would like to consult with any Aboriginal persons or organisations that hold cultural knowledge relevant to determining the significance of Aboriginal objects and places in the region. The purpose

of community consultation is to assist the proponent in identifying and describing the Aboriginal cultural heritage values within the proposal area and aid in the documentation of these values in the environmental assessment.

Contact details for the proponent are:

Tessa Kore  
Assistant Developing Manager  
Mirvac Homes (NSW) Pty Ltd  
Email: [tessa.kore@mirvac.com](mailto:tessa.kore@mirvac.com)

We would like to invite you to register an interest in the project if you would like to be involved in the community consultation process. Please send your registration by **5 June 2023** to:

Kieran Murray  
Artefact Heritage  
Suite 56, Jones Bay Wharf, 26-32 Pirrama Road  
Pyrmont NSW 2009  
[consultation@artefact.net.au](mailto:consultation@artefact.net.au)

Please mark all responses with the subject line: 'Riverlands Foreshore Cycle Path', and address the following points:

- Your name and contact details of the organisation registering.
- An outline of the connection of the organisation to the area.

Please note that the Consultation Guidelines require us to provide details of the Registered Aboriginal Parties to the Heritage NSW and Gandangara Local Aboriginal Land Council. Please let me know if you would not like your details to be provided.

For further information, please contact me by email at [consultation@artefact.net.au](mailto:consultation@artefact.net.au), or on 9518 8411.

Kind regards,



**Kieran Murray**  
Aboriginal Cultural Heritage Officer  
Artefact Heritage

E: [Kieran.murray@artefact.net.au](mailto:Kieran.murray@artefact.net.au)  
P: 9518 8411  
M: 0414 741 648  
W: [www.artefact.net.au](http://www.artefact.net.au)  
A: Suite 56, Jones Bay Wharf, 26-32 Pirrama Road, Pyrmont, NSW

**Figure 1: Map of the study area**





<p><b>Study Area</b></p> <p><b>230640</b> <b>Riverlands</b> <b>Foreshore DA</b></p> <p><small>LGA: Canterbury Bankstown</small></p>	<p> Study Area</p>	<p> 0 75 150 225 300 1:8,000</p> <p><small>Coordinate System: GDA 1994 MGA Zone 56 Projection: Transverse Mercator Datum: GDA 1994 Units: Meter</small></p> <p><small>SIZE @A4 DATE 16/06/2023</small></p>	<p> artefact</p>
---	---	---	---

Document Path: D:\GIS\GIS\_Mapping\230640 Riverlands Foreshore DA\MKD\230640\_StudyArea\_v1\_190523.mxd

**From:** Phillip Obah  
**Sent:** Tuesday, 20 June 2023 1:05 PM  
**To:** jerringong@gmail.com  
**Subject:** Re: Riverlands Foreshore Cycle Path: Invitation to Register Interest

!

20 June 2023

Joanne Anne Stewart  
Jerringong (Murrin Clan/Peoples)  
jerringong@gmail.com

Dear Sir or Madam,

**Re: Riverlands Foreshore Cycle Path: Invitation to Register Interest**

Artefact Heritage has been engaged by Mirvac Homes to prepare an Aboriginal Cultural Heritage Assessment Report (ACHAR) for the construction of a foreshore cycleway and pedestrian access path along the foreshore of the Georges River, including a cyclist and pedestrian bridge over mangroves and northern creek, and ancillary works. The development will take place over land located at 56 Prescott Parade, 123 & 123A Raleigh Rd, & 80A Auld Ave, Milperra (Lot 10 DP731859, Lots 23-27 DP7304, & Lot 21 DP749985). The location of the proposed development is shown in Figure 1.

The proposal is located within the Canterbury-Bankstown LGA and within the boundaries of the Gandangara LALC.

The project has been declared as a State Significant Development (SSD) under the *Environmental Planning & Assessment Act 1979*. The Secretary's Environmental Assessment Requirements (SEARs) were issued for the project (SSD 1440-Updated) and specify that:

---

*As part of the EIS assessment, the following matters must also be addressed:*

- **heritage** – including: an Aboriginal Cultural Heritage Assessment Report prepared in accordance with relevant guidelines, identifying, describing and assessing any impacts for any Aboriginal cultural heritage values on the site

---

Artefact Heritage have been engaged by the proponent to prepare an ACHAR to address the conditions of the SEARs, as they relate to Aboriginal heritage. The ACHAR will be prepared in accordance with the *Guide to investigating, assessing and reporting on Aboriginal Cultural Heritage in NSW* (OEH 2011). Preparation of the ACHAR will include community consultation in accordance with the *Aboriginal cultural heritage consultation requirements for proponents 2010* (DECCW 2010).

In accordance with these requirements and as part of the assessment process, the proponent would like to consult with any Aboriginal persons or organisations that hold cultural knowledge relevant to determining the significance of Aboriginal objects and places in the region. The purpose



of community consultation is to assist the proponent in identifying and describing the Aboriginal cultural heritage values within the proposal area and aid in the documentation of these values in the environmental assessment.

Contact details for the proponent are:

Tessa Kore  
Assistant Developing Manager  
Mirvac Homes (NSW) Pty Ltd  
Email: [tessa.kore@mirvac.com](mailto:tessa.kore@mirvac.com)

We would like to invite you to register an interest in the project if you would like to be involved in the community consultation process. Please send your registration by **5 June 2023** to:

Kieran Murray  
Artefact Heritage  
Suite 56, Jones Bay Wharf, 26-32 Pirrama Road  
Pyrmont NSW 2009  
[consultation@artefact.net.au](mailto:consultation@artefact.net.au)

Please mark all responses with the subject line: 'Riverlands Foreshore Cycle Path', and address the following points:

- Your name and contact details of the organisation registering.
- An outline of the connection of the organisation to the area.

Please note that the Consultation Guidelines require us to provide details of the Registered Aboriginal Parties to the Heritage NSW and Gandangara Local Aboriginal Land Council. Please let me know if you would not like your details to be provided.

For further information, please contact me by email at [consultation@artefact.net.au](mailto:consultation@artefact.net.au), or on 9518 8411.

Kind regards,



**Kieran Murray**  
Aboriginal Cultural Heritage Officer  
Artefact Heritage

E: [Kieran.murray@artefact.net.au](mailto:Kieran.murray@artefact.net.au)  
P: 9518 8411  
M: 0414 741 648  
W: [www.artefact.net.au](http://www.artefact.net.au)  
A: Suite 56, Jones Bay Wharf, 26-32 Pirrama Road, Pyrmont, NSW

**Figure 1: Map of the study area**



<b>Study Area</b> <b>230640</b> <b>Riverlands</b> <b>Foreshore DA</b> <small>LGA: Canterbury Bankstown</small>	 Study Area	  1:8,000 Coordinate System: GDA 1994 MGA Zone 56 Projection: Transverse Mercator Datum: GDA 1994 Units: Meter SIZE @A4 DATE 16/06/2023	
--	--	---	---

Document Path: D:\GIS\GIS\_Mapping\230640 Riverlands Foreshore DA\MKD\230640\_StudyArea\_v1\_190523.mxd

**From:** Phillip Obah  
**Sent:** Tuesday, 20 June 2023 1:05 PM  
**To:** philipkhan.acn@live.com.au  
**Subject:** Re: Riverlands Foreshore Cycle Path: Invitation to Register Interest

!

20 June 2023

Phil Khan  
Kamilaroi Yankuntjatjara Working Group  
philipkhan.acn@live.com.au

Dear Sir or Madam,

**Re: Riverlands Foreshore Cycle Path: Invitation to Register Interest**

Artefact Heritage has been engaged by Mirvac Homes to prepare an Aboriginal Cultural Heritage Assessment Report (ACHAR) for the construction of a foreshore cycleway and pedestrian access path along the foreshore of the Georges River, including a cyclist and pedestrian bridge over mangroves and northern creek, and ancillary works. The development will take place over land located at 56 Prescott Parade, 123 & 123A Raleigh Rd, & 80A Auld Ave, Milperra (Lot 10 DP731859, Lots 23-27 DP7304, & Lot 21 DP749985). The location of the proposed development is shown in Figure 1.

The proposal is located within the Canterbury-Bankstown LGA and within the boundaries of the Gandangara LALC.

The project has been declared as a State Significant Development (SSD) under the *Environmental Planning & Assessment Act 1979*. The Secretary's Environmental Assessment Requirements (SEARs) were issued for the project (SSD 1440-Updated) and specify that:

---

*As part of the EIS assessment, the following matters must also be addressed:*

- **heritage** – including: an Aboriginal Cultural Heritage Assessment Report prepared in accordance with relevant guidelines, identifying, describing and assessing any impacts for any Aboriginal cultural heritage values on the site

---

Artefact Heritage have been engaged by the proponent to prepare an ACHAR to address the conditions of the SEARs, as they relate to Aboriginal heritage. The ACHAR will be prepared in accordance with the *Guide to investigating, assessing and reporting on Aboriginal Cultural Heritage in NSW* (OEH 2011). Preparation of the ACHAR will include community consultation in accordance with the *Aboriginal cultural heritage consultation requirements for proponents 2010* (DECCW 2010).

In accordance with these requirements and as part of the assessment process, the proponent would like to consult with any Aboriginal persons or organisations that hold cultural knowledge relevant to determining the significance of Aboriginal objects and places in the region. The purpose

of community consultation is to assist the proponent in identifying and describing the Aboriginal cultural heritage values within the proposal area and aid in the documentation of these values in the environmental assessment.

Contact details for the proponent are:

Tessa Kore  
Assistant Developing Manager  
Mirvac Homes (NSW) Pty Ltd  
Email: [tessa.kore@mirvac.com](mailto:tessa.kore@mirvac.com)

We would like to invite you to register an interest in the project if you would like to be involved in the community consultation process. Please send your registration by **5 June 2023** to:

Kieran Murray  
Artefact Heritage  
Suite 56, Jones Bay Wharf, 26-32 Pirrama Road  
Pyrmont NSW 2009  
[consultation@artefact.net.au](mailto:consultation@artefact.net.au)

Please mark all responses with the subject line: 'Riverlands Foreshore Cycle Path', and address the following points:

- Your name and contact details of the organisation registering.
- An outline of the connection of the organisation to the area.

Please note that the Consultation Guidelines require us to provide details of the Registered Aboriginal Parties to the Heritage NSW and Gandangara Local Aboriginal Land Council. Please let me know if you would not like your details to be provided.

For further information, please contact me by email at [consultation@artefact.net.au](mailto:consultation@artefact.net.au), or on 9518 8411.

Kind regards,



**Kieran Murray**  
Aboriginal Cultural Heritage Officer  
Artefact Heritage

E: [Kieran.murray@artefact.net.au](mailto:Kieran.murray@artefact.net.au)  
P: 9518 8411  
M: 0414 741 648  
W: [www.artefact.net.au](http://www.artefact.net.au)  
A: Suite 56, Jones Bay Wharf, 26-32 Pirrama Road, Pyrmont, NSW

**Figure 1: Map of the study area**







**From:** Phillip Obah  
**Sent:** Tuesday, 20 June 2023 1:05 PM  
**To:** kooridigs@gmail.com  
**Subject:** Re: Riverlands Foreshore Cycle Path: Invitation to Register Interest

!

20 June 2023

Korri Currell  
Koori Digs Services  
kooridigs@gmail.com

Dear Sir or Madam,

**Re: Riverlands Foreshore Cycle Path: Invitation to Register Interest**

Artefact Heritage has been engaged by Mirvac Homes to prepare an Aboriginal Cultural Heritage Assessment Report (ACHAR) for the construction of a foreshore cycleway and pedestrian access path along the foreshore of the Georges River, including a cyclist and pedestrian bridge over mangroves and northern creek, and ancillary works. The development will take place over land located at 56 Prescott Parade, 123 & 123A Raleigh Rd, & 80A Auld Ave, Milperra (Lot 10 DP731859, Lots 23-27 DP7304, & Lot 21 DP749985). The location of the proposed development is shown in Figure 1.

The proposal is located within the Canterbury-Bankstown LGA and within the boundaries of the Gandangara LALC.

The project has been declared as a State Significant Development (SSD) under the *Environmental Planning & Assessment Act 1979*. The Secretary's Environmental Assessment Requirements (SEARs) were issued for the project (SSD 1440-Updated) and specify that:

---

*As part of the EIS assessment, the following matters must also be addressed:*

- **heritage** – including: an Aboriginal Cultural Heritage Assessment Report prepared in accordance with relevant guidelines, identifying, describing and assessing any impacts for any Aboriginal cultural heritage values on the site

---

Artefact Heritage have been engaged by the proponent to prepare an ACHAR to address the conditions of the SEARs, as they relate to Aboriginal heritage. The ACHAR will be prepared in accordance with the *Guide to investigating, assessing and reporting on Aboriginal Cultural Heritage in NSW* (OEH 2011). Preparation of the ACHAR will include community consultation in accordance with the *Aboriginal cultural heritage consultation requirements for proponents 2010* (DECCW 2010).

In accordance with these requirements and as part of the assessment process, the proponent would like to consult with any Aboriginal persons or organisations that hold cultural knowledge relevant to determining the significance of Aboriginal objects and places in the region. The purpose

of community consultation is to assist the proponent in identifying and describing the Aboriginal cultural heritage values within the proposal area and aid in the documentation of these values in the environmental assessment.

Contact details for the proponent are:

Tessa Kore  
Assistant Developing Manager  
Mirvac Homes (NSW) Pty Ltd  
Email: [tessa.kore@mirvac.com](mailto:tessa.kore@mirvac.com)

We would like to invite you to register an interest in the project if you would like to be involved in the community consultation process. Please send your registration by **5 June 2023** to:

Kieran Murray  
Artefact Heritage  
Suite 56, Jones Bay Wharf, 26-32 Pirrama Road  
Pyrmont NSW 2009  
[consultation@artefact.net.au](mailto:consultation@artefact.net.au)

Please mark all responses with the subject line: 'Riverlands Foreshore Cycle Path', and address the following points:

- Your name and contact details of the organisation registering.
- An outline of the connection of the organisation to the area.

Please note that the Consultation Guidelines require us to provide details of the Registered Aboriginal Parties to the Heritage NSW and Gandangara Local Aboriginal Land Council. Please let me know if you would not like your details to be provided.

For further information, please contact me by email at [consultation@artefact.net.au](mailto:consultation@artefact.net.au), or on 9518 8411.

Kind regards,



**Kieran Murray**  
Aboriginal Cultural Heritage Officer  
Artefact Heritage

E: [Kieran.murray@artefact.net.au](mailto:Kieran.murray@artefact.net.au)  
P: 9518 8411  
M: 0414 741 648  
W: [www.artefact.net.au](http://www.artefact.net.au)  
A: Suite 56, Jones Bay Wharf, 26-32 Pirrama Road, Pyrmont, NSW

**Figure 1: Map of the study area**



<p><b>Study Area</b></p> <p><b>230640</b></p> <p><b>Riverlands</b></p> <p><b>Foreshore DA</b></p> <p><small>LGA: Canterbury Bankstown</small></p>	<p> Study Area</p>	<p> 0 75 150 225 300</p> <p>1:8,000</p> <p><small>Coordinate System: GDA 1994 MGA Zone 56</small></p> <p><small>Projection: Transverse Mercator</small></p> <p><small>Datum: GDA 1994</small></p> <p><small>Units: Meter</small></p> <p><small>SIZE @A4</small></p> <p><small>DATE 16/06/2023</small></p>	<p></p> <p><b>artefact</b></p>
---	---	--	---

Document Path: D:\GIS\GIS\_Mapping\230640 Riverlands Foreshore DA\MXD\230640\_StudyArea\_v1\_190523.mxd

**From:** Phillip Obah  
**Sent:** Tuesday, 20 June 2023 1:05 PM  
**To:** officeadmin@metrolalc.org.au  
**Subject:** Re: Riverlands Foreshore Cycle Path: Invitation to Register Interest

1

20 June 2023

Nathan Moran  
Metropolitan Local Aboriginal Land Council  
officeadmin@metrolalc.org.au

Dear Sir or Madam,

**Re: Riverlands Foreshore Cycle Path: Invitation to Register Interest**

Artefact Heritage has been engaged by Mirvac Homes to prepare an Aboriginal Cultural Heritage Assessment Report (ACHAR) for the construction of a foreshore cycleway and pedestrian access path along the foreshore of the Georges River, including a cyclist and pedestrian bridge over mangroves and northern creek, and ancillary works. The development will take place over land located at 56 Prescott Parade, 123 & 123A Raleigh Rd, & 80A Auld Ave, Milperra (Lot 10 DP731859, Lots 23-27 DP7304, & Lot 21 DP749985). The location of the proposed development is shown in Figure 1.

The proposal is located within the Canterbury-Bankstown LGA and within the boundaries of the Gandangara LALC.

The project has been declared as a State Significant Development (SSD) under the *Environmental Planning & Assessment Act 1979*. The Secretary's Environmental Assessment Requirements (SEARs) were issued for the project (SSD 1440-Updated) and specify that:

---

*As part of the EIS assessment, the following matters must also be addressed:*

- **heritage** – including: an Aboriginal Cultural Heritage Assessment Report prepared in accordance with relevant guidelines, identifying, describing and assessing any impacts for any Aboriginal cultural heritage values on the site

---

Artefact Heritage have been engaged by the proponent to prepare an ACHAR to address the conditions of the SEARs, as they relate to Aboriginal heritage. The ACHAR will be prepared in accordance with the *Guide to investigating, assessing and reporting on Aboriginal Cultural Heritage in NSW* (OEH 2011). Preparation of the ACHAR will include community consultation in accordance with the *Aboriginal cultural heritage consultation requirements for proponents 2010* (DECCW 2010).

In accordance with these requirements and as part of the assessment process, the proponent would like to consult with any Aboriginal persons or organisations that hold cultural knowledge relevant to determining the significance of Aboriginal objects and places in the region. The purpose

of community consultation is to assist the proponent in identifying and describing the Aboriginal cultural heritage values within the proposal area and aid in the documentation of these values in the environmental assessment.

Contact details for the proponent are:

Tessa Kore  
Assistant Developing Manager  
Mirvac Homes (NSW) Pty Ltd  
Email: [tessa.kore@mirvac.com](mailto:tessa.kore@mirvac.com)

We would like to invite you to register an interest in the project if you would like to be involved in the community consultation process. Please send your registration by **5 June 2023** to:

Kieran Murray  
Artefact Heritage  
Suite 56, Jones Bay Wharf, 26-32 Pirrama Road  
Pyrmont NSW 2009  
[consultation@artefact.net.au](mailto:consultation@artefact.net.au)

Please mark all responses with the subject line: 'Riverlands Foreshore Cycle Path', and address the following points:

- Your name and contact details of the organisation registering.
- An outline of the connection of the organisation to the area.

Please note that the Consultation Guidelines require us to provide details of the Registered Aboriginal Parties to the Heritage NSW and Gandangara Local Aboriginal Land Council. Please let me know if you would not like your details to be provided.

For further information, please contact me by email at [consultation@artefact.net.au](mailto:consultation@artefact.net.au), or on 9518 8411.

Kind regards,



**Kieran Murray**  
Aboriginal Cultural Heritage Officer  
Artefact Heritage

E: [Kieran.murray@artefact.net.au](mailto:Kieran.murray@artefact.net.au)  
P: 9518 8411  
M: 0414 741 648  
W: [www.artefact.net.au](http://www.artefact.net.au)  
A: Suite 56, Jones Bay Wharf, 26-32 Pirrama Road, Pyrmont, NSW

**Figure 1: Map of the study area**





<p><b>Study Area</b></p> <p><b>230640</b></p> <p><b>Riverlands</b></p> <p><b>Foreshore DA</b></p> <p><small>LGA: Canterbury Bankstown</small></p>	<p> Study Area</p>	<p> 0 75 150 225 300</p> <p>1:8,000</p> <p><small>Coordinate System: GDA 1994 MGA Zone 56</small></p> <p><small>Projection: Transverse Mercator</small></p> <p><small>Datum: GDA 1994</small></p> <p><small>Units: Meter</small></p> <p><small>SIZE @A4</small></p> <p><small>DATE 16/06/2023</small></p>	<p></p> <p><b>artefact</b></p>
---	---	--	---

Document Path: D:\GIS\GIS\_Mapping\230640 Riverlands Foreshore DA\MKD\230640\_StudyArea\_v1\_190523.mxd

**From:** Phillip Obah  
**Sent:** Tuesday, 20 June 2023 1:05 PM  
**To:** munyungachts@gmail.com  
**Subject:** Re: Riverlands Foreshore Cycle Path: Invitation to Register Interest

1

20 June 2023

Kaya Dawn Bell  
Munyunga (Murrin Clan/Peoples)  
munyungachts@gmail.com

Dear Sir or Madam,

**Re: Riverlands Foreshore Cycle Path: Invitation to Register Interest**

Artefact Heritage has been engaged by Mirvac Homes to prepare an Aboriginal Cultural Heritage Assessment Report (ACHAR) for the construction of a foreshore cycleway and pedestrian access path along the foreshore of the Georges River, including a cyclist and pedestrian bridge over mangroves and northern creek, and ancillary works. The development will take place over land located at 56 Prescott Parade, 123 & 123A Raleigh Rd, & 80A Auld Ave, Milperra (Lot 10 DP731859, Lots 23-27 DP7304, & Lot 21 DP749985). The location of the proposed development is shown in Figure 1.

The proposal is located within the Canterbury-Bankstown LGA and within the boundaries of the Gandangara LALC.

The project has been declared as a State Significant Development (SSD) under the *Environmental Planning & Assessment Act 1979*. The Secretary's Environmental Assessment Requirements (SEARs) were issued for the project (SSD 1440-Updated) and specify that:

---

*As part of the EIS assessment, the following matters must also be addressed:*

- **heritage** – including: an Aboriginal Cultural Heritage Assessment Report prepared in accordance with relevant guidelines, identifying, describing and assessing any impacts for any Aboriginal cultural heritage values on the site

---

Artefact Heritage have been engaged by the proponent to prepare an ACHAR to address the conditions of the SEARs, as they relate to Aboriginal heritage. The ACHAR will be prepared in accordance with the *Guide to investigating, assessing and reporting on Aboriginal Cultural Heritage in NSW* (OEH 2011). Preparation of the ACHAR will include community consultation in accordance with the *Aboriginal cultural heritage consultation requirements for proponents 2010* (DECCW 2010).

In accordance with these requirements and as part of the assessment process, the proponent would like to consult with any Aboriginal persons or organisations that hold cultural knowledge relevant to determining the significance of Aboriginal objects and places in the region. The purpose

of community consultation is to assist the proponent in identifying and describing the Aboriginal cultural heritage values within the proposal area and aid in the documentation of these values in the environmental assessment.

Contact details for the proponent are:

Tessa Kore  
Assistant Developing Manager  
Mirvac Homes (NSW) Pty Ltd  
Email: [tessa.kore@mirvac.com](mailto:tessa.kore@mirvac.com)

We would like to invite you to register an interest in the project if you would like to be involved in the community consultation process. Please send your registration by **5 June 2023** to:

Kieran Murray  
Artefact Heritage  
Suite 56, Jones Bay Wharf, 26-32 Pirrama Road  
Pyrmont NSW 2009  
[consultation@artefact.net.au](mailto:consultation@artefact.net.au)

Please mark all responses with the subject line: 'Riverlands Foreshore Cycle Path', and address the following points:

- Your name and contact details of the organisation registering.
- An outline of the connection of the organisation to the area.

Please note that the Consultation Guidelines require us to provide details of the Registered Aboriginal Parties to the Heritage NSW and Gandangara Local Aboriginal Land Council. Please let me know if you would not like your details to be provided.

For further information, please contact me by email at [consultation@artefact.net.au](mailto:consultation@artefact.net.au), or on 9518 8411.

Kind regards,



**Kieran Murray**  
Aboriginal Cultural Heritage Officer  
Artefact Heritage

E: [Kieran.murray@artefact.net.au](mailto:Kieran.murray@artefact.net.au)  
P: 9518 8411  
M: 0414 741 648  
W: [www.artefact.net.au](http://www.artefact.net.au)  
A: Suite 56, Jones Bay Wharf, 26-32 Pirrama Road, Pyrmont, NSW

**Figure 1: Map of the study area**





**From:** Phillip Obah  
**Sent:** Tuesday, 20 June 2023 1:05 PM  
**To:** mura.cultureservices@gmail.com  
**Subject:** Re: Riverlands Foreshore Cycle Path: Invitation to Register Interest

!

20 June 2023

Phillip Carroll  
Mura Indigenous Corporation (icn:8991)  
mura.cultureservices@gmail.com

Dear Sir or Madam,

**Re: Riverlands Foreshore Cycle Path: Invitation to Register Interest**

Artefact Heritage has been engaged by Mirvac Homes to prepare an Aboriginal Cultural Heritage Assessment Report (ACHAR) for the construction of a foreshore cycleway and pedestrian access path along the foreshore of the Georges River, including a cyclist and pedestrian bridge over mangroves and northern creek, and ancillary works. The development will take place over land located at 56 Prescott Parade, 123 & 123A Raleigh Rd, & 80A Auld Ave, Milperra (Lot 10 DP731859, Lots 23-27 DP7304, & Lot 21 DP749985). The location of the proposed development is shown in Figure 1.

The proposal is located within the Canterbury-Bankstown LGA and within the boundaries of the Gandangara LALC.

The project has been declared as a State Significant Development (SSD) under the *Environmental Planning & Assessment Act 1979*. The Secretary's Environmental Assessment Requirements (SEARs) were issued for the project (SSD 1440-Updated) and specify that:

---

*As part of the EIS assessment, the following matters must also be addressed:*

- **heritage** – including: an Aboriginal Cultural Heritage Assessment Report prepared in accordance with relevant guidelines, identifying, describing and assessing any impacts for any Aboriginal cultural heritage values on the site

---

Artefact Heritage have been engaged by the proponent to prepare an ACHAR to address the conditions of the SEARs, as they relate to Aboriginal heritage. The ACHAR will be prepared in accordance with the *Guide to investigating, assessing and reporting on Aboriginal Cultural Heritage in NSW* (OEH 2011). Preparation of the ACHAR will include community consultation in accordance with the *Aboriginal cultural heritage consultation requirements for proponents 2010* (DECCW 2010).

In accordance with these requirements and as part of the assessment process, the proponent would like to consult with any Aboriginal persons or organisations that hold cultural knowledge relevant to determining the significance of Aboriginal objects and places in the region. The purpose



of community consultation is to assist the proponent in identifying and describing the Aboriginal cultural heritage values within the proposal area and aid in the documentation of these values in the environmental assessment.

Contact details for the proponent are:

Tessa Kore  
Assistant Developing Manager  
Mirvac Homes (NSW) Pty Ltd  
Email: [tessa.kore@mirvac.com](mailto:tessa.kore@mirvac.com)

We would like to invite you to register an interest in the project if you would like to be involved in the community consultation process. Please send your registration by **5 June 2023** to:

Kieran Murray  
Artefact Heritage  
Suite 56, Jones Bay Wharf, 26-32 Pirrama Road  
Pyrmont NSW 2009  
[consultation@artefact.net.au](mailto:consultation@artefact.net.au)

Please mark all responses with the subject line: 'Riverlands Foreshore Cycle Path', and address the following points:

- Your name and contact details of the organisation registering.
- An outline of the connection of the organisation to the area.

Please note that the Consultation Guidelines require us to provide details of the Registered Aboriginal Parties to the Heritage NSW and Gandangara Local Aboriginal Land Council. Please let me know if you would not like your details to be provided.

For further information, please contact me by email at [consultation@artefact.net.au](mailto:consultation@artefact.net.au), or on 9518 8411.

Kind regards,



**Kieran Murray**  
Aboriginal Cultural Heritage Officer  
Artefact Heritage

E: [Kieran.murray@artefact.net.au](mailto:Kieran.murray@artefact.net.au)  
P: 9518 8411  
M: 0414 741 648  
W: [www.artefact.net.au](http://www.artefact.net.au)  
A: Suite 56, Jones Bay Wharf, 26-32 Pirrama Road, Pyrmont, NSW

**Figure 1: Map of the study area**



<p><b>Study Area</b></p> <p><b>230640</b></p> <p><b>Riverlands</b></p> <p><b>Foreshore DA</b></p> <p><small>LGA: Canterbury Bankstown</small></p>	<p> Study Area</p>	<p> 0 75 150 225 300</p> <p>1:8,000</p> <p><small>Coordinate System: GDA 1994 MGA Zone 56</small></p> <p><small>Projection: Transverse Mercator</small></p> <p><small>Datum: GDA 1994</small></p> <p><small>Units: Meter</small></p> <p><small>SIZE @A4</small></p> <p><small>DATE 16/06/2023</small></p>	<p></p> <p><b>artefact</b></p>
---	---	--	---

Document Path: D:\GIS\GIS\_Mapping\230640 Riverlands Foreshore DA\MXD\230640\_StudyArea\_v1\_190523.mxd

**From:** Phillip Obah  
**Sent:** Tuesday, 20 June 2023 1:05 PM  
**To:** murrabidgeemullangari@yahoo.com.au  
**Subject:** Re: Riverlands Foreshore Cycle Path: Invitation to Register Interest

!

20 June 2023

Darleen Johnson & Ryan Johnson  
Murra Bidgee Mullangari Aboriginal Corporation  
murrabidgeemullangari@yahoo.com.au

Dear Sir or Madam,

**Re: Riverlands Foreshore Cycle Path: Invitation to Register Interest**

Artefact Heritage has been engaged by Mirvac Homes to prepare an Aboriginal Cultural Heritage Assessment Report (ACHAR) for the construction of a foreshore cycleway and pedestrian access path along the foreshore of the Georges River, including a cyclist and pedestrian bridge over mangroves and northern creek, and ancillary works. The development will take place over land located at 56 Prescott Parade, 123 & 123A Raleigh Rd, & 80A Auld Ave, Milperra (Lot 10 DP731859, Lots 23-27 DP7304, & Lot 21 DP749985). The location of the proposed development is shown in Figure 1.

The proposal is located within the Canterbury-Bankstown LGA and within the boundaries of the Gandangara LALC.

The project has been declared as a State Significant Development (SSD) under the *Environmental Planning & Assessment Act 1979*. The Secretary's Environmental Assessment Requirements (SEARs) were issued for the project (SSD 1440-Updated) and specify that:

---

*As part of the EIS assessment, the following matters must also be addressed:*

- **heritage** – including: an Aboriginal Cultural Heritage Assessment Report prepared in accordance with relevant guidelines, identifying, describing and assessing any impacts for any Aboriginal cultural heritage values on the site

---

Artefact Heritage have been engaged by the proponent to prepare an ACHAR to address the conditions of the SEARs, as they relate to Aboriginal heritage. The ACHAR will be prepared in accordance with the *Guide to investigating, assessing and reporting on Aboriginal Cultural Heritage in NSW* (OEH 2011). Preparation of the ACHAR will include community consultation in accordance with the *Aboriginal cultural heritage consultation requirements for proponents 2010* (DECCW 2010).

In accordance with these requirements and as part of the assessment process, the proponent would like to consult with any Aboriginal persons or organisations that hold cultural knowledge relevant to determining the significance of Aboriginal objects and places in the region. The purpose

of community consultation is to assist the proponent in identifying and describing the Aboriginal cultural heritage values within the proposal area and aid in the documentation of these values in the environmental assessment.

Contact details for the proponent are:

Tessa Kore  
Assistant Developing Manager  
Mirvac Homes (NSW) Pty Ltd  
Email: [tessa.kore@mirvac.com](mailto:tessa.kore@mirvac.com)

We would like to invite you to register an interest in the project if you would like to be involved in the community consultation process. Please send your registration by **5 June 2023** to:

Kieran Murray  
Artefact Heritage  
Suite 56, Jones Bay Wharf, 26-32 Pirrama Road  
Pyrmont NSW 2009  
[consultation@artefact.net.au](mailto:consultation@artefact.net.au)

Please mark all responses with the subject line: 'Riverlands Foreshore Cycle Path', and address the following points:

- Your name and contact details of the organisation registering.
- An outline of the connection of the organisation to the area.

Please note that the Consultation Guidelines require us to provide details of the Registered Aboriginal Parties to the Heritage NSW and Gandangara Local Aboriginal Land Council. Please let me know if you would not like your details to be provided.

For further information, please contact me by email at [consultation@artefact.net.au](mailto:consultation@artefact.net.au), or on 9518 8411.

Kind regards,



**Kieran Murray**  
Aboriginal Cultural Heritage Officer  
Artefact Heritage

E: [Kieran.murray@artefact.net.au](mailto:Kieran.murray@artefact.net.au)  
P: 9518 8411  
M: 0414 741 648  
W: [www.artefact.net.au](http://www.artefact.net.au)  
A: Suite 56, Jones Bay Wharf, 26-32 Pirrama Road, Pyrmont, NSW

**Figure 1: Map of the study area**





<p><b>Study Area</b></p> <p><b>230640</b></p> <p><b>Riverlands</b></p> <p><b>Foreshore DA</b></p> <p><small>LGA: Canterbury Bankstown</small></p>	<p> Study Area</p>	<p> 0 75 150 225 300</p> <p>1:8,000</p> <p><small>Coordinate System: GDA 1994 MGA Zone 56</small></p> <p><small>Projection: Transverse Mercator</small></p> <p><small>Datum: GDA 1994</small></p> <p><small>Units: Meter</small></p> <p><small>SIZE @A4</small></p> <p><small>DATE 16/06/2023</small></p>	<p></p> <p><b>artefact</b></p>
---	---	--	---

Document Path: D:\GIS\GIS\_Mapping\230640 Riverlands Foreshore DA\MKD\230640\_StudyArea\_v1\_190523.mxd



**From:** Phillip Obah  
**Sent:** Tuesday, 20 June 2023 1:05 PM  
**To:** murramarangchts@gmail.com  
**Subject:** Re: Riverlands Foreshore Cycle Path: Invitation to Register Interest

!

20 June 2023

Roxanne Smith  
Murramarang (Murrin Clan/Peoples)  
murramarangchts@gmail.com

Dear Sir or Madam,

**Re: Riverlands Foreshore Cycle Path: Invitation to Register Interest**

Artefact Heritage has been engaged by Mirvac Homes to prepare an Aboriginal Cultural Heritage Assessment Report (ACHAR) for the construction of a foreshore cycleway and pedestrian access path along the foreshore of the Georges River, including a cyclist and pedestrian bridge over mangroves and northern creek, and ancillary works. The development will take place over land located at 56 Prescott Parade, 123 & 123A Raleigh Rd, & 80A Auld Ave, Milperra (Lot 10 DP731859, Lots 23-27 DP7304, & Lot 21 DP749985). The location of the proposed development is shown in Figure 1.

The proposal is located within the Canterbury-Bankstown LGA and within the boundaries of the Gandangara LALC.

The project has been declared as a State Significant Development (SSD) under the *Environmental Planning & Assessment Act 1979*. The Secretary's Environmental Assessment Requirements (SEARs) were issued for the project (SSD 1440-Updated) and specify that:

---

*As part of the EIS assessment, the following matters must also be addressed:*

- **heritage** – including: an Aboriginal Cultural Heritage Assessment Report prepared in accordance with relevant guidelines, identifying, describing and assessing any impacts for any Aboriginal cultural heritage values on the site

---

Artefact Heritage have been engaged by the proponent to prepare an ACHAR to address the conditions of the SEARs, as they relate to Aboriginal heritage. The ACHAR will be prepared in accordance with the *Guide to investigating, assessing and reporting on Aboriginal Cultural Heritage in NSW* (OEH 2011). Preparation of the ACHAR will include community consultation in accordance with the *Aboriginal cultural heritage consultation requirements for proponents 2010* (DECCW 2010).

In accordance with these requirements and as part of the assessment process, the proponent would like to consult with any Aboriginal persons or organisations that hold cultural knowledge relevant to determining the significance of Aboriginal objects and places in the region. The purpose

of community consultation is to assist the proponent in identifying and describing the Aboriginal cultural heritage values within the proposal area and aid in the documentation of these values in the environmental assessment.

Contact details for the proponent are:

Tessa Kore  
Assistant Developing Manager  
Mirvac Homes (NSW) Pty Ltd  
Email: [tessa.kore@mirvac.com](mailto:tessa.kore@mirvac.com)

We would like to invite you to register an interest in the project if you would like to be involved in the community consultation process. Please send your registration by **5 June 2023** to:

Kieran Murray  
Artefact Heritage  
Suite 56, Jones Bay Wharf, 26-32 Pirrama Road  
Pyrmont NSW 2009  
[consultation@artefact.net.au](mailto:consultation@artefact.net.au)

Please mark all responses with the subject line: 'Riverlands Foreshore Cycle Path', and address the following points:

- Your name and contact details of the organisation registering.
- An outline of the connection of the organisation to the area.

Please note that the Consultation Guidelines require us to provide details of the Registered Aboriginal Parties to the Heritage NSW and Gandangara Local Aboriginal Land Council. Please let me know if you would not like your details to be provided.

For further information, please contact me by email at [consultation@artefact.net.au](mailto:consultation@artefact.net.au), or on 9518 8411.

Kind regards,



**Kieran Murray**  
Aboriginal Cultural Heritage Officer  
Artefact Heritage

E: [Kieran.murray@artefact.net.au](mailto:Kieran.murray@artefact.net.au)  
P: 9518 8411  
M: 0414 741 648  
W: [www.artefact.net.au](http://www.artefact.net.au)  
A: Suite 56, Jones Bay Wharf, 26-32 Pirrama Road, Pyrmont, NSW

**Figure 1: Map of the study area**



<p><b>Study Area</b></p> <p><b>230640</b></p> <p><b>Riverlands</b></p> <p><b>Foreshore DA</b></p> <p>LGA: Canterbury Bankstown</p>	<p> Study Area</p>	<p> 0 75 150 225 300</p> <p>1:8,000</p> <p>Coordinate System: GDA 1994 MGA Zone 56</p> <p>Projection: Transverse Mercator</p> <p>Datum: GDA 1994</p> <p>Units: Meter</p> <p>SIZE @A4</p> <p>DATE 16/06/2023</p>	<p></p> <p>artefact</p>
--	---	--	--

Document Path: D:\GIS\GIS\_Mapping\230640 Riverlands Foreshore DA\MKD\230640\_StudyArea\_v1\_190523.mxd

**From:** Phillip Obah  
**Sent:** Tuesday, 20 June 2023 1:05 PM  
**To:** murrumbul@gmail.com  
**Subject:** Re: Riverlands Foreshore Cycle Path: Invitation to Register Interest

!

20 June 2023

Mark Henry  
Murrumbul (Murrin Clan/Peoples)  
murrumbul@gmail.com

Dear Sir or Madam,

**Re: Riverlands Foreshore Cycle Path: Invitation to Register Interest**

Artefact Heritage has been engaged by Mirvac Homes to prepare an Aboriginal Cultural Heritage Assessment Report (ACHAR) for the construction of a foreshore cycleway and pedestrian access path along the foreshore of the Georges River, including a cyclist and pedestrian bridge over mangroves and northern creek, and ancillary works. The development will take place over land located at 56 Prescott Parade, 123 & 123A Raleigh Rd, & 80A Auld Ave, Milperra (Lot 10 DP731859, Lots 23-27 DP7304, & Lot 21 DP749985). The location of the proposed development is shown in Figure 1.

The proposal is located within the Canterbury-Bankstown LGA and within the boundaries of the Gandangara LALC.

The project has been declared as a State Significant Development (SSD) under the *Environmental Planning & Assessment Act 1979*. The Secretary's Environmental Assessment Requirements (SEARs) were issued for the project (SSD 1440-Updated) and specify that:

---

*As part of the EIS assessment, the following matters must also be addressed:*

- **heritage** – including: an Aboriginal Cultural Heritage Assessment Report prepared in accordance with relevant guidelines, identifying, describing and assessing any impacts for any Aboriginal cultural heritage values on the site

---

Artefact Heritage have been engaged by the proponent to prepare an ACHAR to address the conditions of the SEARs, as they relate to Aboriginal heritage. The ACHAR will be prepared in accordance with the *Guide to investigating, assessing and reporting on Aboriginal Cultural Heritage in NSW* (OEH 2011). Preparation of the ACHAR will include community consultation in accordance with the *Aboriginal cultural heritage consultation requirements for proponents 2010* (DECCW 2010).

In accordance with these requirements and as part of the assessment process, the proponent would like to consult with any Aboriginal persons or organisations that hold cultural knowledge relevant to determining the significance of Aboriginal objects and places in the region. The purpose

of community consultation is to assist the proponent in identifying and describing the Aboriginal cultural heritage values within the proposal area and aid in the documentation of these values in the environmental assessment.

Contact details for the proponent are:

Tessa Kore  
Assistant Developing Manager  
Mirvac Homes (NSW) Pty Ltd  
Email: [tessa.kore@mirvac.com](mailto:tessa.kore@mirvac.com)

We would like to invite you to register an interest in the project if you would like to be involved in the community consultation process. Please send your registration by **5 June 2023** to:

Kieran Murray  
Artefact Heritage  
Suite 56, Jones Bay Wharf, 26-32 Pirrama Road  
Pyrmont NSW 2009  
[consultation@artefact.net.au](mailto:consultation@artefact.net.au)

Please mark all responses with the subject line: 'Riverlands Foreshore Cycle Path', and address the following points:

- Your name and contact details of the organisation registering.
- An outline of the connection of the organisation to the area.

Please note that the Consultation Guidelines require us to provide details of the Registered Aboriginal Parties to the Heritage NSW and Gandangara Local Aboriginal Land Council. Please let me know if you would not like your details to be provided.

For further information, please contact me by email at [consultation@artefact.net.au](mailto:consultation@artefact.net.au), or on 9518 8411.

Kind regards,



**Kieran Murray**  
Aboriginal Cultural Heritage Officer  
Artefact Heritage

E: [Kieran.murray@artefact.net.au](mailto:Kieran.murray@artefact.net.au)  
P: 9518 8411  
M: 0414 741 648  
W: [www.artefact.net.au](http://www.artefact.net.au)  
A: Suite 56, Jones Bay Wharf, 26-32 Pirrama Road, Pyrmont, NSW

**Figure 1: Map of the study area**





<p><b>Study Area</b></p> <p><b>230640</b> <b>Riverlands</b> <b>Foreshore DA</b></p> <p><small>LGA: Canterbury Bankstown</small></p>	<p> Study Area</p>	<p> 0 75 150 225 300 1:8,000</p> <p><small>Coordinate System: GDA 1994 MGA Zone 56 Projection: Transverse Mercator Datum: GDA 1994 Units: Meter</small></p> <p><small>SIZE @A4      DATE 16/06/2023</small></p>	<p></p>
---	---	--	--

Document Path: D:\GIS\GIS\_Mapping\230640 Riverlands Foreshore DA\MXD\230640\_StudyArea\_v1\_190523.mxd

**From:** Phillip Obah  
**Sent:** Tuesday, 20 June 2023 1:05 PM  
**To:** ngambaa.culturalconnections@gmail.com  
**Subject:** Re: Riverlands Foreshore Cycle Path: Invitation to Register Interest

!

20 June 2023

Kaarina Slater  
Ngambaa Cultural Connections  
ngambaa.culturalconnections@gmail.com

Dear Sir or Madam,

**Re: Riverlands Foreshore Cycle Path: Invitation to Register Interest**

Artefact Heritage has been engaged by Mirvac Homes to prepare an Aboriginal Cultural Heritage Assessment Report (ACHAR) for the construction of a foreshore cycleway and pedestrian access path along the foreshore of the Georges River, including a cyclist and pedestrian bridge over mangroves and northern creek, and ancillary works. The development will take place over land located at 56 Prescott Parade, 123 & 123A Raleigh Rd, & 80A Auld Ave, Milperra (Lot 10 DP731859, Lots 23-27 DP7304, & Lot 21 DP749985). The location of the proposed development is shown in Figure 1.

The proposal is located within the Canterbury-Bankstown LGA and within the boundaries of the Gandangara LALC.

The project has been declared as a State Significant Development (SSD) under the *Environmental Planning & Assessment Act 1979*. The Secretary's Environmental Assessment Requirements (SEARs) were issued for the project (SSD 1440-Updated) and specify that:

---

*As part of the EIS assessment, the following matters must also be addressed:*

- **heritage** – including: an Aboriginal Cultural Heritage Assessment Report prepared in accordance with relevant guidelines, identifying, describing and assessing any impacts for any Aboriginal cultural heritage values on the site

---

Artefact Heritage have been engaged by the proponent to prepare an ACHAR to address the conditions of the SEARs, as they relate to Aboriginal heritage. The ACHAR will be prepared in accordance with the *Guide to investigating, assessing and reporting on Aboriginal Cultural Heritage in NSW* (OEH 2011). Preparation of the ACHAR will include community consultation in accordance with the *Aboriginal cultural heritage consultation requirements for proponents 2010* (DECCW 2010).

In accordance with these requirements and as part of the assessment process, the proponent would like to consult with any Aboriginal persons or organisations that hold cultural knowledge relevant to determining the significance of Aboriginal objects and places in the region. The purpose

of community consultation is to assist the proponent in identifying and describing the Aboriginal cultural heritage values within the proposal area and aid in the documentation of these values in the environmental assessment.

Contact details for the proponent are:

Tessa Kore  
Assistant Developing Manager  
Mirvac Homes (NSW) Pty Ltd  
Email: [tessa.kore@mirvac.com](mailto:tessa.kore@mirvac.com)

We would like to invite you to register an interest in the project if you would like to be involved in the community consultation process. Please send your registration by **5 June 2023** to:

Kieran Murray  
Artefact Heritage  
Suite 56, Jones Bay Wharf, 26-32 Pirrama Road  
Pyrmont NSW 2009  
[consultation@artefact.net.au](mailto:consultation@artefact.net.au)

Please mark all responses with the subject line: 'Riverlands Foreshore Cycle Path', and address the following points:

- Your name and contact details of the organisation registering.
- An outline of the connection of the organisation to the area.

Please note that the Consultation Guidelines require us to provide details of the Registered Aboriginal Parties to the Heritage NSW and Gandangara Local Aboriginal Land Council. Please let me know if you would not like your details to be provided.

For further information, please contact me by email at [consultation@artefact.net.au](mailto:consultation@artefact.net.au), or on 9518 8411.

Kind regards,



**Kieran Murray**  
Aboriginal Cultural Heritage Officer  
Artefact Heritage

E: [Kieran.murray@artefact.net.au](mailto:Kieran.murray@artefact.net.au)  
P: 9518 8411  
M: 0414 741 648  
W: [www.artefact.net.au](http://www.artefact.net.au)  
A: Suite 56, Jones Bay Wharf, 26-32 Pirrama Road, Pyrmont, NSW

**Figure 1: Map of the study area**





<p><b>Study Area</b></p> <p><b>230640</b></p> <p><b>Riverlands</b></p> <p><b>Foreshore DA</b></p> <p><small>LGA: Canterbury Bankstown</small></p>	<p> Study Area</p>	<p> 0 75 150 225 300</p> <p>1:8,000</p> <p><small>Coordinate System: GDA 1994 MGA Zone 56</small></p> <p><small>Projection: Transverse Mercator</small></p> <p><small>Datum: GDA 1994</small></p> <p><small>Units: Meter</small></p> <p><small>SIZE @A4</small></p> <p><small>DATE 16/06/2023</small></p>	<p> artefact</p>
---	---	--	---

Document Path: D:\GIS\GIS\_Mapping\230640 Riverlands Foreshore DA\MKD\230640\_StudyArea\_v1\_190523.mxd

**From:** Phillip Obah  
**Sent:** Tuesday, 20 June 2023 1:05 PM  
**To:** gunya.ach@gmail.com  
**Subject:** Re: Riverlands Foreshore Cycle Path: Invitation to Register Interest

!

20 June 2023

Adam Gunther  
Gunya Aboriginal Cultural Heritage Services PTY LTD  
gunya.ach@gmail.com

Dear Sir or Madam,

**Re: Riverlands Foreshore Cycle Path: Invitation to Register Interest**

Artefact Heritage has been engaged by Mirvac Homes to prepare an Aboriginal Cultural Heritage Assessment Report (ACHAR) for the construction of a foreshore cycleway and pedestrian access path along the foreshore of the Georges River, including a cyclist and pedestrian bridge over mangroves and northern creek, and ancillary works. The development will take place over land located at 56 Prescott Parade, 123 & 123A Raleigh Rd, & 80A Auld Ave, Milperra (Lot 10 DP731859, Lots 23-27 DP7304, & Lot 21 DP749985). The location of the proposed development is shown in Figure 1.

The proposal is located within the Canterbury-Bankstown LGA and within the boundaries of the Gandangara LALC.

The project has been declared as a State Significant Development (SSD) under the *Environmental Planning & Assessment Act 1979*. The Secretary's Environmental Assessment Requirements (SEARs) were issued for the project (SSD 1440-Updated) and specify that:

---

*As part of the EIS assessment, the following matters must also be addressed:*

- **heritage** – including: an Aboriginal Cultural Heritage Assessment Report prepared in accordance with relevant guidelines, identifying, describing and assessing any impacts for any Aboriginal cultural heritage values on the site

---

Artefact Heritage have been engaged by the proponent to prepare an ACHAR to address the conditions of the SEARs, as they relate to Aboriginal heritage. The ACHAR will be prepared in accordance with the *Guide to investigating, assessing and reporting on Aboriginal Cultural Heritage in NSW* (OEH 2011). Preparation of the ACHAR will include community consultation in accordance with the *Aboriginal cultural heritage consultation requirements for proponents 2010* (DECCW 2010).

In accordance with these requirements and as part of the assessment process, the proponent would like to consult with any Aboriginal persons or organisations that hold cultural knowledge relevant to determining the significance of Aboriginal objects and places in the region. The purpose



of community consultation is to assist the proponent in identifying and describing the Aboriginal cultural heritage values within the proposal area and aid in the documentation of these values in the environmental assessment.

Contact details for the proponent are:

Tessa Kore  
Assistant Developing Manager  
Mirvac Homes (NSW) Pty Ltd  
Email: [tessa.kore@mirvac.com](mailto:tessa.kore@mirvac.com)

We would like to invite you to register an interest in the project if you would like to be involved in the community consultation process. Please send your registration by **5 June 2023** to:

Kieran Murray  
Artefact Heritage  
Suite 56, Jones Bay Wharf, 26-32 Pirrama Road  
Pyrmont NSW 2009  
[consultation@artefact.net.au](mailto:consultation@artefact.net.au)

Please mark all responses with the subject line: 'Riverlands Foreshore Cycle Path', and address the following points:

- Your name and contact details of the organisation registering.
- An outline of the connection of the organisation to the area.

Please note that the Consultation Guidelines require us to provide details of the Registered Aboriginal Parties to the Heritage NSW and Gandangara Local Aboriginal Land Council. Please let me know if you would not like your details to be provided.

For further information, please contact me by email at [consultation@artefact.net.au](mailto:consultation@artefact.net.au), or on 9518 8411.

Kind regards,



**Kieran Murray**  
Aboriginal Cultural Heritage Officer  
Artefact Heritage

E: [Kieran.murray@artefact.net.au](mailto:Kieran.murray@artefact.net.au)  
P: 9518 8411  
M: 0414 741 648  
W: [www.artefact.net.au](http://www.artefact.net.au)  
A: Suite 56, Jones Bay Wharf, 26-32 Pirrama Road, Pyrmont, NSW

**Figure 1: Map of the study area**



<b>Study Area</b> <b>230640</b> <b>Riverlands</b> <b>Foreshore DA</b> <small>LGA: Canterbury Bankstown</small>	 Study Area	  1:8,000 Coordinate System: GDA 1994 MGA Zone 56 Projection: Transverse Mercator Datum: GDA 1994 Units: Meter SIZE: @A4 DATE: 16/06/2023	
--	--	---	---

Document Path: D:\GIS\GIS\_Mapping\230640 Riverlands Foreshore DA\MXD\230640\_StudyArea\_v1\_190523.mxd

**From:** Phillip Obah  
**Sent:** Tuesday, 20 June 2023 1:04 PM  
**To:** paulhand1967@gmail.com  
**Subject:** Re: Riverlands Foreshore Cycle Path: Invitation to Register Interest

!

20 June 2023

Paul Hand (chairperson)  
Darug Boorooberongal Elders Aboriginal Corporation  
paulhand1967@gmail.com

Dear Sir or Madam,

**Re: Riverlands Foreshore Cycle Path: Invitation to Register Interest**

Artefact Heritage has been engaged by Mirvac Homes to prepare an Aboriginal Cultural Heritage Assessment Report (ACHAR) for the construction of a foreshore cycleway and pedestrian access path along the foreshore of the Georges River, including a cyclist and pedestrian bridge over mangroves and northern creek, and ancillary works. The development will take place over land located at 56 Prescott Parade, 123 & 123A Raleigh Rd, & 80A Auld Ave, Milperra (Lot 10 DP731859, Lots 23-27 DP7304, & Lot 21 DP749985). The location of the proposed development is shown in Figure 1.

The proposal is located within the Canterbury-Bankstown LGA and within the boundaries of the Gandangara LALC.

The project has been declared as a State Significant Development (SSD) under the *Environmental Planning & Assessment Act 1979*. The Secretary's Environmental Assessment Requirements (SEARs) were issued for the project (SSD 1440-Updated) and specify that:

---

*As part of the EIS assessment, the following matters must also be addressed:*

- **heritage** – including: an Aboriginal Cultural Heritage Assessment Report prepared in accordance with relevant guidelines, identifying, describing and assessing any impacts for any Aboriginal cultural heritage values on the site

---

Artefact Heritage have been engaged by the proponent to prepare an ACHAR to address the conditions of the SEARs, as they relate to Aboriginal heritage. The ACHAR will be prepared in accordance with the *Guide to investigating, assessing and reporting on Aboriginal Cultural Heritage in NSW* (OEH 2011). Preparation of the ACHAR will include community consultation in accordance with the *Aboriginal cultural heritage consultation requirements for proponents 2010* (DECCW 2010).

In accordance with these requirements and as part of the assessment process, the proponent would like to consult with any Aboriginal persons or organisations that hold cultural knowledge relevant to determining the significance of Aboriginal objects and places in the region. The purpose

of community consultation is to assist the proponent in identifying and describing the Aboriginal cultural heritage values within the proposal area and aid in the documentation of these values in the environmental assessment.

Contact details for the proponent are:

Tessa Kore  
Assistant Developing Manager  
Mirvac Homes (NSW) Pty Ltd  
Email: [tessa.kore@mirvac.com](mailto:tessa.kore@mirvac.com)

We would like to invite you to register an interest in the project if you would like to be involved in the community consultation process. Please send your registration by **5 June 2023** to:

Kieran Murray  
Artefact Heritage  
Suite 56, Jones Bay Wharf, 26-32 Pirrama Road  
Pyrmont NSW 2009  
[consultation@artefact.net.au](mailto:consultation@artefact.net.au)

Please mark all responses with the subject line: 'Riverlands Foreshore Cycle Path', and address the following points:

- Your name and contact details of the organisation registering.
- An outline of the connection of the organisation to the area.

Please note that the Consultation Guidelines require us to provide details of the Registered Aboriginal Parties to the Heritage NSW and Gandangara Local Aboriginal Land Council. Please let me know if you would not like your details to be provided.

For further information, please contact me by email at [consultation@artefact.net.au](mailto:consultation@artefact.net.au), or on 9518 8411.

Kind regards,



**Kieran Murray**  
Aboriginal Cultural Heritage Officer  
Artefact Heritage

E: [Kieran.murray@artefact.net.au](mailto:Kieran.murray@artefact.net.au)  
P: 9518 8411  
M: 0414 741 648  
W: [www.artefact.net.au](http://www.artefact.net.au)  
A: Suite 56, Jones Bay Wharf, 26-32 Pirrama Road, Pyrmont, NSW

**Figure 1: Map of the study area**





<p><b>Study Area</b></p> <p><b>230640</b></p> <p><b>Riverlands</b></p> <p><b>Foreshore DA</b></p> <p><small>LGA: Canterbury Bankstown</small></p>	<p> Study Area</p>	<p> 0 75 150 225 300</p> <p>1:8,000</p> <p><small>Coordinate System: GDA 1994 MGA Zone 56</small></p> <p><small>Projection: Transverse Mercator</small></p> <p><small>Datum: GDA 1994</small></p> <p><small>Units: Meter</small></p> <p><small>SIZE @A4</small></p> <p><small>DATE 16/06/2023</small></p>	<p></p> <p><b>artefact</b></p>
---	---	--	---

Document Path: D:\GIS\GIS\_Mapping\230640 Riverlands Foreshore DA\MKD\230640\_StudyArea\_v1\_190523.mxd



**From:** Phillip Obah  
**Sent:** Tuesday, 20 June 2023 1:04 PM  
**To:** cullendullachts@gmail.com  
**Subject:** Re: Riverlands Foreshore Cycle Path: Invitation to Register Interest

!

20 June 2023

Corey Smith  
Cullendulla (Murrin Clan/Peoples)  
cullendullachts@gmail.com

Dear Sir or Madam,

**Re: Riverlands Foreshore Cycle Path: Invitation to Register Interest**

Artefact Heritage has been engaged by Mirvac Homes to prepare an Aboriginal Cultural Heritage Assessment Report (ACHAR) for the construction of a foreshore cycleway and pedestrian access path along the foreshore of the Georges River, including a cyclist and pedestrian bridge over mangroves and northern creek, and ancillary works. The development will take place over land located at 56 Prescott Parade, 123 & 123A Raleigh Rd, & 80A Auld Ave, Milperra (Lot 10 DP731859, Lots 23-27 DP7304, & Lot 21 DP749985). The location of the proposed development is shown in Figure 1.

The proposal is located within the Canterbury-Bankstown LGA and within the boundaries of the Gandangara LALC.

The project has been declared as a State Significant Development (SSD) under the *Environmental Planning & Assessment Act 1979*. The Secretary's Environmental Assessment Requirements (SEARs) were issued for the project (SSD 1440-Updated) and specify that:

---

*As part of the EIS assessment, the following matters must also be addressed:*

- **heritage** – including: an Aboriginal Cultural Heritage Assessment Report prepared in accordance with relevant guidelines, identifying, describing and assessing any impacts for any Aboriginal cultural heritage values on the site

---

Artefact Heritage have been engaged by the proponent to prepare an ACHAR to address the conditions of the SEARs, as they relate to Aboriginal heritage. The ACHAR will be prepared in accordance with the *Guide to investigating, assessing and reporting on Aboriginal Cultural Heritage in NSW* (OEH 2011). Preparation of the ACHAR will include community consultation in accordance with the *Aboriginal cultural heritage consultation requirements for proponents 2010* (DECCW 2010).

In accordance with these requirements and as part of the assessment process, the proponent would like to consult with any Aboriginal persons or organisations that hold cultural knowledge relevant to determining the significance of Aboriginal objects and places in the region. The purpose

of community consultation is to assist the proponent in identifying and describing the Aboriginal cultural heritage values within the proposal area and aid in the documentation of these values in the environmental assessment.

Contact details for the proponent are:

Tessa Kore  
Assistant Developing Manager  
Mirvac Homes (NSW) Pty Ltd  
Email: [tessa.kore@mirvac.com](mailto:tessa.kore@mirvac.com)

We would like to invite you to register an interest in the project if you would like to be involved in the community consultation process. Please send your registration by **5 June 2023** to:

Kieran Murray  
Artefact Heritage  
Suite 56, Jones Bay Wharf, 26-32 Pirrama Road  
Pyrmont NSW 2009  
[consultation@artefact.net.au](mailto:consultation@artefact.net.au)

Please mark all responses with the subject line: 'Riverlands Foreshore Cycle Path', and address the following points:

- Your name and contact details of the organisation registering.
- An outline of the connection of the organisation to the area.

Please note that the Consultation Guidelines require us to provide details of the Registered Aboriginal Parties to the Heritage NSW and Gandangara Local Aboriginal Land Council. Please let me know if you would not like your details to be provided.

For further information, please contact me by email at [consultation@artefact.net.au](mailto:consultation@artefact.net.au), or on 9518 8411.

Kind regards,



**Kieran Murray**  
Aboriginal Cultural Heritage Officer  
Artefact Heritage

E: [Kieran.murray@artefact.net.au](mailto:Kieran.murray@artefact.net.au)  
P: 9518 8411  
M: 0414 741 648  
W: [www.artefact.net.au](http://www.artefact.net.au)  
A: Suite 56, Jones Bay Wharf, 26-32 Pirrama Road, Pyrmont, NSW

**Figure 1: Map of the study area**




<p><b>Study Area</b></p> <p><b>230640</b></p> <p><b>Riverlands</b></p> <p><b>Foreshore DA</b></p> <p><small>LGA: Canterbury Bankstown</small></p>	<p> Study Area</p>	<p> 0 75 150 225 300</p> <p>1:8,000</p> <p><small>Coordinate System: GDA 1994 MGA Zone 56</small></p> <p><small>Projection: Transverse Mercator</small></p> <p><small>Datum: GDA 1994</small></p> <p><small>Units: Meter</small></p> <p><small>SIZE @A4</small></p> <p><small>DATE 16/06/2023</small></p>	<p></p> <p><b>artefact</b></p>
---	---	--	---

Document Path: D:\GIS\GIS\_Mapping\230640 Riverlands Foreshore DA\MKD\230640\_StudyArea\_v1\_190523.mxd

**From:** Phillip Obah  
**Sent:** Tuesday, 20 June 2023 1:04 PM  
**To:** corroboreecorp@outlook.com  
**Subject:** Re: Riverlands Foreshore Cycle Path: Invitation to Register Interest

!

20 June 2023

  
Corroboree Aboriginal Corporation  
corroboreecorp@outlook.com

Dear Sir or Madam,

**Re: Riverlands Foreshore Cycle Path: Invitation to Register Interest**

Artefact Heritage has been engaged by Mirvac Homes to prepare an Aboriginal Cultural Heritage Assessment Report (ACHAR) for the construction of a foreshore cycleway and pedestrian access path along the foreshore of the Georges River, including a cyclist and pedestrian bridge over mangroves and northern creek, and ancillary works. The development will take place over land located at 56 Prescott Parade, 123 & 123A Raleigh Rd, & 80A Auld Ave, Milperra (Lot 10 DP731859, Lots 23-27 DP7304, & Lot 21 DP749985). The location of the proposed development is shown in Figure 1.

The proposal is located within the Canterbury-Bankstown LGA and within the boundaries of the Gandangara LALC.

The project has been declared as a State Significant Development (SSD) under the *Environmental Planning & Assessment Act 1979*. The Secretary's Environmental Assessment Requirements (SEARs) were issued for the project (SSD 1440-Updated) and specify that:

---

*As part of the EIS assessment, the following matters must also be addressed:*

- **heritage** – including: an Aboriginal Cultural Heritage Assessment Report prepared in accordance with relevant guidelines, identifying, describing and assessing any impacts for any Aboriginal cultural heritage values on the site

---

Artefact Heritage have been engaged by the proponent to prepare an ACHAR to address the conditions of the SEARs, as they relate to Aboriginal heritage. The ACHAR will be prepared in accordance with the *Guide to investigating, assessing and reporting on Aboriginal Cultural Heritage in NSW* (OEH 2011). Preparation of the ACHAR will include community consultation in accordance with the *Aboriginal cultural heritage consultation requirements for proponents 2010* (DECCW 2010).

In accordance with these requirements and as part of the assessment process, the proponent would like to consult with any Aboriginal persons or organisations that hold cultural knowledge relevant to determining the significance of Aboriginal objects and places in the region. The purpose

of community consultation is to assist the proponent in identifying and describing the Aboriginal cultural heritage values within the proposal area and aid in the documentation of these values in the environmental assessment.

Contact details for the proponent are:

Tessa Kore  
Assistant Developing Manager  
Mirvac Homes (NSW) Pty Ltd  
Email: [tessa.kore@mirvac.com](mailto:tessa.kore@mirvac.com)

We would like to invite you to register an interest in the project if you would like to be involved in the community consultation process. Please send your registration by **5 June 2023** to:

Kieran Murray  
Artefact Heritage  
Suite 56, Jones Bay Wharf, 26-32 Pirrama Road  
Pyrmont NSW 2009  
[consultation@artefact.net.au](mailto:consultation@artefact.net.au)

Please mark all responses with the subject line: 'Riverlands Foreshore Cycle Path', and address the following points:

- Your name and contact details of the organisation registering.
- An outline of the connection of the organisation to the area.

Please note that the Consultation Guidelines require us to provide details of the Registered Aboriginal Parties to the Heritage NSW and Gandangara Local Aboriginal Land Council. Please let me know if you would not like your details to be provided.

For further information, please contact me by email at [consultation@artefact.net.au](mailto:consultation@artefact.net.au), or on 9518 8411.

Kind regards,



**Kieran Murray**  
Aboriginal Cultural Heritage Officer  
Artefact Heritage

E: [Kieran.murray@artefact.net.au](mailto:Kieran.murray@artefact.net.au)  
P: 9518 8411  
M: 0414 741 648  
W: [www.artefact.net.au](http://www.artefact.net.au)  
A: Suite 56, Jones Bay Wharf, 26-32 Pirrama Road, Pyrmont, NSW

**Figure 1: Map of the study area**





<p><b>Study Area</b></p> <p><b>230640</b></p> <p><b>Riverlands</b></p> <p><b>Foreshore DA</b></p> <p><small>LGA: Canterbury Bankstown</small></p>	<p> Study Area</p>	<p> 0 75 150 225 300</p> <p>1:8,000</p> <p><small>Coordinate System: GDA 1994 MGA Zone 56</small></p> <p><small>Projection: Transverse Mercator</small></p> <p><small>Datum: GDA 1994</small></p> <p><small>Units: Meter</small></p> <p><small>SIZE @A4</small></p> <p><small>DATE 16/06/2023</small></p>	<p></p> <p><b>artefact</b></p>
---	---	--	---

Document Path: D:\GIS\GIS\_Mapping\230640 Riverlands Foreshore DA\MKD\230640\_StudyArea\_v1\_190523.mxd

**From:** Phillip Obah  
**Sent:** Tuesday, 20 June 2023 1:04 PM  
**To:** clive.freeman@y7mail.com  
**Subject:** Re: Riverlands Foreshore Cycle Path: Invitation to Register Interest

1

20 June 2023

Clive Freeman  
Clive Freeman  
clive.freeman@y7mail.com

Dear Sir or Madam,

**Re: Riverlands Foreshore Cycle Path: Invitation to Register Interest**

Artefact Heritage has been engaged by Mirvac Homes to prepare an Aboriginal Cultural Heritage Assessment Report (ACHAR) for the construction of a foreshore cycleway and pedestrian access path along the foreshore of the Georges River, including a cyclist and pedestrian bridge over mangroves and northern creek, and ancillary works. The development will take place over land located at 56 Prescott Parade, 123 & 123A Raleigh Rd, & 80A Auld Ave, Milperra (Lot 10 DP731859, Lots 23-27 DP7304, & Lot 21 DP749985). The location of the proposed development is shown in Figure 1.

The proposal is located within the Canterbury-Bankstown LGA and within the boundaries of the Gandangara LALC.

The project has been declared as a State Significant Development (SSD) under the *Environmental Planning & Assessment Act 1979*. The Secretary's Environmental Assessment Requirements (SEARs) were issued for the project (SSD 1440-Updated) and specify that:

---

*As part of the EIS assessment, the following matters must also be addressed:*

- **heritage** – including: an Aboriginal Cultural Heritage Assessment Report prepared in accordance with relevant guidelines, identifying, describing and assessing any impacts for any Aboriginal cultural heritage values on the site

---

Artefact Heritage have been engaged by the proponent to prepare an ACHAR to address the conditions of the SEARs, as they relate to Aboriginal heritage. The ACHAR will be prepared in accordance with the *Guide to investigating, assessing and reporting on Aboriginal Cultural Heritage in NSW* (OEH 2011). Preparation of the ACHAR will include community consultation in accordance with the *Aboriginal cultural heritage consultation requirements for proponents 2010* (DECCW 2010).

In accordance with these requirements and as part of the assessment process, the proponent would like to consult with any Aboriginal persons or organisations that hold cultural knowledge relevant to determining the significance of Aboriginal objects and places in the region. The purpose

of community consultation is to assist the proponent in identifying and describing the Aboriginal cultural heritage values within the proposal area and aid in the documentation of these values in the environmental assessment.

Contact details for the proponent are:

Tessa Kore  
Assistant Developing Manager  
Mirvac Homes (NSW) Pty Ltd  
Email: [tessa.kore@mirvac.com](mailto:tessa.kore@mirvac.com)

We would like to invite you to register an interest in the project if you would like to be involved in the community consultation process. Please send your registration by **5 June 2023** to:

Kieran Murray  
Artefact Heritage  
Suite 56, Jones Bay Wharf, 26-32 Pirrama Road  
Pyrmont NSW 2009  
[consultation@artefact.net.au](mailto:consultation@artefact.net.au)

Please mark all responses with the subject line: 'Riverlands Foreshore Cycle Path', and address the following points:

- Your name and contact details of the organisation registering.
- An outline of the connection of the organisation to the area.

Please note that the Consultation Guidelines require us to provide details of the Registered Aboriginal Parties to the Heritage NSW and Gandangara Local Aboriginal Land Council. Please let me know if you would not like your details to be provided.

For further information, please contact me by email at [consultation@artefact.net.au](mailto:consultation@artefact.net.au), or on 9518 8411.

Kind regards,



**Kieran Murray**  
Aboriginal Cultural Heritage Officer  
Artefact Heritage

E: [Kieran.murray@artefact.net.au](mailto:Kieran.murray@artefact.net.au)  
P: 9518 8411  
M: 0414 741 648  
W: [www.artefact.net.au](http://www.artefact.net.au)  
A: Suite 56, Jones Bay Wharf, 26-32 Pirrama Road, Pyrmont, NSW

**Figure 1: Map of the study area**





<p><b>Study Area</b></p> <p><b>230640</b></p> <p><b>Riverlands</b></p> <p><b>Foreshore DA</b></p> <p>LGA: Canterbury Bankstown</p>	<p> Study Area</p>	<p> 0 75 150 225 300</p> <p>1:8,000</p> <p>Coordinate System: GDA 1994 MGA Zone 56</p> <p>Projection: Transverse Mercator</p> <p>Datum: GDA 1994</p> <p>Units: Meter</p> <p>SIZE @A4</p> <p>DATE 16/06/2023</p>	<p></p> <p>artefact</p>
--	---	--	--

Document Path: D:\GIS\GIS\_Mapping\230640 Riverlands Foreshore DA\MKD\230640\_StudyArea\_v1\_190523.mxd

**From:** Phillip Obah  
**Sent:** Tuesday, 20 June 2023 1:04 PM  
**To:** Barbara.grant@cbc.city.nsw.gov.au  
**Subject:** Re: Riverlands Foreshore Cycle Path: Invitation to Register Interest

1

20 June 2023

Barbara Grant  
Canterbury-Bankstown Aboriginal and Torres Strait Islander Advisory Committee  
Barbara.grant@cbc.city.nsw.gov.au

Dear Sir or Madam,

**Re: Riverlands Foreshore Cycle Path: Invitation to Register Interest**

Artefact Heritage has been engaged by Mirvac Homes to prepare an Aboriginal Cultural Heritage Assessment Report (ACHAR) for the construction of a foreshore cycleway and pedestrian access path along the foreshore of the Georges River, including a cyclist and pedestrian bridge over mangroves and northern creek, and ancillary works. The development will take place over land located at 56 Prescott Parade, 123 & 123A Raleigh Rd, & 80A Auld Ave, Milperra (Lot 10 DP731859, Lots 23-27 DP7304, & Lot 21 DP749985). The location of the proposed development is shown in Figure 1.

The proposal is located within the Canterbury-Bankstown LGA and within the boundaries of the Gandangara LALC.

The project has been declared as a State Significant Development (SSD) under the *Environmental Planning & Assessment Act 1979*. The Secretary's Environmental Assessment Requirements (SEARs) were issued for the project (SSD 1440-Updated) and specify that:

---

*As part of the EIS assessment, the following matters must also be addressed:*

- **heritage** – including: an Aboriginal Cultural Heritage Assessment Report prepared in accordance with relevant guidelines, identifying, describing and assessing any impacts for any Aboriginal cultural heritage values on the site

---

Artefact Heritage have been engaged by the proponent to prepare an ACHAR to address the conditions of the SEARs, as they relate to Aboriginal heritage. The ACHAR will be prepared in accordance with the *Guide to investigating, assessing and reporting on Aboriginal Cultural Heritage in NSW* (OEH 2011). Preparation of the ACHAR will include community consultation in accordance with the *Aboriginal cultural heritage consultation requirements for proponents 2010* (DECCW 2010).

In accordance with these requirements and as part of the assessment process, the proponent would like to consult with any Aboriginal persons or organisations that hold cultural knowledge relevant to determining the significance of Aboriginal objects and places in the region. The purpose



of community consultation is to assist the proponent in identifying and describing the Aboriginal cultural heritage values within the proposal area and aid in the documentation of these values in the environmental assessment.

Contact details for the proponent are:

Tessa Kore  
Assistant Developing Manager  
Mirvac Homes (NSW) Pty Ltd  
Email: [tessa.kore@mirvac.com](mailto:tessa.kore@mirvac.com)

We would like to invite you to register an interest in the project if you would like to be involved in the community consultation process. Please send your registration by **5 June 2023** to:

Kieran Murray  
Artefact Heritage  
Suite 56, Jones Bay Wharf, 26-32 Pirrama Road  
Pyrmont NSW 2009  
[consultation@artefact.net.au](mailto:consultation@artefact.net.au)

Please mark all responses with the subject line: 'Riverlands Foreshore Cycle Path', and address the following points:

- Your name and contact details of the organisation registering.
- An outline of the connection of the organisation to the area.

Please note that the Consultation Guidelines require us to provide details of the Registered Aboriginal Parties to the Heritage NSW and Gandangara Local Aboriginal Land Council. Please let me know if you would not like your details to be provided.

For further information, please contact me by email at [consultation@artefact.net.au](mailto:consultation@artefact.net.au), or on 9518 8411.

Kind regards,



**Kieran Murray**  
Aboriginal Cultural Heritage Officer  
Artefact Heritage

E: [Kieran.murray@artefact.net.au](mailto:Kieran.murray@artefact.net.au)  
P: 9518 8411  
M: 0414 741 648  
W: [www.artefact.net.au](http://www.artefact.net.au)  
A: Suite 56, Jones Bay Wharf, 26-32 Pirrama Road, Pyrmont, NSW

**Figure 1: Map of the study area**



<p><b>Study Area</b></p> <p><b>230640</b></p> <p><b>Riverlands</b></p> <p><b>Foreshore DA</b></p> <p><small>LGA: Canterbury Bankstown</small></p>	<p> Study Area</p>	<p> 0 75 150 225 300</p> <p>1:8,000</p> <p><small>Coordinate System: GDA 1994 MGA Zone 56</small></p> <p><small>Projection: Transverse Mercator</small></p> <p><small>Datum: GDA 1994</small></p> <p><small>Units: Meter</small></p> <p><small>SIZE @A4</small></p> <p><small>DATE 16/06/2023</small></p>	<p></p> <p><b>artefact</b></p>
---	---	--	---

Document Path: D:\GIS\GIS\_Mapping\230640 Riverlands Foreshore DA\MKD\230640\_StudyArea\_v1\_190523.mxd

**From:** Phillip Obah  
**Sent:** Tuesday, 20 June 2023 1:04 PM  
**To:** butuheritage@gmail.com  
**Subject:** Re: Riverlands Foreshore Cycle Path: Invitation to Register Interest

!

20 June 2023

Jennifer Beale  
Butucarbin Aboriginal Corporation  
butuheritage@gmail.com

Dear Sir or Madam,

**Re: Riverlands Foreshore Cycle Path: Invitation to Register Interest**

Artefact Heritage has been engaged by Mirvac Homes to prepare an Aboriginal Cultural Heritage Assessment Report (ACHAR) for the construction of a foreshore cycleway and pedestrian access path along the foreshore of the Georges River, including a cyclist and pedestrian bridge over mangroves and northern creek, and ancillary works. The development will take place over land located at 56 Prescott Parade, 123 & 123A Raleigh Rd, & 80A Auld Ave, Milperra (Lot 10 DP731859, Lots 23-27 DP7304, & Lot 21 DP749985). The location of the proposed development is shown in Figure 1.

The proposal is located within the Canterbury-Bankstown LGA and within the boundaries of the Gandangara LALC.

The project has been declared as a State Significant Development (SSD) under the *Environmental Planning & Assessment Act 1979*. The Secretary's Environmental Assessment Requirements (SEARs) were issued for the project (SSD 1440-Updated) and specify that:

---

*As part of the EIS assessment, the following matters must also be addressed:*

- **heritage** – including: an Aboriginal Cultural Heritage Assessment Report prepared in accordance with relevant guidelines, identifying, describing and assessing any impacts for any Aboriginal cultural heritage values on the site

---

Artefact Heritage have been engaged by the proponent to prepare an ACHAR to address the conditions of the SEARs, as they relate to Aboriginal heritage. The ACHAR will be prepared in accordance with the *Guide to investigating, assessing and reporting on Aboriginal Cultural Heritage in NSW* (OEH 2011). Preparation of the ACHAR will include community consultation in accordance with the *Aboriginal cultural heritage consultation requirements for proponents 2010* (DECCW 2010).

In accordance with these requirements and as part of the assessment process, the proponent would like to consult with any Aboriginal persons or organisations that hold cultural knowledge relevant to determining the significance of Aboriginal objects and places in the region. The purpose

of community consultation is to assist the proponent in identifying and describing the Aboriginal cultural heritage values within the proposal area and aid in the documentation of these values in the environmental assessment.

Contact details for the proponent are:

Tessa Kore  
Assistant Developing Manager  
Mirvac Homes (NSW) Pty Ltd  
Email: [tessa.kore@mirvac.com](mailto:tessa.kore@mirvac.com)

We would like to invite you to register an interest in the project if you would like to be involved in the community consultation process. Please send your registration by **5 June 2023** to:

Kieran Murray  
Artefact Heritage  
Suite 56, Jones Bay Wharf, 26-32 Pirrama Road  
Pyrmont NSW 2009  
[consultation@artefact.net.au](mailto:consultation@artefact.net.au)

Please mark all responses with the subject line: 'Riverlands Foreshore Cycle Path', and address the following points:

- Your name and contact details of the organisation registering.
- An outline of the connection of the organisation to the area.

Please note that the Consultation Guidelines require us to provide details of the Registered Aboriginal Parties to the Heritage NSW and Gandangara Local Aboriginal Land Council. Please let me know if you would not like your details to be provided.

For further information, please contact me by email at [consultation@artefact.net.au](mailto:consultation@artefact.net.au), or on 9518 8411.

Kind regards,



**Kieran Murray**  
Aboriginal Cultural Heritage Officer  
Artefact Heritage

E: [Kieran.murray@artefact.net.au](mailto:Kieran.murray@artefact.net.au)  
P: 9518 8411  
M: 0414 741 648  
W: [www.artefact.net.au](http://www.artefact.net.au)  
A: Suite 56, Jones Bay Wharf, 26-32 Pirrama Road, Pyrmont, NSW

**Figure 1: Map of the study area**





<p><b>Study Area</b></p> <p><b>230640</b></p> <p><b>Riverlands</b></p> <p><b>Foreshore DA</b></p> <p><small>LGA: Canterbury Bankstown</small></p>	<p> Study Area</p>	<p> 0 75 150 225 300</p> <p>1:8,000</p> <p><small>Coordinate System: GDA 1994 MGA Zone 56</small></p> <p><small>Projection: Transverse Mercator</small></p> <p><small>Datum: GDA 1994</small></p> <p><small>Units: Meter</small></p> <p><small>SIZE @A4</small></p> <p><small>DATE 16/06/2023</small></p>	<p></p>
---	---	--	--

Document Path: D:\GIS\GIS\_Mapping\230640 Riverlands Foreshore DA\MKD\230640\_StudyArea\_v1\_190523.mxd



**From:** Phillip Obah  
**Sent:** Tuesday, 20 June 2023 1:04 PM  
**To:** bilingachts@gmail.com  
**Subject:** Re: Riverlands Foreshore Cycle Path: Invitation to Register Interest

!

20 June 2023

Simalene Carriage  
Bilinga (Murrin Clan/Peoples)  
bilingachts@gmail.com

Dear Sir or Madam,

**Re: Riverlands Foreshore Cycle Path: Invitation to Register Interest**

Artefact Heritage has been engaged by Mirvac Homes to prepare an Aboriginal Cultural Heritage Assessment Report (ACHAR) for the construction of a foreshore cycleway and pedestrian access path along the foreshore of the Georges River, including a cyclist and pedestrian bridge over mangroves and northern creek, and ancillary works. The development will take place over land located at 56 Prescott Parade, 123 & 123A Raleigh Rd, & 80A Auld Ave, Milperra (Lot 10 DP731859, Lots 23-27 DP7304, & Lot 21 DP749985). The location of the proposed development is shown in Figure 1.

The proposal is located within the Canterbury-Bankstown LGA and within the boundaries of the Gandangara LALC.

The project has been declared as a State Significant Development (SSD) under the *Environmental Planning & Assessment Act 1979*. The Secretary's Environmental Assessment Requirements (SEARs) were issued for the project (SSD 1440-Updated) and specify that:

---

*As part of the EIS assessment, the following matters must also be addressed:*

- **heritage** – including: an Aboriginal Cultural Heritage Assessment Report prepared in accordance with relevant guidelines, identifying, describing and assessing any impacts for any Aboriginal cultural heritage values on the site

---

Artefact Heritage have been engaged by the proponent to prepare an ACHAR to address the conditions of the SEARs, as they relate to Aboriginal heritage. The ACHAR will be prepared in accordance with the *Guide to investigating, assessing and reporting on Aboriginal Cultural Heritage in NSW* (OEH 2011). Preparation of the ACHAR will include community consultation in accordance with the *Aboriginal cultural heritage consultation requirements for proponents 2010* (DECCW 2010).

In accordance with these requirements and as part of the assessment process, the proponent would like to consult with any Aboriginal persons or organisations that hold cultural knowledge relevant to determining the significance of Aboriginal objects and places in the region. The purpose

of community consultation is to assist the proponent in identifying and describing the Aboriginal cultural heritage values within the proposal area and aid in the documentation of these values in the environmental assessment.

Contact details for the proponent are:

Tessa Kore  
Assistant Developing Manager  
Mirvac Homes (NSW) Pty Ltd  
Email: [tessa.kore@mirvac.com](mailto:tessa.kore@mirvac.com)

We would like to invite you to register an interest in the project if you would like to be involved in the community consultation process. Please send your registration by **5 June 2023** to:

Kieran Murray  
Artefact Heritage  
Suite 56, Jones Bay Wharf, 26-32 Pirrama Road  
Pyrmont NSW 2009  
[consultation@artefact.net.au](mailto:consultation@artefact.net.au)

Please mark all responses with the subject line: 'Riverlands Foreshore Cycle Path', and address the following points:

- Your name and contact details of the organisation registering.
- An outline of the connection of the organisation to the area.

Please note that the Consultation Guidelines require us to provide details of the Registered Aboriginal Parties to the Heritage NSW and Gandangara Local Aboriginal Land Council. Please let me know if you would not like your details to be provided.

For further information, please contact me by email at [consultation@artefact.net.au](mailto:consultation@artefact.net.au), or on 9518 8411.

Kind regards,



**Kieran Murray**  
Aboriginal Cultural Heritage Officer  
Artefact Heritage

E: [Kieran.murray@artefact.net.au](mailto:Kieran.murray@artefact.net.au)  
P: 9518 8411  
M: 0414 741 648  
W: [www.artefact.net.au](http://www.artefact.net.au)  
A: Suite 56, Jones Bay Wharf, 26-32 Pirrama Road, Pyrmont, NSW

**Figure 1: Map of the study area**



<b>Study Area</b> <b>230640</b> <b>Riverlands</b> <b>Foreshore DA</b> <small>LGA: Canterbury Bankstown</small>	 Study Area	  1:8,000 Coordinate System: GDA 1994 MGA Zone 56 Projection: Transverse Mercator Datum: GDA 1994 Units: Meter SIZE: @A4 DATE: 16/06/2023	
--	--	---	---

Document Path: D:\GIS\GIS\_Mapping\230640 Riverlands Foreshore DA\MXD\230640\_StudyArea\_v1\_190523.mxd

**From:** Phillip Obah  
**Sent:** Tuesday, 20 June 2023 1:04 PM  
**To:** bidjawong@gmail.com  
**Subject:** Re: Riverlands Foreshore Cycle Path: Invitation to Register Interest

!

20 June 2023

James Carroll  
Bidjawong Aboriginal Corporation  
bidjawong@gmail.com

Dear Sir or Madam,

**Re: Riverlands Foreshore Cycle Path: Invitation to Register Interest**

Artefact Heritage has been engaged by Mirvac Homes to prepare an Aboriginal Cultural Heritage Assessment Report (ACHAR) for the construction of a foreshore cycleway and pedestrian access path along the foreshore of the Georges River, including a cyclist and pedestrian bridge over mangroves and northern creek, and ancillary works. The development will take place over land located at 56 Prescott Parade, 123 & 123A Raleigh Rd, & 80A Auld Ave, Milperra (Lot 10 DP731859, Lots 23-27 DP7304, & Lot 21 DP749985). The location of the proposed development is shown in Figure 1.

The proposal is located within the Canterbury-Bankstown LGA and within the boundaries of the Gandangara LALC.

The project has been declared as a State Significant Development (SSD) under the *Environmental Planning & Assessment Act 1979*. The Secretary's Environmental Assessment Requirements (SEARs) were issued for the project (SSD 1440-Updated) and specify that:

---

*As part of the EIS assessment, the following matters must also be addressed:*

- **heritage** – including: an Aboriginal Cultural Heritage Assessment Report prepared in accordance with relevant guidelines, identifying, describing and assessing any impacts for any Aboriginal cultural heritage values on the site

---

Artefact Heritage have been engaged by the proponent to prepare an ACHAR to address the conditions of the SEARs, as they relate to Aboriginal heritage. The ACHAR will be prepared in accordance with the *Guide to investigating, assessing and reporting on Aboriginal Cultural Heritage in NSW* (OEH 2011). Preparation of the ACHAR will include community consultation in accordance with the *Aboriginal cultural heritage consultation requirements for proponents 2010* (DECCW 2010).

In accordance with these requirements and as part of the assessment process, the proponent would like to consult with any Aboriginal persons or organisations that hold cultural knowledge relevant to determining the significance of Aboriginal objects and places in the region. The purpose

of community consultation is to assist the proponent in identifying and describing the Aboriginal cultural heritage values within the proposal area and aid in the documentation of these values in the environmental assessment.

Contact details for the proponent are:

Tessa Kore  
Assistant Developing Manager  
Mirvac Homes (NSW) Pty Ltd  
Email: [tessa.kore@mirvac.com](mailto:tessa.kore@mirvac.com)

We would like to invite you to register an interest in the project if you would like to be involved in the community consultation process. Please send your registration by **5 June 2023** to:

Kieran Murray  
Artefact Heritage  
Suite 56, Jones Bay Wharf, 26-32 Pirrama Road  
Pyrmont NSW 2009  
[consultation@artefact.net.au](mailto:consultation@artefact.net.au)

Please mark all responses with the subject line: 'Riverlands Foreshore Cycle Path', and address the following points:

- Your name and contact details of the organisation registering.
- An outline of the connection of the organisation to the area.

Please note that the Consultation Guidelines require us to provide details of the Registered Aboriginal Parties to the Heritage NSW and Gandangara Local Aboriginal Land Council. Please let me know if you would not like your details to be provided.

For further information, please contact me by email at [consultation@artefact.net.au](mailto:consultation@artefact.net.au), or on 9518 8411.

Kind regards,



**Kieran Murray**  
Aboriginal Cultural Heritage Officer  
Artefact Heritage

E: [Kieran.murray@artefact.net.au](mailto:Kieran.murray@artefact.net.au)  
P: 9518 8411  
M: 0414 741 648  
W: [www.artefact.net.au](http://www.artefact.net.au)  
A: Suite 56, Jones Bay Wharf, 26-32 Pirrama Road, Pyrmont, NSW

**Figure 1: Map of the study area**





**From:** Phillip Obah  
**Sent:** Tuesday, 20 June 2023 1:04 PM  
**To:** jrcarroll888@gmail.com  
**Subject:** Re: Riverlands Foreshore Cycle Path: Invitation to Register Interest

1

20 June 2023

James Carroll  
Bidjawong Aboriginal Corporation  
jrcarroll888@gmail.com

Dear Sir or Madam,

**Re: Riverlands Foreshore Cycle Path: Invitation to Register Interest**

Artefact Heritage has been engaged by Mirvac Homes to prepare an Aboriginal Cultural Heritage Assessment Report (ACHAR) for the construction of a foreshore cycleway and pedestrian access path along the foreshore of the Georges River, including a cyclist and pedestrian bridge over mangroves and northern creek, and ancillary works. The development will take place over land located at 56 Prescott Parade, 123 & 123A Raleigh Rd, & 80A Auld Ave, Milperra (Lot 10 DP731859, Lots 23-27 DP7304, & Lot 21 DP749985). The location of the proposed development is shown in Figure 1.

The proposal is located within the Canterbury-Bankstown LGA and within the boundaries of the Gandangara LALC.

The project has been declared as a State Significant Development (SSD) under the *Environmental Planning & Assessment Act 1979*. The Secretary's Environmental Assessment Requirements (SEARs) were issued for the project (SSD 1440-Updated) and specify that:

---

*As part of the EIS assessment, the following matters must also be addressed:*

- **heritage** – including: an Aboriginal Cultural Heritage Assessment Report prepared in accordance with relevant guidelines, identifying, describing and assessing any impacts for any Aboriginal cultural heritage values on the site

---

Artefact Heritage have been engaged by the proponent to prepare an ACHAR to address the conditions of the SEARs, as they relate to Aboriginal heritage. The ACHAR will be prepared in accordance with the *Guide to investigating, assessing and reporting on Aboriginal Cultural Heritage in NSW* (OEH 2011). Preparation of the ACHAR will include community consultation in accordance with the *Aboriginal cultural heritage consultation requirements for proponents 2010* (DECCW 2010).

In accordance with these requirements and as part of the assessment process, the proponent would like to consult with any Aboriginal persons or organisations that hold cultural knowledge relevant to determining the significance of Aboriginal objects and places in the region. The purpose

of community consultation is to assist the proponent in identifying and describing the Aboriginal cultural heritage values within the proposal area and aid in the documentation of these values in the environmental assessment.

Contact details for the proponent are:

Tessa Kore  
Assistant Developing Manager  
Mirvac Homes (NSW) Pty Ltd  
Email: [tessa.kore@mirvac.com](mailto:tessa.kore@mirvac.com)

We would like to invite you to register an interest in the project if you would like to be involved in the community consultation process. Please send your registration by **5 June 2023** to:

Kieran Murray  
Artefact Heritage  
Suite 56, Jones Bay Wharf, 26-32 Pirrama Road  
Pyrmont NSW 2009  
[consultation@artefact.net.au](mailto:consultation@artefact.net.au)

Please mark all responses with the subject line: 'Riverlands Foreshore Cycle Path', and address the following points:

- Your name and contact details of the organisation registering.
- An outline of the connection of the organisation to the area.

Please note that the Consultation Guidelines require us to provide details of the Registered Aboriginal Parties to the Heritage NSW and Gandangara Local Aboriginal Land Council. Please let me know if you would not like your details to be provided.

For further information, please contact me by email at [consultation@artefact.net.au](mailto:consultation@artefact.net.au), or on 9518 8411.

Kind regards,



**Kieran Murray**  
Aboriginal Cultural Heritage Officer  
Artefact Heritage

E: [Kieran.murray@artefact.net.au](mailto:Kieran.murray@artefact.net.au)  
P: 9518 8411  
M: 0414 741 648  
W: [www.artefact.net.au](http://www.artefact.net.au)  
A: Suite 56, Jones Bay Wharf, 26-32 Pirrama Road, Pyrmont, NSW

**Figure 1: Map of the study area**





<p><b>Study Area</b></p> <p><b>230640</b></p> <p><b>Riverlands</b></p> <p><b>Foreshore DA</b></p> <p><small>LGA: Canterbury Bankstown</small></p>	<p> Study Area</p>	<p> 0 75 150 225 300</p> <p>1:8,000</p> <p><small>Coordinate System: GDA 1994 MGA Zone 56</small></p> <p><small>Projection: Transverse Mercator</small></p> <p><small>Datum: GDA 1994</small></p> <p><small>Units: Meter</small></p> <p><small>SIZE @A4</small></p> <p><small>DATE 16/06/2023</small></p>	<p></p> <p><b>artefact</b></p>
---	---	--	---

Document Path: D:\GIS\GIS\_Mapping\230640 Riverlands Foreshore DA\MXD\230640\_StudyArea\_v1\_190523.mxd

**From:** Phillip Obah  
**Sent:** Tuesday, 20 June 2023 1:04 PM  
**To:** biamangachts@gmail.com  
**Subject:** Re: Riverlands Foreshore Cycle Path: Invitation to Register Interest

!

20 June 2023

Seli Storer  
Biamanga (Murrin Clan/Peoples)  
biamangachts@gmail.com

Dear Sir or Madam,

**Re: Riverlands Foreshore Cycle Path: Invitation to Register Interest**

Artefact Heritage has been engaged by Mirvac Homes to prepare an Aboriginal Cultural Heritage Assessment Report (ACHAR) for the construction of a foreshore cycleway and pedestrian access path along the foreshore of the Georges River, including a cyclist and pedestrian bridge over mangroves and northern creek, and ancillary works. The development will take place over land located at 56 Prescott Parade, 123 & 123A Raleigh Rd, & 80A Auld Ave, Milperra (Lot 10 DP731859, Lots 23-27 DP7304, & Lot 21 DP749985). The location of the proposed development is shown in Figure 1.

The proposal is located within the Canterbury-Bankstown LGA and within the boundaries of the Gandangara LALC.

The project has been declared as a State Significant Development (SSD) under the *Environmental Planning & Assessment Act 1979*. The Secretary's Environmental Assessment Requirements (SEARs) were issued for the project (SSD 1440-Updated) and specify that:

---

*As part of the EIS assessment, the following matters must also be addressed:*

- **heritage** – including: an Aboriginal Cultural Heritage Assessment Report prepared in accordance with relevant guidelines, identifying, describing and assessing any impacts for any Aboriginal cultural heritage values on the site

---

Artefact Heritage have been engaged by the proponent to prepare an ACHAR to address the conditions of the SEARs, as they relate to Aboriginal heritage. The ACHAR will be prepared in accordance with the *Guide to investigating, assessing and reporting on Aboriginal Cultural Heritage in NSW* (OEH 2011). Preparation of the ACHAR will include community consultation in accordance with the *Aboriginal cultural heritage consultation requirements for proponents 2010* (DECCW 2010).

In accordance with these requirements and as part of the assessment process, the proponent would like to consult with any Aboriginal persons or organisations that hold cultural knowledge relevant to determining the significance of Aboriginal objects and places in the region. The purpose



of community consultation is to assist the proponent in identifying and describing the Aboriginal cultural heritage values within the proposal area and aid in the documentation of these values in the environmental assessment.

Contact details for the proponent are:

Tessa Kore  
Assistant Developing Manager  
Mirvac Homes (NSW) Pty Ltd  
Email: [tessa.kore@mirvac.com](mailto:tessa.kore@mirvac.com)

We would like to invite you to register an interest in the project if you would like to be involved in the community consultation process. Please send your registration by **5 June 2023** to:

Kieran Murray  
Artefact Heritage  
Suite 56, Jones Bay Wharf, 26-32 Pirrama Road  
Pyrmont NSW 2009  
[consultation@artefact.net.au](mailto:consultation@artefact.net.au)

Please mark all responses with the subject line: 'Riverlands Foreshore Cycle Path', and address the following points:

- Your name and contact details of the organisation registering.
- An outline of the connection of the organisation to the area.

Please note that the Consultation Guidelines require us to provide details of the Registered Aboriginal Parties to the Heritage NSW and Gandangara Local Aboriginal Land Council. Please let me know if you would not like your details to be provided.

For further information, please contact me by email at [consultation@artefact.net.au](mailto:consultation@artefact.net.au), or on 9518 8411.

Kind regards,



**Kieran Murray**  
Aboriginal Cultural Heritage Officer  
Artefact Heritage

E: [Kieran.murray@artefact.net.au](mailto:Kieran.murray@artefact.net.au)  
P: 9518 8411  
M: 0414 741 648  
W: [www.artefact.net.au](http://www.artefact.net.au)  
A: Suite 56, Jones Bay Wharf, 26-32 Pirrama Road, Pyrmont, NSW

**Figure 1: Map of the study area**



<p><b>Study Area</b></p> <p><b>230640</b></p> <p><b>Riverlands</b></p> <p><b>Foreshore DA</b></p> <p>LGA: Canterbury Bankstown</p>	<p> Study Area</p>	<p> 0 75 150 225 300</p> <p>1:8,000</p> <p>Coordinate System: GDA 1994 MGA Zone 56</p> <p>Projection: Transverse Mercator</p> <p>Datum: GDA 1994</p> <p>Units: Meter</p> <p>SIZE @A4</p> <p>DATE 16/06/2023</p>	<p> artefact</p>
--	---	--	---

Document Path: D:\GIS\GIS\_Mapping\230640 Riverlands Foreshore DA\MKD\230640\_StudyArea\_v1\_190523.mxd

**From:** Phillip Obah  
**Sent:** Tuesday, 20 June 2023 1:04 PM  
**To:** barkingowlcorp@gmail.com  
**Subject:** Re: Riverlands Foreshore Cycle Path: Invitation to Register Interest

!

20 June 2023

Mrs Jody Kulakowski (Director)  
Barking Owl Aboriginal Corporation  
barkingowlcorp@gmail.com

Dear Sir or Madam,

**Re: Riverlands Foreshore Cycle Path: Invitation to Register Interest**

Artefact Heritage has been engaged by Mirvac Homes to prepare an Aboriginal Cultural Heritage Assessment Report (ACHAR) for the construction of a foreshore cycleway and pedestrian access path along the foreshore of the Georges River, including a cyclist and pedestrian bridge over mangroves and northern creek, and ancillary works. The development will take place over land located at 56 Prescott Parade, 123 & 123A Raleigh Rd, & 80A Auld Ave, Milperra (Lot 10 DP731859, Lots 23-27 DP7304, & Lot 21 DP749985). The location of the proposed development is shown in Figure 1.

The proposal is located within the Canterbury-Bankstown LGA and within the boundaries of the Gandangara LALC.

The project has been declared as a State Significant Development (SSD) under the *Environmental Planning & Assessment Act 1979*. The Secretary's Environmental Assessment Requirements (SEARs) were issued for the project (SSD 1440-Updated) and specify that:

---

*As part of the EIS assessment, the following matters must also be addressed:*

- **heritage** – including: an Aboriginal Cultural Heritage Assessment Report prepared in accordance with relevant guidelines, identifying, describing and assessing any impacts for any Aboriginal cultural heritage values on the site

---

Artefact Heritage have been engaged by the proponent to prepare an ACHAR to address the conditions of the SEARs, as they relate to Aboriginal heritage. The ACHAR will be prepared in accordance with the *Guide to investigating, assessing and reporting on Aboriginal Cultural Heritage in NSW* (OEH 2011). Preparation of the ACHAR will include community consultation in accordance with the *Aboriginal cultural heritage consultation requirements for proponents 2010* (DECCW 2010).

In accordance with these requirements and as part of the assessment process, the proponent would like to consult with any Aboriginal persons or organisations that hold cultural knowledge relevant to determining the significance of Aboriginal objects and places in the region. The purpose

of community consultation is to assist the proponent in identifying and describing the Aboriginal cultural heritage values within the proposal area and aid in the documentation of these values in the environmental assessment.

Contact details for the proponent are:

Tessa Kore  
Assistant Developing Manager  
Mirvac Homes (NSW) Pty Ltd  
Email: [tessa.kore@mirvac.com](mailto:tessa.kore@mirvac.com)

We would like to invite you to register an interest in the project if you would like to be involved in the community consultation process. Please send your registration by **5 June 2023** to:

Kieran Murray  
Artefact Heritage  
Suite 56, Jones Bay Wharf, 26-32 Pirrama Road  
Pyrmont NSW 2009  
[consultation@artefact.net.au](mailto:consultation@artefact.net.au)

Please mark all responses with the subject line: 'Riverlands Foreshore Cycle Path', and address the following points:

- Your name and contact details of the organisation registering.
- An outline of the connection of the organisation to the area.

Please note that the Consultation Guidelines require us to provide details of the Registered Aboriginal Parties to the Heritage NSW and Gandangara Local Aboriginal Land Council. Please let me know if you would not like your details to be provided.

For further information, please contact me by email at [consultation@artefact.net.au](mailto:consultation@artefact.net.au), or on 9518 8411.

Kind regards,



**Kieran Murray**  
Aboriginal Cultural Heritage Officer  
Artefact Heritage

E: [Kieran.murray@artefact.net.au](mailto:Kieran.murray@artefact.net.au)  
P: 9518 8411  
M: 0414 741 648  
W: [www.artefact.net.au](http://www.artefact.net.au)  
A: Suite 56, Jones Bay Wharf, 26-32 Pirrama Road, Pyrmont, NSW

**Figure 1: Map of the study area**





<p><b>Study Area</b></p> <p><b>230640</b></p> <p><b>Riverlands</b></p> <p><b>Foreshore DA</b></p> <p><small>LGA: Canterbury Bankstown</small></p>	<p> Study Area</p>	<p> 0 75 150 225 300</p> <p>1:8,000</p> <p><small>Coordinate System: GDA 1994 MGA Zone 56</small></p> <p><small>Projection: Transverse Mercator</small></p> <p><small>Datum: GDA 1994</small></p> <p><small>Units: Meter</small></p> <p><small>SIZE @A4</small></p> <p><small>DATE 16/06/2023</small></p>	<p></p> <p><b>artefact</b></p>
---	---	--	---

Document Path: D:\GIS\GIS\_Mapping\230640 Riverlands Foreshore DA\MKD\230640\_StudyArea\_v1\_190523.mxd



**From:** Phillip Obah  
**Sent:** Tuesday, 20 June 2023 1:04 PM  
**To:** baduchts@gmail.com  
**Subject:** Re: Riverlands Foreshore Cycle Path: Invitation to Register Interest

!

20 June 2023

Karia Lea Bond  
Badu (Murrin Clan/Peoples)  
baduchts@gmail.com

Dear Sir or Madam,

**Re: Riverlands Foreshore Cycle Path: Invitation to Register Interest**

Artefact Heritage has been engaged by Mirvac Homes to prepare an Aboriginal Cultural Heritage Assessment Report (ACHAR) for the construction of a foreshore cycleway and pedestrian access path along the foreshore of the Georges River, including a cyclist and pedestrian bridge over mangroves and northern creek, and ancillary works. The development will take place over land located at 56 Prescott Parade, 123 & 123A Raleigh Rd, & 80A Auld Ave, Milperra (Lot 10 DP731859, Lots 23-27 DP7304, & Lot 21 DP749985). The location of the proposed development is shown in Figure 1.

The proposal is located within the Canterbury-Bankstown LGA and within the boundaries of the Gandangara LALC.

The project has been declared as a State Significant Development (SSD) under the *Environmental Planning & Assessment Act 1979*. The Secretary's Environmental Assessment Requirements (SEARs) were issued for the project (SSD 1440-Updated) and specify that:

---

*As part of the EIS assessment, the following matters must also be addressed:*

- **heritage** – including: an Aboriginal Cultural Heritage Assessment Report prepared in accordance with relevant guidelines, identifying, describing and assessing any impacts for any Aboriginal cultural heritage values on the site

---

Artefact Heritage have been engaged by the proponent to prepare an ACHAR to address the conditions of the SEARs, as they relate to Aboriginal heritage. The ACHAR will be prepared in accordance with the *Guide to investigating, assessing and reporting on Aboriginal Cultural Heritage in NSW* (OEH 2011). Preparation of the ACHAR will include community consultation in accordance with the *Aboriginal cultural heritage consultation requirements for proponents 2010* (DECCW 2010).

In accordance with these requirements and as part of the assessment process, the proponent would like to consult with any Aboriginal persons or organisations that hold cultural knowledge relevant to determining the significance of Aboriginal objects and places in the region. The purpose

of community consultation is to assist the proponent in identifying and describing the Aboriginal cultural heritage values within the proposal area and aid in the documentation of these values in the environmental assessment.

Contact details for the proponent are:

Tessa Kore  
Assistant Developing Manager  
Mirvac Homes (NSW) Pty Ltd  
Email: [tessa.kore@mirvac.com](mailto:tessa.kore@mirvac.com)

We would like to invite you to register an interest in the project if you would like to be involved in the community consultation process. Please send your registration by **5 June 2023** to:

Kieran Murray  
Artefact Heritage  
Suite 56, Jones Bay Wharf, 26-32 Pirrama Road  
Pyrmont NSW 2009  
[consultation@artefact.net.au](mailto:consultation@artefact.net.au)

Please mark all responses with the subject line: 'Riverlands Foreshore Cycle Path', and address the following points:

- Your name and contact details of the organisation registering.
- An outline of the connection of the organisation to the area.

Please note that the Consultation Guidelines require us to provide details of the Registered Aboriginal Parties to the Heritage NSW and Gandangara Local Aboriginal Land Council. Please let me know if you would not like your details to be provided.

For further information, please contact me by email at [consultation@artefact.net.au](mailto:consultation@artefact.net.au), or on 9518 8411.

Kind regards,



**Kieran Murray**  
Aboriginal Cultural Heritage Officer  
Artefact Heritage

E: [Kieran.murray@artefact.net.au](mailto:Kieran.murray@artefact.net.au)  
P: 9518 8411  
M: 0414 741 648  
W: [www.artefact.net.au](http://www.artefact.net.au)  
A: Suite 56, Jones Bay Wharf, 26-32 Pirrama Road, Pyrmont, NSW

**Figure 1: Map of the study area**



<p><b>Study Area</b></p> <p><b>230640</b></p> <p><b>Riverlands</b></p> <p><b>Foreshore DA</b></p> <p><small>LGA: Canterbury Bankstown</small></p>	<p> Study Area</p>	<p> 0 75 150 225 300</p> <p>1:8,000</p> <p><small>Coordinate System: GDA 1994 MGA Zone 56</small></p> <p><small>Projection: Transverse Mercator</small></p> <p><small>Datum: GDA 1994</small></p> <p><small>Units: Meter</small></p> <p><small>SIZE @A4</small></p> <p><small>DATE 16/06/2023</small></p>	<p></p> <p><b>artefact</b></p>
---	---	--	---

Document Path: D:\GIS\GIS\_Mapping\230640 Riverlands Foreshore DA\MKD\230640\_StudyArea\_v1\_190523.mxd

**From:** Phillip Obah  
**Sent:** Tuesday, 20 June 2023 1:04 PM  
**To:** kinghampton77@gmail.com  
**Subject:** Re: Riverlands Foreshore Cycle Path: Invitation to Register Interest

1

20 June 2023

Ralph Hampton & Nola Hampton  
B.H. Heritage Consultants  
kinghampton77@gmail.com

Dear Sir or Madam,

**Re: Riverlands Foreshore Cycle Path: Invitation to Register Interest**

Artefact Heritage has been engaged by Mirvac Homes to prepare an Aboriginal Cultural Heritage Assessment Report (ACHAR) for the construction of a foreshore cycleway and pedestrian access path along the foreshore of the Georges River, including a cyclist and pedestrian bridge over mangroves and northern creek, and ancillary works. The development will take place over land located at 56 Prescott Parade, 123 & 123A Raleigh Rd, & 80A Auld Ave, Milperra (Lot 10 DP731859, Lots 23-27 DP7304, & Lot 21 DP749985). The location of the proposed development is shown in Figure 1.

The proposal is located within the Canterbury-Bankstown LGA and within the boundaries of the Gandangara LALC.

The project has been declared as a State Significant Development (SSD) under the *Environmental Planning & Assessment Act 1979*. The Secretary's Environmental Assessment Requirements (SEARs) were issued for the project (SSD 1440-Updated) and specify that:

---

*As part of the EIS assessment, the following matters must also be addressed:*

- **heritage** – including: an Aboriginal Cultural Heritage Assessment Report prepared in accordance with relevant guidelines, identifying, describing and assessing any impacts for any Aboriginal cultural heritage values on the site

---

Artefact Heritage have been engaged by the proponent to prepare an ACHAR to address the conditions of the SEARs, as they relate to Aboriginal heritage. The ACHAR will be prepared in accordance with the *Guide to investigating, assessing and reporting on Aboriginal Cultural Heritage in NSW* (OEH 2011). Preparation of the ACHAR will include community consultation in accordance with the *Aboriginal cultural heritage consultation requirements for proponents 2010* (DECCW 2010).

In accordance with these requirements and as part of the assessment process, the proponent would like to consult with any Aboriginal persons or organisations that hold cultural knowledge relevant to determining the significance of Aboriginal objects and places in the region. The purpose

of community consultation is to assist the proponent in identifying and describing the Aboriginal cultural heritage values within the proposal area and aid in the documentation of these values in the environmental assessment.

Contact details for the proponent are:

Tessa Kore  
Assistant Developing Manager  
Mirvac Homes (NSW) Pty Ltd  
Email: [tessa.kore@mirvac.com](mailto:tessa.kore@mirvac.com)

We would like to invite you to register an interest in the project if you would like to be involved in the community consultation process. Please send your registration by **5 June 2023** to:

Kieran Murray  
Artefact Heritage  
Suite 56, Jones Bay Wharf, 26-32 Pirrama Road  
Pyrmont NSW 2009  
[consultation@artefact.net.au](mailto:consultation@artefact.net.au)

Please mark all responses with the subject line: 'Riverlands Foreshore Cycle Path', and address the following points:

- Your name and contact details of the organisation registering.
- An outline of the connection of the organisation to the area.

Please note that the Consultation Guidelines require us to provide details of the Registered Aboriginal Parties to the Heritage NSW and Gandangara Local Aboriginal Land Council. Please let me know if you would not like your details to be provided.

For further information, please contact me by email at [consultation@artefact.net.au](mailto:consultation@artefact.net.au), or on 9518 8411.

Kind regards,



**Kieran Murray**  
Aboriginal Cultural Heritage Officer  
Artefact Heritage

E: [Kieran.murray@artefact.net.au](mailto:Kieran.murray@artefact.net.au)  
P: 9518 8411  
M: 0414 741 648  
W: [www.artefact.net.au](http://www.artefact.net.au)  
A: Suite 56, Jones Bay Wharf, 26-32 Pirrama Road, Pyrmont, NSW

**Figure 1: Map of the study area**





<b>Study Area</b> <b>230640</b> <b>Riverlands</b> <b>Foreshore DA</b> <small>LGA: Canterbury Bankstown</small>	 Study Area	  1:8,000 Coordinate System: GDA 1994 MGA Zone 56 Projection: Transverse Mercator Datum: GDA 1994 Units: Meter SIZE: @A4 DATE: 16/06/2023	 <b>artefact</b>
--	--	---	--

Document Path: D:\GIS\GIS\_Mapping\230640 Riverlands Foreshore DA\MXD\230640\_StudyArea\_v1\_190523.mxd

**From:** Phillip Obah  
**Sent:** Tuesday, 20 June 2023 1:04 PM  
**To:** hamptonralph46@gmail.com  
**Subject:** Re: Riverlands Foreshore Cycle Path: Invitation to Register Interest

!

20 June 2023

Ralph Hampton & Nola Hampton  
B.H. Heritage Consultants  
hamptonralph46@gmail.com

Dear Sir or Madam,

**Re: Riverlands Foreshore Cycle Path: Invitation to Register Interest**

Artefact Heritage has been engaged by Mirvac Homes to prepare an Aboriginal Cultural Heritage Assessment Report (ACHAR) for the construction of a foreshore cycleway and pedestrian access path along the foreshore of the Georges River, including a cyclist and pedestrian bridge over mangroves and northern creek, and ancillary works. The development will take place over land located at 56 Prescott Parade, 123 & 123A Raleigh Rd, & 80A Auld Ave, Milperra (Lot 10 DP731859, Lots 23-27 DP7304, & Lot 21 DP749985). The location of the proposed development is shown in Figure 1.

The proposal is located within the Canterbury-Bankstown LGA and within the boundaries of the Gandangara LALC.

The project has been declared as a State Significant Development (SSD) under the *Environmental Planning & Assessment Act 1979*. The Secretary's Environmental Assessment Requirements (SEARs) were issued for the project (SSD 1440-Updated) and specify that:

---

*As part of the EIS assessment, the following matters must also be addressed:*

- **heritage** – including: an Aboriginal Cultural Heritage Assessment Report prepared in accordance with relevant guidelines, identifying, describing and assessing any impacts for any Aboriginal cultural heritage values on the site

---

Artefact Heritage have been engaged by the proponent to prepare an ACHAR to address the conditions of the SEARs, as they relate to Aboriginal heritage. The ACHAR will be prepared in accordance with the *Guide to investigating, assessing and reporting on Aboriginal Cultural Heritage in NSW* (OEH 2011). Preparation of the ACHAR will include community consultation in accordance with the *Aboriginal cultural heritage consultation requirements for proponents 2010* (DECCW 2010).

In accordance with these requirements and as part of the assessment process, the proponent would like to consult with any Aboriginal persons or organisations that hold cultural knowledge relevant to determining the significance of Aboriginal objects and places in the region. The purpose

of community consultation is to assist the proponent in identifying and describing the Aboriginal cultural heritage values within the proposal area and aid in the documentation of these values in the environmental assessment.

Contact details for the proponent are:

Tessa Kore  
Assistant Developing Manager  
Mirvac Homes (NSW) Pty Ltd  
Email: [tessa.kore@mirvac.com](mailto:tessa.kore@mirvac.com)

We would like to invite you to register an interest in the project if you would like to be involved in the community consultation process. Please send your registration by **5 June 2023** to:

Kieran Murray  
Artefact Heritage  
Suite 56, Jones Bay Wharf, 26-32 Pirrama Road  
Pyrmont NSW 2009  
[consultation@artefact.net.au](mailto:consultation@artefact.net.au)

Please mark all responses with the subject line: 'Riverlands Foreshore Cycle Path', and address the following points:

- Your name and contact details of the organisation registering.
- An outline of the connection of the organisation to the area.

Please note that the Consultation Guidelines require us to provide details of the Registered Aboriginal Parties to the Heritage NSW and Gandangara Local Aboriginal Land Council. Please let me know if you would not like your details to be provided.

For further information, please contact me by email at [consultation@artefact.net.au](mailto:consultation@artefact.net.au), or on 9518 8411.

Kind regards,



**Kieran Murray**  
Aboriginal Cultural Heritage Officer  
Artefact Heritage

E: [Kieran.murray@artefact.net.au](mailto:Kieran.murray@artefact.net.au)  
P: 9518 8411  
M: 0414 741 648  
W: [www.artefact.net.au](http://www.artefact.net.au)  
A: Suite 56, Jones Bay Wharf, 26-32 Pirrama Road, Pyrmont, NSW

**Figure 1: Map of the study area**





<b>Study Area</b> <b>230640</b> <b>Riverlands</b> <b>Foreshore DA</b> <small>LGA: Canterbury Bankstown</small>	 Study Area	  1:8,000 <small>Coordinate System: GDA 1994 MGA Zone 56          Projection: Transverse Mercator          Datum: GDA 1994          Units: Meter</small>	 <small>SIZE: A4          DATE: 16/06/2023</small>
--	--	---	--

Document Path: D:\GIS\GIS\_Mapping\230640 Riverlands Foreshore DA\MXD\230640\_StudyArea\_v1\_190523.mxd

**From:** Phillip Obah  
**Sent:** Tuesday, 20 June 2023 1:04 PM  
**To:** James.eastwood@y7mail.com  
**Subject:** Re: Riverlands Foreshore Cycle Path: Invitation to Register Interest

!

20 June 2023

Jamie Eastwood  
Aragung Aboriginal Cultural Heritage Site Assessments  
James.eastwood@y7mail.com

Dear Sir or Madam,

**Re: Riverlands Foreshore Cycle Path: Invitation to Register Interest**

Artefact Heritage has been engaged by Mirvac Homes to prepare an Aboriginal Cultural Heritage Assessment Report (ACHAR) for the construction of a foreshore cycleway and pedestrian access path along the foreshore of the Georges River, including a cyclist and pedestrian bridge over mangroves and northern creek, and ancillary works. The development will take place over land located at 56 Prescott Parade, 123 & 123A Raleigh Rd, & 80A Auld Ave, Milperra (Lot 10 DP731859, Lots 23-27 DP7304, & Lot 21 DP749985). The location of the proposed development is shown in Figure 1.

The proposal is located within the Canterbury-Bankstown LGA and within the boundaries of the Gandangara LALC.

The project has been declared as a State Significant Development (SSD) under the *Environmental Planning & Assessment Act 1979*. The Secretary's Environmental Assessment Requirements (SEARs) were issued for the project (SSD 1440-Updated) and specify that:

---

*As part of the EIS assessment, the following matters must also be addressed:*

- **heritage** – including: an Aboriginal Cultural Heritage Assessment Report prepared in accordance with relevant guidelines, identifying, describing and assessing any impacts for any Aboriginal cultural heritage values on the site

---

Artefact Heritage have been engaged by the proponent to prepare an ACHAR to address the conditions of the SEARs, as they relate to Aboriginal heritage. The ACHAR will be prepared in accordance with the *Guide to investigating, assessing and reporting on Aboriginal Cultural Heritage in NSW* (OEH 2011). Preparation of the ACHAR will include community consultation in accordance with the *Aboriginal cultural heritage consultation requirements for proponents 2010* (DECCW 2010).

In accordance with these requirements and as part of the assessment process, the proponent would like to consult with any Aboriginal persons or organisations that hold cultural knowledge relevant to determining the significance of Aboriginal objects and places in the region. The purpose



of community consultation is to assist the proponent in identifying and describing the Aboriginal cultural heritage values within the proposal area and aid in the documentation of these values in the environmental assessment.

Contact details for the proponent are:

Tessa Kore  
Assistant Developing Manager  
Mirvac Homes (NSW) Pty Ltd  
Email: [tessa.kore@mirvac.com](mailto:tessa.kore@mirvac.com)

We would like to invite you to register an interest in the project if you would like to be involved in the community consultation process. Please send your registration by **5 June 2023** to:

Kieran Murray  
Artefact Heritage  
Suite 56, Jones Bay Wharf, 26-32 Pirrama Road  
Pyrmont NSW 2009  
[consultation@artefact.net.au](mailto:consultation@artefact.net.au)

Please mark all responses with the subject line: 'Riverlands Foreshore Cycle Path', and address the following points:

- Your name and contact details of the organisation registering.
- An outline of the connection of the organisation to the area.

Please note that the Consultation Guidelines require us to provide details of the Registered Aboriginal Parties to the Heritage NSW and Gandangara Local Aboriginal Land Council. Please let me know if you would not like your details to be provided.

For further information, please contact me by email at [consultation@artefact.net.au](mailto:consultation@artefact.net.au), or on 9518 8411.

Kind regards,



**Kieran Murray**  
Aboriginal Cultural Heritage Officer  
Artefact Heritage

E: [Kieran.murray@artefact.net.au](mailto:Kieran.murray@artefact.net.au)  
P: 9518 8411  
M: 0414 741 648  
W: [www.artefact.net.au](http://www.artefact.net.au)  
A: Suite 56, Jones Bay Wharf, 26-32 Pirrama Road, Pyrmont, NSW

**Figure 1: Map of the study area**



<p><b>Study Area</b></p> <p><b>230640</b></p> <p><b>Riverlands</b></p> <p><b>Foreshore DA</b></p> <p><small>LGA: Canterbury Bankstown</small></p>	<p> Study Area</p>	<p> 0 75 150 225 300</p> <p>1:8,000</p> <p><small>Coordinate System: GDA 1994 MGA Zone 56</small></p> <p><small>Projection: Transverse Mercator</small></p> <p><small>Datum: GDA 1994</small></p> <p><small>Units: Meter</small></p> <p><small>SIZE @A4</small></p> <p><small>DATE 16/06/2023</small></p>	<p></p> <p><b>artefact</b></p>
---	---	--	---

Document Path: D:\GIS\GIS\_Mapping\230640 Riverlands Foreshore DA\MXD\230640\_StudyArea\_v1\_190523.mxd

**From:** Phillip Obah  
**Sent:** Tuesday, 20 June 2023 1:04 PM  
**To:** amandahickey@live.com.au  
**Subject:** Re: Riverlands Foreshore Cycle Path: Invitation to Register Interest

1

20 June 2023

Amanda Hickey  
Amanda Hickey Cultural Services  
amandahickey@live.com.au

Dear Sir or Madam,

**Re: Riverlands Foreshore Cycle Path: Invitation to Register Interest**

Artefact Heritage has been engaged by Mirvac Homes to prepare an Aboriginal Cultural Heritage Assessment Report (ACHAR) for the construction of a foreshore cycleway and pedestrian access path along the foreshore of the Georges River, including a cyclist and pedestrian bridge over mangroves and northern creek, and ancillary works. The development will take place over land located at 56 Prescott Parade, 123 & 123A Raleigh Rd, & 80A Auld Ave, Milperra (Lot 10 DP731859, Lots 23-27 DP7304, & Lot 21 DP749985). The location of the proposed development is shown in Figure 1.

The proposal is located within the Canterbury-Bankstown LGA and within the boundaries of the Gandangara LALC.

The project has been declared as a State Significant Development (SSD) under the *Environmental Planning & Assessment Act 1979*. The Secretary's Environmental Assessment Requirements (SEARs) were issued for the project (SSD 1440-Updated) and specify that:

---

*As part of the EIS assessment, the following matters must also be addressed:*

- **heritage** – including: an Aboriginal Cultural Heritage Assessment Report prepared in accordance with relevant guidelines, identifying, describing and assessing any impacts for any Aboriginal cultural heritage values on the site

---

Artefact Heritage have been engaged by the proponent to prepare an ACHAR to address the conditions of the SEARs, as they relate to Aboriginal heritage. The ACHAR will be prepared in accordance with the *Guide to investigating, assessing and reporting on Aboriginal Cultural Heritage in NSW* (OEH 2011). Preparation of the ACHAR will include community consultation in accordance with the *Aboriginal cultural heritage consultation requirements for proponents 2010* (DECCW 2010).

In accordance with these requirements and as part of the assessment process, the proponent would like to consult with any Aboriginal persons or organisations that hold cultural knowledge relevant to determining the significance of Aboriginal objects and places in the region. The purpose

of community consultation is to assist the proponent in identifying and describing the Aboriginal cultural heritage values within the proposal area and aid in the documentation of these values in the environmental assessment.

Contact details for the proponent are:

Tessa Kore  
Assistant Developing Manager  
Mirvac Homes (NSW) Pty Ltd  
Email: [tessa.kore@mirvac.com](mailto:tessa.kore@mirvac.com)

We would like to invite you to register an interest in the project if you would like to be involved in the community consultation process. Please send your registration by **5 June 2023** to:

Kieran Murray  
Artefact Heritage  
Suite 56, Jones Bay Wharf, 26-32 Pirrama Road  
Pyrmont NSW 2009  
[consultation@artefact.net.au](mailto:consultation@artefact.net.au)

Please mark all responses with the subject line: 'Riverlands Foreshore Cycle Path', and address the following points:

- Your name and contact details of the organisation registering.
- An outline of the connection of the organisation to the area.

Please note that the Consultation Guidelines require us to provide details of the Registered Aboriginal Parties to the Heritage NSW and Gandangara Local Aboriginal Land Council. Please let me know if you would not like your details to be provided.

For further information, please contact me by email at [consultation@artefact.net.au](mailto:consultation@artefact.net.au), or on 9518 8411.

Kind regards,



**Kieran Murray**  
Aboriginal Cultural Heritage Officer  
Artefact Heritage

E: [Kieran.murray@artefact.net.au](mailto:Kieran.murray@artefact.net.au)  
P: 9518 8411  
M: 0414 741 648  
W: [www.artefact.net.au](http://www.artefact.net.au)  
A: Suite 56, Jones Bay Wharf, 26-32 Pirrama Road, Pyrmont, NSW

**Figure 1: Map of the study area**







**From:** Phillip Obah  
**Sent:** Tuesday, 20 June 2023 1:04 PM  
**To:** [REDACTED]  
**Subject:** Re: Riverlands Foreshore Cycle Path: Invitation to Register Interest

1

20 June 2023

Carolyn Hickey  
A1 Indigenous Services  
[REDACTED]

Dear Sir or Madam,

**Re: Riverlands Foreshore Cycle Path: Invitation to Register Interest**

Artefact Heritage has been engaged by Mirvac Homes to prepare an Aboriginal Cultural Heritage Assessment Report (ACHAR) for the construction of a foreshore cycleway and pedestrian access path along the foreshore of the Georges River, including a cyclist and pedestrian bridge over mangroves and northern creek, and ancillary works. The development will take place over land located at 56 Prescott Parade, 123 & 123A Raleigh Rd, & 80A Auld Ave, Milperra (Lot 10 DP731859, Lots 23-27 DP7304, & Lot 21 DP749985). The location of the proposed development is shown in Figure 1.

The proposal is located within the Canterbury-Bankstown LGA and within the boundaries of the Gandangara LALC.

The project has been declared as a State Significant Development (SSD) under the *Environmental Planning & Assessment Act 1979*. The Secretary's Environmental Assessment Requirements (SEARs) were issued for the project (SSD 1440-Updated) and specify that:

---

*As part of the EIS assessment, the following matters must also be addressed:*

- **heritage** – including: an Aboriginal Cultural Heritage Assessment Report prepared in accordance with relevant guidelines, identifying, describing and assessing any impacts for any Aboriginal cultural heritage values on the site

---

Artefact Heritage have been engaged by the proponent to prepare an ACHAR to address the conditions of the SEARs, as they relate to Aboriginal heritage. The ACHAR will be prepared in accordance with the *Guide to investigating, assessing and reporting on Aboriginal Cultural Heritage in NSW* (OEH 2011). Preparation of the ACHAR will include community consultation in accordance with the *Aboriginal cultural heritage consultation requirements for proponents 2010* (DECCW 2010).

In accordance with these requirements and as part of the assessment process, the proponent would like to consult with any Aboriginal persons or organisations that hold cultural knowledge relevant to determining the significance of Aboriginal objects and places in the region. The purpose

of community consultation is to assist the proponent in identifying and describing the Aboriginal cultural heritage values within the proposal area and aid in the documentation of these values in the environmental assessment.

Contact details for the proponent are:

Tessa Kore  
Assistant Developing Manager  
Mirvac Homes (NSW) Pty Ltd  
Email: [tessa.kore@mirvac.com](mailto:tessa.kore@mirvac.com)

We would like to invite you to register an interest in the project if you would like to be involved in the community consultation process. Please send your registration by **5 June 2023** to:

Kieran Murray  
Artefact Heritage  
Suite 56, Jones Bay Wharf, 26-32 Pirrama Road  
Pyrmont NSW 2009  
[consultation@artefact.net.au](mailto:consultation@artefact.net.au)

Please mark all responses with the subject line: 'Riverlands Foreshore Cycle Path', and address the following points:

- Your name and contact details of the organisation registering.
- An outline of the connection of the organisation to the area.

Please note that the Consultation Guidelines require us to provide details of the Registered Aboriginal Parties to the Heritage NSW and Gandangara Local Aboriginal Land Council. Please let me know if you would not like your details to be provided.

For further information, please contact me by email at [consultation@artefact.net.au](mailto:consultation@artefact.net.au), or on 9518 8411.

Kind regards,



**Kieran Murray**  
Aboriginal Cultural Heritage Officer  
Artefact Heritage

E: [Kieran.murray@artefact.net.au](mailto:Kieran.murray@artefact.net.au)  
P: 9518 8411  
M: 0414 741 648  
W: [www.artefact.net.au](http://www.artefact.net.au)  
A: Suite 56, Jones Bay Wharf, 26-32 Pirrama Road, Pyrmont, NSW

**Figure 1: Map of the study area**



**From:** Phillip Obah  
**Sent:** Tuesday, 20 June 2023 1:05 PM  
**To:** kelvingoogieboney@gmail.com  
**Subject:** Re: Riverlands Foreshore Cycle Path: Invitation to Register Interest

1

20 June 2023

Kelvin Boney  
Wallanbah Aboriginal Site Conveyancing  
kelvingoogieboney@gmail.com

Dear Sir or Madam,

**Re: Riverlands Foreshore Cycle Path: Invitation to Register Interest**

Artefact Heritage has been engaged by Mirvac Homes to prepare an Aboriginal Cultural Heritage Assessment Report (ACHAR) for the construction of a foreshore cycleway and pedestrian access path along the foreshore of the Georges River, including a cyclist and pedestrian bridge over mangroves and northern creek, and ancillary works. The development will take place over land located at 56 Prescott Parade, 123 & 123A Raleigh Rd, & 80A Auld Ave, Milperra (Lot 10 DP731859, Lots 23-27 DP7304, & Lot 21 DP749985). The location of the proposed development is shown in Figure 1.

The proposal is located within the Canterbury-Bankstown LGA and within the boundaries of the Gandangara LALC.

The project has been declared as a State Significant Development (SSD) under the *Environmental Planning & Assessment Act 1979*. The Secretary's Environmental Assessment Requirements (SEARs) were issued for the project (SSD 1440-Updated) and specify that:

---

*As part of the EIS assessment, the following matters must also be addressed:*

- **heritage** – including: an Aboriginal Cultural Heritage Assessment Report prepared in accordance with relevant guidelines, identifying, describing and assessing any impacts for any Aboriginal cultural heritage values on the site

---

Artefact Heritage have been engaged by the proponent to prepare an ACHAR to address the conditions of the SEARs, as they relate to Aboriginal heritage. The ACHAR will be prepared in accordance with the *Guide to investigating, assessing and reporting on Aboriginal Cultural Heritage in NSW* (OEH 2011). Preparation of the ACHAR will include community consultation in accordance with the *Aboriginal cultural heritage consultation requirements for proponents 2010* (DECCW 2010).

In accordance with these requirements and as part of the assessment process, the proponent would like to consult with any Aboriginal persons or organisations that hold cultural knowledge relevant to determining the significance of Aboriginal objects and places in the region. The purpose

of community consultation is to assist the proponent in identifying and describing the Aboriginal cultural heritage values within the proposal area and aid in the documentation of these values in the environmental assessment.

Contact details for the proponent are:

Tessa Kore  
Assistant Developing Manager  
Mirvac Homes (NSW) Pty Ltd  
Email: [tessa.kore@mirvac.com](mailto:tessa.kore@mirvac.com)

We would like to invite you to register an interest in the project if you would like to be involved in the community consultation process. Please send your registration by **5 June 2023** to:

Kieran Murray  
Artefact Heritage  
Suite 56, Jones Bay Wharf, 26-32 Pirrama Road  
Pyrmont NSW 2009  
[consultation@artefact.net.au](mailto:consultation@artefact.net.au)

Please mark all responses with the subject line: 'Riverlands Foreshore Cycle Path', and address the following points:

- Your name and contact details of the organisation registering.
- An outline of the connection of the organisation to the area.

Please note that the Consultation Guidelines require us to provide details of the Registered Aboriginal Parties to the Heritage NSW and Gandangara Local Aboriginal Land Council. Please let me know if you would not like your details to be provided.

For further information, please contact me by email at [consultation@artefact.net.au](mailto:consultation@artefact.net.au), or on 9518 8411.

Kind regards,



**Kieran Murray**  
Aboriginal Cultural Heritage Officer  
Artefact Heritage

E: [Kieran.murray@artefact.net.au](mailto:Kieran.murray@artefact.net.au)  
P: 9518 8411  
M: 0414 741 648  
W: [www.artefact.net.au](http://www.artefact.net.au)  
A: Suite 56, Jones Bay Wharf, 26-32 Pirrama Road, Pyrmont, NSW

**Figure 1: Map of the study area**





<p><b>Study Area</b></p> <p><b>230640</b></p> <p><b>Riverlands</b></p> <p><b>Foreshore DA</b></p> <p><small>LGA: Canterbury Bankstown</small></p>	<p> Study Area</p>	<p> 0 75 150 225 300</p> <p>1:8,000</p> <p><small>Coordinate System: GDA 1994 MGA Zone 56</small></p> <p><small>Projection: Transverse Mercator</small></p> <p><small>Datum: GDA 1994</small></p> <p><small>Units: Meter</small></p> <p><small>SIZE @A4</small></p> <p><small>DATE 16/06/2023</small></p>	<p></p> <p><b>artefact</b></p>
---	---	--	---

Document Path: D:\GIS\GIS\_Mapping\230640 Riverlands Foreshore DA\MKD\230640\_StudyArea\_v1\_190523.mxd

**From:** Phillip Obah  
**Sent:** Wednesday, 21 June 2023 12:55 PM  
**To:** kelvingoogieboney@gmail.com  
**Subject:** Revised Response date to register you interest in project Riverlands Foreshore Cycle Path: Invitation to Register Interest

21 June 2023

Wallanbah Aboriginal Site Conveyancing  
Kelvin Boney  
kelvingoogieboney@gmail.com

**Re: Revised response date to register you interest in project Riverlands Foreshore Cycle Path: Invitation to Register Interest**

Dear Kelvin Boney,

It has come to my attention that the response date **5 June 2023 is incorrect**. Please response to register your interest in the project by **5 July 2023** to:

Kieran Murray  
Artefact Heritage  
Suite 56, Jones Bay Wharf, 26-32 Pirrama Road  
Pyrmont NSW 2009  
[consultation@artefact.net.au](mailto:consultation@artefact.net.au)

Kind regards,



Phillip Obah  
Aboriginal Cultural Heritage Officer, Artefact Heritage  
Suite 56, Jones Bay Wharf, 26-32 Pirrama Road  
Pyrmont NSW 2009

**From:** Phillip Obah  
**Sent:** Wednesday, 21 June 2023 12:55 PM  
**To:** gunjeewongculturalheritage21@hotmail.com  
**Subject:** Revised Response date to register you interest in project Riverlands Foreshore Cycle Path: Invitation to Register Interest

21 June 2023

Gunjeewong Cultural Heritage Aboriginal Corporation  
Shayne Dickson  
gunjeewongculturalheritage21@hotmail.com

**Re: Revised response date to register you interest in project Riverlands Foreshore Cycle Path: Invitation to Register Interest**

Dear Shayne Dickson,

It has come to my attention that the response date **5 June 2023 is incorrect**. Please response to register your interest in the project by **5 July 2023** to:

Kieran Murray  
Artefact Heritage  
Suite 56, Jones Bay Wharf, 26-32 Pirrama Road  
Pyrmont NSW 2009  
[consultation@artefact.net.au](mailto:consultation@artefact.net.au)

Kind regards,



Phillip Obah  
Aboriginal Cultural Heritage Officer, Artefact Heritage  
Suite 56, Jones Bay Wharf, 26-32 Pirrama Road  
Pyrmont NSW 2009

**From:** Phillip Obah  
**Sent:** Wednesday, 21 June 2023 12:55 PM  
**To:** gulagachts@gmail.com  
**Subject:** Revised Response date to register you interest in project Riverlands Foreshore Cycle Path: Invitation to Register Interest

21 June 2023

Gulaga  
Wendy Smith  
gulagachts@gmail.com

**Re: Revised response date to register you interest in project Riverlands Foreshore Cycle Path: Invitation to Register Interest**

Dear Wendy Smith,

It has come to my attention that the response date **5 June 2023 is incorrect**. Please response to register your interest in the project by **5 July 2023** to:

Kieran Murray  
Artefact Heritage  
Suite 56, Jones Bay Wharf, 26-32 Pirrama Road  
Pyrmont NSW 2009  
[consultation@artefact.net.au](mailto:consultation@artefact.net.au)

Kind regards,



Phillip Obah  
Aboriginal Cultural Heritage Officer, Artefact Heritage  
Suite 56, Jones Bay Wharf, 26-32 Pirrama Road  
Pyrmont NSW 2009

**From:** Phillip Obah  
**Sent:** Wednesday, 21 June 2023 12:55 PM  
**To:** goodradigbee1@outlook.com  
**Subject:** Revised Response date to register you interest in project Riverlands Foreshore Cycle Path: Invitation to Register Interest

21 June 2023

Goodradigbee Cultural & Heritage Aboriginal Corporation  
Caine Carroll  
goodradigbee1@outlook.com

**Re: Revised response date to register you interest in project Riverlands Foreshore Cycle Path: Invitation to Register Interest**

Dear Caine Carroll,

It has come to my attention that the response date **5 June 2023 is incorrect**. Please response to register your interest in the project by **5 July 2023** to:

Kieran Murray  
Artefact Heritage  
Suite 56, Jones Bay Wharf, 26-32 Pirrama Road  
Pyrmont NSW 2009  
[consultation@artefact.net.au](mailto:consultation@artefact.net.au)

Kind regards,



Phillip Obah  
Aboriginal Cultural Heritage Officer, Artefact Heritage  
Suite 56, Jones Bay Wharf, 26-32 Pirrama Road  
Pyrmont NSW 2009



**From:** Phillip Obah  
**Sent:** Wednesday, 21 June 2023 12:55 PM  
**To:** bunjil.smith@gmail.com  
**Subject:** Revised Response date to register you interest in project Riverlands Foreshore Cycle Path: Invitation to Register Interest

21 June 2023

Goobah Development PTY LTD (Murrin Clan/Peoples)  
Basil Smith  
bunjil.smith@gmail.com


**Re: Revised response date to register you interest in project Riverlands Foreshore Cycle Path: Invitation to Register Interest**

Dear Basil Smith,

It has come to my attention that the response date **5 June 2023 is incorrect**. Please response to register your interest in the project by **5 July 2023** to:

Kieran Murray  
Artefact Heritage  
Suite 56, Jones Bay Wharf, 26-32 Pirrama Road  
Pyrmont NSW 2009  
[consultation@artefact.net.au](mailto:consultation@artefact.net.au)

Kind regards,



Phillip Obah  
Aboriginal Cultural Heritage Officer, Artefact Heritage  
Suite 56, Jones Bay Wharf, 26-32 Pirrama Road  
Pyrmont NSW 2009

**From:** Phillip Obah  
**Sent:** Wednesday, 21 June 2023 12:55 PM  
**To:** goobahchts@gmail.com  
**Subject:** Revised Response date to register you interest in project Riverlands Foreshore Cycle Path: Invitation to Register Interest

21 June 2023

Goobah Development PTY LTD (Murrin Clan/Peoples)  
Basil Smith  
goobahchts@gmail.com

**Re: Revised response date to register you interest in project Riverlands Foreshore Cycle Path: Invitation to Register Interest**

Dear Basil Smith,

It has come to my attention that the response date **5 June 2023 is incorrect**. Please response to register your interest in the project by **5 July 2023** to:

Kieran Murray  
Artefact Heritage  
Suite 56, Jones Bay Wharf, 26-32 Pirrama Road  
Pyrmont NSW 2009  
[consultation@artefact.net.au](mailto:consultation@artefact.net.au)

Kind regards,



Phillip Obah  
Aboriginal Cultural Heritage Officer, Artefact Heritage  
Suite 56, Jones Bay Wharf, 26-32 Pirrama Road  
Pyrmont NSW 2009

**From:** Phillip Obah  
**Sent:** Wednesday, 21 June 2023 12:55 PM  
**To:** Ginninderra.corp@gmail.com  
**Subject:** Revised Response date to register you interest in project Riverlands Foreshore Cycle Path: Invitation to Register Interest

21 June 2023

Ginninderra Aboriginal Corporation  
Steven Johnson & Krystle Carroll  
Ginninderra.corp@gmail.com


**Re: Revised response date to register you interest in project Riverlands Foreshore Cycle Path: Invitation to Register Interest**

Dear Steven Johnson & Krystle Carroll,

It has come to my attention that the response date **5 June 2023 is incorrect**. Please response to register your interest in the project by **5 July 2023** to:

Kieran Murray  
Artefact Heritage  
Suite 56, Jones Bay Wharf, 26-32 Pirrama Road  
Pyrmont NSW 2009  
[consultation@artefact.net.au](mailto:consultation@artefact.net.au)

Kind regards,



Phillip Obah  
Aboriginal Cultural Heritage Officer, Artefact Heritage  
Suite 56, Jones Bay Wharf, 26-32 Pirrama Road  
Pyrmont NSW 2009

**From:** Phillip Obah  
**Sent:** Wednesday, 21 June 2023 12:55 PM  
**To:** mwilliams@glalc.org.au  
**Subject:** Revised Response date to register you interest in project Riverlands Foreshore Cycle Path: Invitation to Register Interest

21 June 2023

Gandangara Local Aboriginal Land Council  
Melissa Williams CEO  
mwilliams@glalc.org.au

**Re: Revised response date to register you interest in project Riverlands Foreshore Cycle Path: Invitation to Register Interest**

Dear Melissa Williams CEO,

It has come to my attention that the response date **5 June 2023 is incorrect**. Please response to register your interest in the project by **5 July 2023** to:

Kieran Murray  
Artefact Heritage  
Suite 56, Jones Bay Wharf, 26-32 Pirrama Road  
Pyrmont NSW 2009  
[consultation@artefact.net.au](mailto:consultation@artefact.net.au)

Kind regards,



Phillip Obah  
Aboriginal Cultural Heritage Officer, Artefact Heritage  
Suite 56, Jones Bay Wharf, 26-32 Pirrama Road  
Pyrmont NSW 2009

**From:** Phillip Obah  
**Sent:** Wednesday, 21 June 2023 12:55 PM  
**To:** reception@glalc.org.au  
**Subject:** Revised Response date to register you interest in project Riverlands Foreshore Cycle Path: Invitation to Register Interest

21 June 2023

Gandangara Local Aboriginal Land Council  
Gandangara Local Aboriginal Land Council  
reception@glalc.org.au

**Re: Revised response date to register you interest in project Riverlands Foreshore Cycle Path: Invitation to Register Interest**

Dear Gandangara Local Aboriginal Land Council,

It has come to my attention that the response date **5 June 2023 is incorrect**. Please response to register your interest in the project by **5 July 2023** to:

Kieran Murray  
Artefact Heritage  
Suite 56, Jones Bay Wharf, 26-32 Pirrama Road  
Pyrmont NSW 2009  
[consultation@artefact.net.au](mailto:consultation@artefact.net.au)

Kind regards,



Phillip Obah  
Aboriginal Cultural Heritage Officer, Artefact Heritage  
Suite 56, Jones Bay Wharf, 26-32 Pirrama Road  
Pyrmont NSW 2009



**From:** Phillip Obah  
**Sent:** Wednesday, 21 June 2023 12:55 PM  
**To:** galamaay@hotmail.com  
**Subject:** Revised Response date to register you interest in project Riverlands Foreshore Cycle Path: Invitation to Register Interest

21 June 2023

Galamaay Cultural Consultants (GCC)  
Robert Slater  
galamaay@hotmail.com


**Re: Revised response date to register you interest in project Riverlands Foreshore Cycle Path: Invitation to Register Interest**

Dear Robert Slater,

It has come to my attention that the response date **5 June 2023 is incorrect**. Please response to register your interest in the project by **5 July 2023** to:

Kieran Murray  
Artefact Heritage  
Suite 56, Jones Bay Wharf, 26-32 Pirrama Road  
Pyrmont NSW 2009  
[consultation@artefact.net.au](mailto:consultation@artefact.net.au)

Kind regards,



Phillip Obah  
Aboriginal Cultural Heritage Officer, Artefact Heritage  
Suite 56, Jones Bay Wharf, 26-32 Pirrama Road  
Pyrmont NSW 2009

**From:** Phillip Obah  
**Sent:** Wednesday, 21 June 2023 12:55 PM  
**To:** didgengunawalclan@yahoo.com.au  
**Subject:** Revised Response date to register you interest in project Riverlands Foreshore Cycle Path: Invitation to Register Interest

21 June 2023

Didge Ngunawal Clan  
Lillie Carroll & Paul Boyd  
didgengunawalclan@yahoo.com.au


**Re: Revised response date to register you interest in project Riverlands Foreshore Cycle Path: Invitation to Register Interest**

Dear Lillie Carroll & Paul Boyd,

It has come to my attention that the response date **5 June 2023 is incorrect**. Please response to register your interest in the project by **5 July 2023** to:

Kieran Murray  
Artefact Heritage  
Suite 56, Jones Bay Wharf, 26-32 Pirrama Road  
Pyrmont NSW 2009  
[consultation@artefact.net.au](mailto:consultation@artefact.net.au)

Kind regards,



Phillip Obah  
Aboriginal Cultural Heritage Officer, Artefact Heritage  
Suite 56, Jones Bay Wharf, 26-32 Pirrama Road  
Pyrmont NSW 2009

**From:** Phillip Obah  
**Sent:** Wednesday, 21 June 2023 12:55 PM  
**To:** dharugchts@gmail.com  
**Subject:** Revised Response date to register you interest in project Riverlands Foreshore Cycle Path: Invitation to Register Interest

21 June 2023

Dharug (Murrin Clan/Peoples)  
Andrew Bond  
dharugchts@gmail.com


**Re: Revised response date to register you interest in project Riverlands Foreshore Cycle Path: Invitation to Register Interest**

Dear Andrew Bond,

It has come to my attention that the response date **5 June 2023 is incorrect**. Please response to register your interest in the project by **5 July 2023** to:

Kieran Murray  
Artefact Heritage  
Suite 56, Jones Bay Wharf, 26-32 Pirrama Road  
Pyrmont NSW 2009  
[consultation@artefact.net.au](mailto:consultation@artefact.net.au)

Kind regards,



Phillip Obah  
Aboriginal Cultural Heritage Officer, Artefact Heritage  
Suite 56, Jones Bay Wharf, 26-32 Pirrama Road  
Pyrmont NSW 2009

**From:** Phillip Obah  
**Sent:** Wednesday, 21 June 2023 12:55 PM  
**To:** daruglandobservations@gmail.com  
**Subject:** Revised Response date to register you interest in project Riverlands Foreshore Cycle Path: Invitation to Register Interest

21 June 2023

Darug Land Observations  
Jamie Workman, Anna Workman & Anna O'Hara  
daruglandobservations@gmail.com


**Re: Revised response date to register you interest in project Riverlands Foreshore Cycle Path: Invitation to Register Interest**

Dear Jamie Workman, Anna Workman & Anna O'Hara,

It has come to my attention that the response date **5 June 2023 is incorrect**. Please response to register your interest in the project by **5 July 2023** to:

Kieran Murray  
Artefact Heritage  
Suite 56, Jones Bay Wharf, 26-32 Pirrama Road  
Pyrmont NSW 2009  
[consultation@artefact.net.au](mailto:consultation@artefact.net.au)

Kind regards,



Phillip Obah  
Aboriginal Cultural Heritage Officer, Artefact Heritage  
Suite 56, Jones Bay Wharf, 26-32 Pirrama Road  
Pyrmont NSW 2009

**From:** Phillip Obah  
**Sent:** Wednesday, 21 June 2023 12:55 PM  
**To:** paulhand1967@gmail.com  
**Subject:** Revised Response date to register you interest in project Riverlands Foreshore Cycle Path: Invitation to Register Interest

21 June 2023

Darug Boorooberongal Elders Aboriginal Corporation  
Paul Hand (chairperson)  
paulhand1967@gmail.com

**Re: Revised response date to register you interest in project Riverlands Foreshore Cycle Path: Invitation to Register Interest**

Dear Paul Hand (chairperson),

It has come to my attention that the response date **5 June 2023 is incorrect**. Please response to register your interest in the project by **5 July 2023** to:

Kieran Murray  
Artefact Heritage  
Suite 56, Jones Bay Wharf, 26-32 Pirrama Road  
Pyrmont NSW 2009  
[consultation@artefact.net.au](mailto:consultation@artefact.net.au)

Kind regards,



Phillip Obah  
Aboriginal Cultural Heritage Officer, Artefact Heritage  
Suite 56, Jones Bay Wharf, 26-32 Pirrama Road  
Pyrmont NSW 2009



**From:** Phillip Obah  
**Sent:** Wednesday, 21 June 2023 12:55 PM  
**To:** cullendullachts@gmail.com  
**Subject:** Revised Response date to register you interest in project Riverlands Foreshore Cycle Path: Invitation to Register Interest

21 June 2023

Cullendulla (Murrin Clan/Peoples)  
Corey Smith  
cullendullachts@gmail.com


**Re: Revised response date to register you interest in project Riverlands Foreshore Cycle Path: Invitation to Register Interest**

Dear Corey Smith,

It has come to my attention that the response date **5 June 2023 is incorrect**. Please response to register your interest in the project by **5 July 2023** to:

Kieran Murray  
Artefact Heritage  
Suite 56, Jones Bay Wharf, 26-32 Pirrama Road  
Pyrmont NSW 2009  
[consultation@artefact.net.au](mailto:consultation@artefact.net.au)

Kind regards,



Phillip Obah  
Aboriginal Cultural Heritage Officer, Artefact Heritage  
Suite 56, Jones Bay Wharf, 26-32 Pirrama Road  
Pyrmont NSW 2009

**From:** Phillip Obah  
**Sent:** Wednesday, 21 June 2023 12:55 PM  
**To:** corroboreecorp@outlook.com  
**Subject:** Revised Response date to register you interest in project Riverlands Foreshore Cycle Path: Invitation to Register Interest

21 June 2023

Corroboree Aboriginal Corporation  
[REDACTED]  
m

**Re: Revised response date to register you interest in project Riverlands Foreshore Cycle Path: Invitation to Register Interest**

Dear [REDACTED]

It has come to my attention that the response date **5 June 2023 is incorrect**. Please response to register your interest in the project by **5 July 2023** to:

Kieran Murray  
Artefact Heritage  
Suite 56, Jones Bay Wharf, 26-32 Pirrama Road  
Pyrmont NSW 2009  
[consultation@artefact.net.au](mailto:consultation@artefact.net.au)

Kind regards,



Phillip Obah  
Aboriginal Cultural Heritage Officer, Artefact Heritage  
Suite 56, Jones Bay Wharf, 26-32 Pirrama Road  
Pyrmont NSW 2009

**From:** Phillip Obah  
**Sent:** Wednesday, 21 June 2023 12:55 PM  
**To:** clive.freeman@y7mail.com  
**Subject:** Revised Response date to register you interest in project Riverlands Foreshore Cycle Path: Invitation to Register Interest

21 June 2023

Clive Freeman  
Clive Freeman  
clive.freeman@y7mail.com


**Re: Revised response date to register you interest in project Riverlands Foreshore Cycle Path: Invitation to Register Interest**

Dear Clive Freeman,

It has come to my attention that the response date **5 June 2023 is incorrect**. Please response to register your interest in the project by **5 July 2023** to:

Kieran Murray  
Artefact Heritage  
Suite 56, Jones Bay Wharf, 26-32 Pirrama Road  
Pyrmont NSW 2009  
[consultation@artefact.net.au](mailto:consultation@artefact.net.au)

Kind regards,



Phillip Obah  
Aboriginal Cultural Heritage Officer, Artefact Heritage  
Suite 56, Jones Bay Wharf, 26-32 Pirrama Road  
Pyrmont NSW 2009

**From:** Phillip Obah  
**Sent:** Wednesday, 21 June 2023 12:55 PM  
**To:** Barbara.grant@cbc.city.nsw.gov.au  
**Subject:** Revised Response date to register your interest in project Riverlands Foreshore Cycle Path: Invitation to Register Interest

21 June 2023

Canterbury-Bankstown Aboriginal and Torres Strait Islander Advisory Committee  
Barbara Grant  
Barbara.grant@cbc.city.nsw.gov.au

**Re: Revised response date to register your interest in project Riverlands Foreshore Cycle Path: Invitation to Register Interest**

Dear Barbara Grant,

It has come to my attention that the response date **5 June 2023 is incorrect**. Please respond to register your interest in the project by **5 July 2023** to:

Kieran Murray  
Artefact Heritage  
Suite 56, Jones Bay Wharf, 26-32 Pirrama Road  
Pyrmont NSW 2009  
[consultation@artefact.net.au](mailto:consultation@artefact.net.au)

Kind regards,



Phillip Obah  
Aboriginal Cultural Heritage Officer, Artefact Heritage  
Suite 56, Jones Bay Wharf, 26-32 Pirrama Road  
Pyrmont NSW 2009

**From:** Phillip Obah  
**Sent:** Wednesday, 21 June 2023 12:55 PM  
**To:** butuheritage@gmail.com  
**Subject:** Revised Response date to register you interest in project Riverlands Foreshore Cycle Path: Invitation to Register Interest

21 June 2023

Butucarbin Aboriginal Corporation  
Jennifer Beale  
butuheritage@gmail.com

**Re: Revised response date to register you interest in project Riverlands Foreshore Cycle Path: Invitation to Register Interest**

Dear Jennifer Beale,

It has come to my attention that the response date **5 June 2023 is incorrect**. Please response to register your interest in the project by **5 July 2023** to:

Kieran Murray  
Artefact Heritage  
Suite 56, Jones Bay Wharf, 26-32 Pirrama Road  
Pyrmont NSW 2009  
[consultation@artefact.net.au](mailto:consultation@artefact.net.au)

Kind regards,



Phillip Obah  
Aboriginal Cultural Heritage Officer, Artefact Heritage  
Suite 56, Jones Bay Wharf, 26-32 Pirrama Road  
Pyrmont NSW 2009



**From:** Phillip Obah  
**Sent:** Wednesday, 21 June 2023 12:55 PM  
**To:** bilingachts@gmail.com  
**Subject:** Revised Response date to register you interest in project Riverlands Foreshore Cycle Path: Invitation to Register Interest

21 June 2023

Bilinga (Murrin Clan/Peoples)  
Simalene Carriage  
bilingachts@gmail.com


**Re: Revised response date to register you interest in project Riverlands Foreshore Cycle Path: Invitation to Register Interest**

Dear Simalene Carriage,

It has come to my attention that the response date **5 June 2023 is incorrect**. Please response to register your interest in the project by **5 July 2023** to:

Kieran Murray  
Artefact Heritage  
Suite 56, Jones Bay Wharf, 26-32 Pirrama Road  
Pyrmont NSW 2009  
[consultation@artefact.net.au](mailto:consultation@artefact.net.au)

Kind regards,



Phillip Obah  
Aboriginal Cultural Heritage Officer, Artefact Heritage  
Suite 56, Jones Bay Wharf, 26-32 Pirrama Road  
Pyrmont NSW 2009

**From:** Phillip Obah  
**Sent:** Wednesday, 21 June 2023 12:55 PM  
**To:** bidjawong@gmail.com  
**Subject:** Revised Response date to register you interest in project Riverlands Foreshore Cycle Path: Invitation to Register Interest

21 June 2023

Bidjawong Aboriginal Corporation  
James Carroll  
bidjawong@gmail.com

**Re: Revised response date to register you interest in project Riverlands Foreshore Cycle Path: Invitation to Register Interest**

Dear James Carroll,

It has come to my attention that the response date **5 June 2023 is incorrect**. Please response to register your interest in the project by **5 July 2023** to:

Kieran Murray  
Artefact Heritage  
Suite 56, Jones Bay Wharf, 26-32 Pirrama Road  
Pyrmont NSW 2009  
[consultation@artefact.net.au](mailto:consultation@artefact.net.au)

Kind regards,



Phillip Obah  
Aboriginal Cultural Heritage Officer, Artefact Heritage  
Suite 56, Jones Bay Wharf, 26-32 Pirrama Road  
Pyrmont NSW 2009

**From:** Phillip Obah  
**Sent:** Wednesday, 21 June 2023 12:55 PM  
**To:** jrcarroll888@gmail.com  
**Subject:** Revised Response date to register you interest in project Riverlands Foreshore Cycle Path: Invitation to Register Interest

21 June 2023

Bidjawong Aboriginal Corporation  
James Carroll  
jrcarroll888@gmail.com


**Re: Revised response date to register you interest in project Riverlands Foreshore Cycle Path: Invitation to Register Interest**

Dear James Carroll,

It has come to my attention that the response date **5 June 2023 is incorrect**. Please response to register your interest in the project by **5 July 2023** to:

Kieran Murray  
Artefact Heritage  
Suite 56, Jones Bay Wharf, 26-32 Pirrama Road  
Pyrmont NSW 2009  
[consultation@artefact.net.au](mailto:consultation@artefact.net.au)

Kind regards,



Phillip Obah  
Aboriginal Cultural Heritage Officer, Artefact Heritage  
Suite 56, Jones Bay Wharf, 26-32 Pirrama Road  
Pyrmont NSW 2009

**From:** Phillip Obah  
**Sent:** Wednesday, 21 June 2023 12:55 PM  
**To:** biamangachts@gmail.com  
**Subject:** Revised Response date to register you interest in project Riverlands Foreshore Cycle Path: Invitation to Register Interest

21 June 2023

Biamanga (Murrin Clan/Peoples)  
Seli Storer  
biamangachts@gmail.com

**Re: Revised response date to register you interest in project Riverlands Foreshore Cycle Path: Invitation to Register Interest**

Dear Seli Storer,

It has come to my attention that the response date **5 June 2023 is incorrect**. Please response to register your interest in the project by **5 July 2023** to:

Kieran Murray  
Artefact Heritage  
Suite 56, Jones Bay Wharf, 26-32 Pirrama Road  
Pyrmont NSW 2009  
[consultation@artefact.net.au](mailto:consultation@artefact.net.au)

Kind regards,



Phillip Obah  
Aboriginal Cultural Heritage Officer, Artefact Heritage  
Suite 56, Jones Bay Wharf, 26-32 Pirrama Road  
Pyrmont NSW 2009

**From:** Phillip Obah  
**Sent:** Wednesday, 21 June 2023 12:55 PM  
**To:** barkingowlcorp@gmail.com  
**Subject:** Revised Response date to register you interest in project Riverlands Foreshore Cycle Path: Invitation to Register Interest

21 June 2023

Barking Owl Aboriginal Corporation  
Mrs Jody Kulakowski (Director)  
barkingowlcorp@gmail.com


**Re: Revised response date to register you interest in project Riverlands Foreshore Cycle Path: Invitation to Register Interest**

Dear Mrs Jody Kulakowski (Director),

It has come to my attention that the response date **5 June 2023 is incorrect**. Please response to register your interest in the project by **5 July 2023** to:

Kieran Murray  
Artefact Heritage  
Suite 56, Jones Bay Wharf, 26-32 Pirrama Road  
Pyrmont NSW 2009  
[consultation@artefact.net.au](mailto:consultation@artefact.net.au)

Kind regards,



Phillip Obah  
Aboriginal Cultural Heritage Officer, Artefact Heritage  
Suite 56, Jones Bay Wharf, 26-32 Pirrama Road  
Pyrmont NSW 2009



**From:** Phillip Obah  
**Sent:** Wednesday, 21 June 2023 12:55 PM  
**To:** baduchts@gmail.com  
**Subject:** Revised Response date to register you interest in project Riverlands Foreshore Cycle Path: Invitation to Register Interest

21 June 2023

Badu (Murrin Clan/Peoples)  
Karia Lea Bond  
baduchts@gmail.com


**Re: Revised response date to register you interest in project Riverlands Foreshore Cycle Path: Invitation to Register Interest**

Dear Karia Lea Bond,

It has come to my attention that the response date **5 June 2023 is incorrect**. Please response to register your interest in the project by **5 July 2023** to:

Kieran Murray  
Artefact Heritage  
Suite 56, Jones Bay Wharf, 26-32 Pirrama Road  
Pyrmont NSW 2009  
[consultation@artefact.net.au](mailto:consultation@artefact.net.au)

Kind regards,



Phillip Obah  
Aboriginal Cultural Heritage Officer, Artefact Heritage  
Suite 56, Jones Bay Wharf, 26-32 Pirrama Road  
Pyrmont NSW 2009

**From:** Phillip Obah  
**Sent:** Wednesday, 21 June 2023 12:55 PM  
**To:** kinghampton77@gmail.com  
**Subject:** Revised Response date to register you interest in project Riverlands Foreshore Cycle Path: Invitation to Register Interest

21 June 2023

B.H. Heritage Consultants  
Ralph Hampton & Nola Hampton  
kinghampton77@gmail.com


**Re: Revised response date to register you interest in project Riverlands Foreshore Cycle Path: Invitation to Register Interest**

Dear Ralph Hampton & Nola Hampton,

It has come to my attention that the response date **5 June 2023 is incorrect**. Please response to register your interest in the project by **5 July 2023** to:

Kieran Murray  
Artefact Heritage  
Suite 56, Jones Bay Wharf, 26-32 Pirrama Road  
Pyrmont NSW 2009  
[consultation@artefact.net.au](mailto:consultation@artefact.net.au)

Kind regards,



Phillip Obah  
Aboriginal Cultural Heritage Officer, Artefact Heritage  
Suite 56, Jones Bay Wharf, 26-32 Pirrama Road  
Pyrmont NSW 2009

**From:** Phillip Obah  
**Sent:** Wednesday, 21 June 2023 12:55 PM  
**To:** hamptonralph46@gmail.com  
**Subject:** Revised Response date to register you interest in project Riverlands Foreshore Cycle Path: Invitation to Register Interest

21 June 2023

B.H. Heritage Consultants  
Ralph Hampton & Nola Hampton  
hamptonralph46@gmail.com


**Re: Revised response date to register you interest in project Riverlands Foreshore Cycle Path: Invitation to Register Interest**

Dear Ralph Hampton & Nola Hampton,

It has come to my attention that the response date **5 June 2023 is incorrect**. Please response to register your interest in the project by **5 July 2023** to:

Kieran Murray  
Artefact Heritage  
Suite 56, Jones Bay Wharf, 26-32 Pirrama Road  
Pyrmont NSW 2009  
[consultation@artefact.net.au](mailto:consultation@artefact.net.au)

Kind regards,



Phillip Obah  
Aboriginal Cultural Heritage Officer, Artefact Heritage  
Suite 56, Jones Bay Wharf, 26-32 Pirrama Road  
Pyrmont NSW 2009

**From:** Phillip Obah  
**Sent:** Wednesday, 21 June 2023 12:55 PM  
**To:** James.eastwood@y7mail.com  
**Subject:** Revised Response date to register you interest in project Riverlands Foreshore Cycle Path: Invitation to Register Interest

21 June 2023

Aragung Aboriginal Cultural Heritage Site Assessments  
Jamie Eastwood  
James.eastwood@y7mail.com

**Re: Revised response date to register you interest in project Riverlands Foreshore Cycle Path: Invitation to Register Interest**

Dear Jamie Eastwood,

It has come to my attention that the response date **5 June 2023 is incorrect**. Please response to register your interest in the project by **5 July 2023** to:

Kieran Murray  
Artefact Heritage  
Suite 56, Jones Bay Wharf, 26-32 Pirrama Road  
Pyrmont NSW 2009  
[consultation@artefact.net.au](mailto:consultation@artefact.net.au)

Kind regards,



Phillip Obah  
Aboriginal Cultural Heritage Officer, Artefact Heritage  
Suite 56, Jones Bay Wharf, 26-32 Pirrama Road  
Pyrmont NSW 2009

**From:** Phillip Obah  
**Sent:** Wednesday, 21 June 2023 12:55 PM  
**To:** Wenlissa01@hotmail.com  
**Subject:** Revised Response date to register you interest in project Riverlands Foreshore Cycle Path: Invitation to Register Interest

21 June 2023

Guntawang Aboriginal Resources Incorporated  
Wendy Morgan  
Wenlissa01@hotmail.com

**Re: Revised response date to register you interest in project Riverlands Foreshore Cycle Path: Invitation to Register Interest**

Dear Wendy Morgan,

It has come to my attention that the response date **5 June 2023 is incorrect**. Please response to register your interest in the project by **5 July 2023** to:

Kieran Murray  
Artefact Heritage  
Suite 56, Jones Bay Wharf, 26-32 Pirrama Road  
Pyrmont NSW 2009  
[consultation@artefact.net.au](mailto:consultation@artefact.net.au)

Kind regards,



Phillip Obah  
Aboriginal Cultural Heritage Officer, Artefact Heritage  
Suite 56, Jones Bay Wharf, 26-32 Pirrama Road  
Pyrmont NSW 2009



**From:** Phillip Obah  
**Sent:** Wednesday, 21 June 2023 12:55 PM  
**To:** amandahickey@live.com.au  
**Subject:** Revised Response date to register you interest in project Riverlands Foreshore Cycle Path: Invitation to Register Interest

21 June 2023

Amanda Hickey Cultural Services  
Amanda Hickey  
amandahickey@live.com.au


**Re: Revised response date to register you interest in project Riverlands Foreshore Cycle Path: Invitation to Register Interest**

Dear Amanda Hickey,

It has come to my attention that the response date **5 June 2023 is incorrect**. Please response to register your interest in the project by **5 July 2023** to:

Kieran Murray  
Artefact Heritage  
Suite 56, Jones Bay Wharf, 26-32 Pirrama Road  
Pyrmont NSW 2009  
[consultation@artefact.net.au](mailto:consultation@artefact.net.au)

Kind regards,



Phillip Obah  
Aboriginal Cultural Heritage Officer, Artefact Heritage  
Suite 56, Jones Bay Wharf, 26-32 Pirrama Road  
Pyrmont NSW 2009

**From:** Phillip Obah  
**Sent:** Wednesday, 21 June 2023 12:55 PM  
**To:** gunya.ach@gmail.com  
**Subject:** Revised Response date to register you interest in project Riverlands Foreshore Cycle Path: Invitation to Register Interest

21 June 2023

Gunya Aboriginal Cultural Heritage Services PTY LTD  
Adam Gunther  
gunya.ach@gmail.com

**Re: Revised response date to register you interest in project Riverlands Foreshore Cycle Path: Invitation to Register Interest**

Dear Adam Gunther,

It has come to my attention that the response date **5 June 2023 is incorrect**. Please response to register your interest in the project by **5 July 2023** to:

Kieran Murray  
Artefact Heritage  
Suite 56, Jones Bay Wharf, 26-32 Pirrama Road  
Pyrmont NSW 2009  
[consultation@artefact.net.au](mailto:consultation@artefact.net.au)

Kind regards,



Phillip Obah  
Aboriginal Cultural Heritage Officer, Artefact Heritage  
Suite 56, Jones Bay Wharf, 26-32 Pirrama Road  
Pyrmont NSW 2009

**From:** Phillip Obah  
**Sent:** Wednesday, 21 June 2023 12:55 PM  
**To:** jerringong@gmail.com  
**Subject:** Revised Response date to register you interest in project Riverlands Foreshore Cycle Path: Invitation to Register Interest

21 June 2023

Jerringong (Murrin Clan/Peoples)  
Joanne Anne Stewart  
jerringong@gmail.com


**Re: Revised response date to register you interest in project Riverlands Foreshore Cycle Path: Invitation to Register Interest**

Dear Joanne Anne Stewart,

It has come to my attention that the response date **5 June 2023 is incorrect**. Please response to register your interest in the project by **5 July 2023** to:

Kieran Murray  
Artefact Heritage  
Suite 56, Jones Bay Wharf, 26-32 Pirrama Road  
Pyrmont NSW 2009  
[consultation@artefact.net.au](mailto:consultation@artefact.net.au)

Kind regards,



Phillip Obah  
Aboriginal Cultural Heritage Officer, Artefact Heritage  
Suite 56, Jones Bay Wharf, 26-32 Pirrama Road  
Pyrmont NSW 2009

**From:** Phillip Obah  
**Sent:** Wednesday, 21 June 2023 12:55 PM  
**To:** yulayculturalservices@gmail.com  
**Subject:** Revised Response date to register you interest in project Riverlands Foreshore Cycle Path: Invitation to Register Interest

21 June 2023

Yulay Cultural Services  
Arika Jalomaki (Manager)  
yulayculturalservices@gmail.com


**Re: Revised response date to register you interest in project Riverlands Foreshore Cycle Path: Invitation to Register Interest**

Dear Arika Jalomaki (Manager),

It has come to my attention that the response date **5 June 2023 is incorrect**. Please response to register your interest in the project by **5 July 2023** to:

Kieran Murray  
Artefact Heritage  
Suite 56, Jones Bay Wharf, 26-32 Pirrama Road  
Pyrmont NSW 2009  
[consultation@artefact.net.au](mailto:consultation@artefact.net.au)

Kind regards,



Phillip Obah  
Aboriginal Cultural Heritage Officer, Artefact Heritage  
Suite 56, Jones Bay Wharf, 26-32 Pirrama Road  
Pyrmont NSW 2009

**From:** Phillip Obah  
**Sent:** Wednesday, 21 June 2023 12:55 PM  
**To:** yerramurra@gmail.com  
**Subject:** Revised Response date to register you interest in project Riverlands Foreshore Cycle Path: Invitation to Register Interest

21 June 2023

Yerramurra (Murrin Clan/Peoples) and Taste of Tradition Native Aboriginal Corporation  
Robert Parson  
yerramurra@gmail.com

**Re: Revised response date to register you interest in project Riverlands Foreshore Cycle Path: Invitation to Register Interest**

Dear Robert Parson,

It has come to my attention that the response date **5 June 2023 is incorrect**. Please response to register your interest in the project by **5 July 2023** to:

Kieran Murray  
Artefact Heritage  
Suite 56, Jones Bay Wharf, 26-32 Pirrama Road  
Pyrmont NSW 2009  
[consultation@artefact.net.au](mailto:consultation@artefact.net.au)

Kind regards,



Phillip Obah  
Aboriginal Cultural Heritage Officer, Artefact Heritage  
Suite 56, Jones Bay Wharf, 26-32 Pirrama Road  
Pyrmont NSW 2009



**From:** Phillip Obah  
**Sent:** Wednesday, 21 June 2023 12:55 PM  
**To:** wurrumay31@outlook.com  
**Subject:** Revised Response date to register you interest in project Riverlands Foreshore Cycle Path: Invitation to Register Interest

21 June 2023

Wurrumay Pty Ltd  
Kerrie Slater & Vicky Slater  
wurrumay31@outlook.com


**Re: Revised response date to register you interest in project Riverlands Foreshore Cycle Path: Invitation to Register Interest**

Dear Kerrie Slater & Vicky Slater,

It has come to my attention that the response date **5 June 2023 is incorrect**. Please response to register your interest in the project by **5 July 2023** to:

Kieran Murray  
Artefact Heritage  
Suite 56, Jones Bay Wharf, 26-32 Pirrama Road  
Pyrmont NSW 2009  
[consultation@artefact.net.au](mailto:consultation@artefact.net.au)

Kind regards,



Phillip Obah  
Aboriginal Cultural Heritage Officer, Artefact Heritage  
Suite 56, Jones Bay Wharf, 26-32 Pirrama Road  
Pyrmont NSW 2009

**From:** Phillip Obah  
**Sent:** Wednesday, 21 June 2023 12:55 PM  
**To:** wullunglb@gmail.com  
**Subject:** Revised Response date to register you interest in project Riverlands Foreshore Cycle Path: Invitation to Register Interest

21 June 2023

Wullung (Murrin Clan/Peoples)  
Lee-Roy James Boota  
wullunglb@gmail.com

**Re: Revised response date to register you interest in project Riverlands Foreshore Cycle Path: Invitation to Register Interest**

Dear Lee-Roy James Boota,

It has come to my attention that the response date **5 June 2023 is incorrect**. Please response to register your interest in the project by **5 July 2023** to:

Kieran Murray  
Artefact Heritage  
Suite 56, Jones Bay Wharf, 26-32 Pirrama Road  
Pyrmont NSW 2009  
[consultation@artefact.net.au](mailto:consultation@artefact.net.au)

Kind regards,



Phillip Obah  
Aboriginal Cultural Heritage Officer, Artefact Heritage  
Suite 56, Jones Bay Wharf, 26-32 Pirrama Road  
Pyrmont NSW 2009

**From:** Phillip Obah  
**Sent:** Wednesday, 21 June 2023 12:55 PM  
**To:** woriwoolywa@gmail.com  
**Subject:** Revised Response date to register you interest in project Riverlands Foreshore Cycle Path: Invitation to Register Interest

21 June 2023

Wori Woolywa  
Daniel Chalker  
woriwoolywa@gmail.com


**Re: Revised response date to register you interest in project Riverlands Foreshore Cycle Path: Invitation to Register Interest**

Dear Daniel Chalker,

It has come to my attention that the response date **5 June 2023 is incorrect**. Please response to register your interest in the project by **5 July 2023** to:

Kieran Murray  
Artefact Heritage  
Suite 56, Jones Bay Wharf, 26-32 Pirrama Road  
Pyrmont NSW 2009  
[consultation@artefact.net.au](mailto:consultation@artefact.net.au)

Kind regards,



Phillip Obah  
Aboriginal Cultural Heritage Officer, Artefact Heritage  
Suite 56, Jones Bay Wharf, 26-32 Pirrama Road  
Pyrmont NSW 2009

**From:** Phillip Obah  
**Sent:** Wednesday, 21 June 2023 12:55 PM  
**To:** wingikarachts@gmail.com  
**Subject:** Revised Response date to register you interest in project Riverlands Foreshore Cycle Path: Invitation to Register Interest

21 June 2023

Wingikara (Murrin Clan/Peoples)  
Hayley Bell  
wingikarachts@gmail.com

**Re: Revised response date to register you interest in project Riverlands Foreshore Cycle Path: Invitation to Register Interest**

Dear Hayley Bell,

It has come to my attention that the response date **5 June 2023 is incorrect**. Please response to register your interest in the project by **5 July 2023** to:

Kieran Murray  
Artefact Heritage  
Suite 56, Jones Bay Wharf, 26-32 Pirrama Road  
Pyrmont NSW 2009  
[consultation@artefact.net.au](mailto:consultation@artefact.net.au)

Kind regards,



Phillip Obah  
Aboriginal Cultural Heritage Officer, Artefact Heritage  
Suite 56, Jones Bay Wharf, 26-32 Pirrama Road  
Pyrmont NSW 2009

**From:** Phillip Obah  
**Sent:** Wednesday, 21 June 2023 12:55 PM  
**To:** walgaluchts@gmail.com  
**Subject:** Revised Response date to register you interest in project Riverlands Foreshore Cycle Path: Invitation to Register Interest

21 June 2023

Walgalu (Murrin Clan/Peoples)  
Ronald Stewart  
walgaluchts@gmail.com

**Re: Revised response date to register you interest in project Riverlands Foreshore Cycle Path: Invitation to Register Interest**

Dear Ronald Stewart,

It has come to my attention that the response date **5 June 2023 is incorrect**. Please response to register your interest in the project by **5 July 2023** to:

Kieran Murray  
Artefact Heritage  
Suite 56, Jones Bay Wharf, 26-32 Pirrama Road  
Pyrmont NSW 2009  
[consultation@artefact.net.au](mailto:consultation@artefact.net.au)

Kind regards,



Phillip Obah  
Aboriginal Cultural Heritage Officer, Artefact Heritage  
Suite 56, Jones Bay Wharf, 26-32 Pirrama Road  
Pyrmont NSW 2009



**From:** Phillip Obah  
**Sent:** Wednesday, 21 June 2023 12:55 PM  
**To:** walbunja@gmail.com  
**Subject:** Revised Response date to register you interest in project Riverlands Foreshore Cycle Path: Invitation to Register Interest

21 June 2023

Walbunja (Murrin Clan/Peoples)  
Hika Te Kowhai  
walbunja@gmail.com


**Re: Revised response date to register you interest in project Riverlands Foreshore Cycle Path: Invitation to Register Interest**

Dear Hika Te Kowhai,

It has come to my attention that the response date **5 June 2023 is incorrect**. Please response to register your interest in the project by **5 July 2023** to:

Kieran Murray  
Artefact Heritage  
Suite 56, Jones Bay Wharf, 26-32 Pirrama Road  
Pyrmont NSW 2009  
[consultation@artefact.net.au](mailto:consultation@artefact.net.au)

Kind regards,



Phillip Obah  
Aboriginal Cultural Heritage Officer, Artefact Heritage  
Suite 56, Jones Bay Wharf, 26-32 Pirrama Road  
Pyrmont NSW 2009

**From:** Phillip Obah  
**Sent:** Wednesday, 21 June 2023 12:55 PM  
**To:** waarlan12@outlook.com  
**Subject:** Revised Response date to register you interest in project Riverlands Foreshore Cycle Path: Invitation to Register Interest

21 June 2023

Wailwan Aboriginal Group  
Philip Boney  
waarlan12@outlook.com


**Re: Revised response date to register you interest in project Riverlands Foreshore Cycle Path: Invitation to Register Interest**

Dear Philip Boney,

It has come to my attention that the response date **5 June 2023 is incorrect**. Please response to register your interest in the project by **5 July 2023** to:

Kieran Murray  
Artefact Heritage  
Suite 56, Jones Bay Wharf, 26-32 Pirrama Road  
Pyrmont NSW 2009  
[consultation@artefact.net.au](mailto:consultation@artefact.net.au)

Kind regards,



Phillip Obah  
Aboriginal Cultural Heritage Officer, Artefact Heritage  
Suite 56, Jones Bay Wharf, 26-32 Pirrama Road  
Pyrmont NSW 2009

**From:** Phillip Obah  
**Sent:** Wednesday, 21 June 2023 12:55 PM  
**To:** Waawaar.awaa@gmail.com  
**Subject:** Revised Response date to register you interest in project Riverlands Foreshore Cycle Path: Invitation to Register Interest

21 June 2023

Waawaar Awaa Aboriginal Corporation  
Rodney Gunther & Barry Gunther  
Waawaar.awaa@gmail.com


**Re: Revised response date to register you interest in project Riverlands Foreshore Cycle Path: Invitation to Register Interest**

Dear Rodney Gunther & Barry Gunther,

It has come to my attention that the response date **5 June 2023 is incorrect**. Please response to register your interest in the project by **5 July 2023** to:

Kieran Murray  
Artefact Heritage  
Suite 56, Jones Bay Wharf, 26-32 Pirrama Road  
Pyrmont NSW 2009  
[consultation@artefact.net.au](mailto:consultation@artefact.net.au)

Kind regards,



Phillip Obah  
Aboriginal Cultural Heritage Officer, Artefact Heritage  
Suite 56, Jones Bay Wharf, 26-32 Pirrama Road  
Pyrmont NSW 2009

**From:** Phillip Obah  
**Sent:** Wednesday, 21 June 2023 12:55 PM  
**To:** scott@tocomwall.com.au  
**Subject:** Revised Response date to register you interest in project Riverlands Foreshore Cycle Path: Invitation to Register Interest

21 June 2023

Tocomwall Pty Ltd  
Scott Franks  
scott@tocomwall.com.au

**Re: Revised response date to register you interest in project Riverlands Foreshore Cycle Path: Invitation to Register Interest**

Dear Scott Franks,

It has come to my attention that the response date **5 June 2023 is incorrect**. Please response to register your interest in the project by **5 July 2023** to:

Kieran Murray  
Artefact Heritage  
Suite 56, Jones Bay Wharf, 26-32 Pirrama Road  
Pyrmont NSW 2009  
[consultation@artefact.net.au](mailto:consultation@artefact.net.au)

Kind regards,



Phillip Obah  
Aboriginal Cultural Heritage Officer, Artefact Heritage  
Suite 56, Jones Bay Wharf, 26-32 Pirrama Road  
Pyrmont NSW 2009

**From:** Phillip Obah  
**Sent:** Wednesday, 21 June 2023 12:55 PM  
**To:** thoorganura@gmail.com  
**Subject:** Revised Response date to register you interest in project Riverlands Foreshore Cycle Path: Invitation to Register Interest

21 June 2023

Thoorga Nura  
John Carriage (Chief Executive Officer)  
thoorganura@gmail.com

**Re: Revised response date to register you interest in project Riverlands Foreshore Cycle Path: Invitation to Register Interest**

Dear John Carriage (Chief Executive Officer),

It has come to my attention that the response date **5 June 2023 is incorrect**. Please response to register your interest in the project by **5 July 2023** to:

Kieran Murray  
Artefact Heritage  
Suite 56, Jones Bay Wharf, 26-32 Pirrama Road  
Pyrmont NSW 2009  
[consultation@artefact.net.au](mailto:consultation@artefact.net.au)

Kind regards,



Phillip Obah  
Aboriginal Cultural Heritage Officer, Artefact Heritage  
Suite 56, Jones Bay Wharf, 26-32 Pirrama Road  
Pyrmont NSW 2009



**From:** Phillip Obah  
**Sent:** Wednesday, 21 June 2023 12:55 PM  
**To:** gamila\_roi@yahoo.com.au  
**Subject:** Revised Response date to register you interest in project Riverlands Foreshore Cycle Path: Invitation to Register Interest

21 June 2023

Thomas Dahlstrom Offers ACH value by using 3D Laser and Drone technology  
Thomas Dahlstrom  
gamila\_roi@yahoo.com.au


**Re: Revised response date to register you interest in project Riverlands Foreshore Cycle Path: Invitation to Register Interest**

Dear Thomas Dahlstrom,

It has come to my attention that the response date **5 June 2023 is incorrect**. Please response to register your interest in the project by **5 July 2023** to:

Kieran Murray  
Artefact Heritage  
Suite 56, Jones Bay Wharf, 26-32 Pirrama Road  
Pyrmont NSW 2009  
[consultation@artefact.net.au](mailto:consultation@artefact.net.au)

Kind regards,



Phillip Obah  
Aboriginal Cultural Heritage Officer, Artefact Heritage  
Suite 56, Jones Bay Wharf, 26-32 Pirrama Road  
Pyrmont NSW 2009

**From:** Phillip Obah  
**Sent:** Wednesday, 21 June 2023 12:55 PM  
**To:** Thawunconsultancy@outlook.com  
**Subject:** Revised Response date to register you interest in project Riverlands Foreshore Cycle Path: Invitation to Register Interest

21 June 2023

Thawun Aboriginal Consultancy  
Jason Mitchell  
Thawunconsultancy@outlook.com

**Re: Revised response date to register you interest in project Riverlands Foreshore Cycle Path: Invitation to Register Interest**

Dear Jason Mitchell,

It has come to my attention that the response date **5 June 2023 is incorrect**. Please response to register your interest in the project by **5 July 2023** to:

Kieran Murray  
Artefact Heritage  
Suite 56, Jones Bay Wharf, 26-32 Pirrama Road  
Pyrmont NSW 2009  
[consultation@artefact.net.au](mailto:consultation@artefact.net.au)

Kind regards,



Phillip Obah  
Aboriginal Cultural Heritage Officer, Artefact Heritage  
Suite 56, Jones Bay Wharf, 26-32 Pirrama Road  
Pyrmont NSW 2009

**From:** Phillip Obah  
**Sent:** Wednesday, 21 June 2023 12:55 PM  
**To:** jason.mitchell9@outlook.com  
**Subject:** Revised Response date to register you interest in project Riverlands Foreshore Cycle Path: Invitation to Register Interest

21 June 2023

Thawun Aboriginal Consultancy  
Jason Mitchell  
jason.mitchell9@outlook.com


**Re: Revised response date to register you interest in project Riverlands Foreshore Cycle Path: Invitation to Register Interest**

Dear Jason Mitchell,

It has come to my attention that the response date **5 June 2023 is incorrect**. Please response to register your interest in the project by **5 July 2023** to:

Kieran Murray  
Artefact Heritage  
Suite 56, Jones Bay Wharf, 26-32 Pirrama Road  
Pyrmont NSW 2009  
[consultation@artefact.net.au](mailto:consultation@artefact.net.au)

Kind regards,



Phillip Obah  
Aboriginal Cultural Heritage Officer, Artefact Heritage  
Suite 56, Jones Bay Wharf, 26-32 Pirrama Road  
Pyrmont NSW 2009

**From:** Phillip Obah  
**Sent:** Wednesday, 21 June 2023 12:55 PM  
**To:** thauairachts@gmail.com  
**Subject:** Revised Response date to register you interest in project Riverlands Foreshore Cycle Path: Invitation to Register Interest

21 June 2023

Thauaira  
Shane Carriage  
thauairachts@gmail.com

**Re: Revised response date to register you interest in project Riverlands Foreshore Cycle Path: Invitation to Register Interest**

Dear Shane Carriage,

It has come to my attention that the response date **5 June 2023 is incorrect**. Please response to register your interest in the project by **5 July 2023** to:

Kieran Murray  
Artefact Heritage  
Suite 56, Jones Bay Wharf, 26-32 Pirrama Road  
Pyrmont NSW 2009  
[consultation@artefact.net.au](mailto:consultation@artefact.net.au)

Kind regards,



Phillip Obah  
Aboriginal Cultural Heritage Officer, Artefact Heritage  
Suite 56, Jones Bay Wharf, 26-32 Pirrama Road  
Pyrmont NSW 2009

**From:** Phillip Obah  
**Sent:** Wednesday, 21 June 2023 12:55 PM  
**To:** pemulwuyd@gmail.com  
**Subject:** Revised Response date to register you interest in project Riverlands Foreshore Cycle Path: Invitation to Register Interest

21 June 2023

Pemulwuy (Murrin Clan/Peoples)  
Pemulwuy Johnson  
pemulwuyd@gmail.com

**Re: Revised response date to register you interest in project Riverlands Foreshore Cycle Path: Invitation to Register Interest**

Dear Pemulwuy Johnson,

It has come to my attention that the response date **5 June 2023 is incorrect**. Please response to register your interest in the project by **5 July 2023** to:

Kieran Murray  
Artefact Heritage  
Suite 56, Jones Bay Wharf, 26-32 Pirrama Road  
Pyrmont NSW 2009  
[consultation@artefact.net.au](mailto:consultation@artefact.net.au)

Kind regards,



Phillip Obah  
Aboriginal Cultural Heritage Officer, Artefact Heritage  
Suite 56, Jones Bay Wharf, 26-32 Pirrama Road  
Pyrmont NSW 2009



**From:** Phillip Obah  
**Sent:** Wednesday, 21 June 2023 12:55 PM  
**To:** nundagurri@gmail.com  
**Subject:** Revised Response date to register you interest in project Riverlands Foreshore Cycle Path: Invitation to Register Interest

21 June 2023

Nundagurri (Murrin Clan/Peoples)  
Newton Carriage  
nundagurri@gmail.com


**Re: Revised response date to register you interest in project Riverlands Foreshore Cycle Path: Invitation to Register Interest**

Dear Newton Carriage,

It has come to my attention that the response date **5 June 2023 is incorrect**. Please response to register your interest in the project by **5 July 2023** to:

Kieran Murray  
Artefact Heritage  
Suite 56, Jones Bay Wharf, 26-32 Pirrama Road  
Pyrmont NSW 2009  
[consultation@artefact.net.au](mailto:consultation@artefact.net.au)

Kind regards,



Phillip Obah  
Aboriginal Cultural Heritage Officer, Artefact Heritage  
Suite 56, Jones Bay Wharf, 26-32 Pirrama Road  
Pyrmont NSW 2009

**From:** Phillip Obah  
**Sent:** Wednesday, 21 June 2023 12:55 PM  
**To:** ngambaa.culturalconnections@gmail.com  
**Subject:** Revised Response date to register you interest in project Riverlands Foreshore Cycle Path: Invitation to Register Interest

21 June 2023

Ngambaa Cultural Connections  
Kaarina Slater  
ngambaa.culturalconnections@gmail.com

**Re: Revised response date to register you interest in project Riverlands Foreshore Cycle Path: Invitation to Register Interest**

Dear Kaarina Slater,

It has come to my attention that the response date **5 June 2023 is incorrect**. Please response to register your interest in the project by **5 July 2023** to:

Kieran Murray  
Artefact Heritage  
Suite 56, Jones Bay Wharf, 26-32 Pirrama Road  
Pyrmont NSW 2009  
[consultation@artefact.net.au](mailto:consultation@artefact.net.au)

Kind regards,



Phillip Obah  
Aboriginal Cultural Heritage Officer, Artefact Heritage  
Suite 56, Jones Bay Wharf, 26-32 Pirrama Road  
Pyrmont NSW 2009

**From:** Phillip Obah  
**Sent:** Wednesday, 21 June 2023 12:55 PM  
**To:** murrumbul@gmail.com  
**Subject:** Revised Response date to register you interest in project Riverlands Foreshore Cycle Path: Invitation to Register Interest

21 June 2023

Murrumbul (Murrin Clan/Peoples)  
Mark Henry  
murrumbul@gmail.com


**Re: Revised response date to register you interest in project Riverlands Foreshore Cycle Path: Invitation to Register Interest**

Dear Mark Henry,

It has come to my attention that the response date **5 June 2023 is incorrect**. Please response to register your interest in the project by **5 July 2023** to:

Kieran Murray  
Artefact Heritage  
Suite 56, Jones Bay Wharf, 26-32 Pirrama Road  
Pyrmont NSW 2009  
[consultation@artefact.net.au](mailto:consultation@artefact.net.au)

Kind regards,



Phillip Obah  
Aboriginal Cultural Heritage Officer, Artefact Heritage  
Suite 56, Jones Bay Wharf, 26-32 Pirrama Road  
Pyrmont NSW 2009

**From:** Phillip Obah  
**Sent:** Wednesday, 21 June 2023 12:55 PM  
**To:** murramarangchts@gmail.com  
**Subject:** Revised Response date to register you interest in project Riverlands Foreshore Cycle Path: Invitation to Register Interest

21 June 2023

Murramarang (Murrin Clan/Peoples)  
Roxanne Smith  
murramarangchts@gmail.com

**Re: Revised response date to register you interest in project Riverlands Foreshore Cycle Path: Invitation to Register Interest**

Dear Roxanne Smith,

It has come to my attention that the response date **5 June 2023 is incorrect**. Please response to register your interest in the project by **5 July 2023** to:

Kieran Murray  
Artefact Heritage  
Suite 56, Jones Bay Wharf, 26-32 Pirrama Road  
Pyrmont NSW 2009  
[consultation@artefact.net.au](mailto:consultation@artefact.net.au)

Kind regards,



Phillip Obah  
Aboriginal Cultural Heritage Officer, Artefact Heritage  
Suite 56, Jones Bay Wharf, 26-32 Pirrama Road  
Pyrmont NSW 2009

**From:** Phillip Obah  
**Sent:** Wednesday, 21 June 2023 12:55 PM  
**To:** murrabidgeemullangari@yahoo.com.au  
**Subject:** Revised Response date to register you interest in project Riverlands Foreshore Cycle Path: Invitation to Register Interest

21 June 2023

Murra Bidgee Mullangari Aboriginal Corporation  
Darleen Johnson & Ryan Johnson  
murrabidgeemullangari@yahoo.com.au

**Re: Revised response date to register you interest in project Riverlands Foreshore Cycle Path: Invitation to Register Interest**

Dear Darleen Johnson & Ryan Johnson,

It has come to my attention that the response date **5 June 2023 is incorrect**. Please response to register your interest in the project by **5 July 2023** to:

Kieran Murray  
Artefact Heritage  
Suite 56, Jones Bay Wharf, 26-32 Pirrama Road  
Pyrmont NSW 2009  
[consultation@artefact.net.au](mailto:consultation@artefact.net.au)

Kind regards,



Phillip Obah  
Aboriginal Cultural Heritage Officer, Artefact Heritage  
Suite 56, Jones Bay Wharf, 26-32 Pirrama Road  
Pyrmont NSW 2009



**From:** Phillip Obah  
**Sent:** Wednesday, 21 June 2023 12:55 PM  
**To:** mura.cultureservices@gmail.com  
**Subject:** Revised Response date to register you interest in project Riverlands Foreshore Cycle Path: Invitation to Register Interest

21 June 2023

Mura Indigenous Corporation (icn:8991)  
Phillip Carroll  
mura.cultureservices@gmail.com


**Re: Revised response date to register you interest in project Riverlands Foreshore Cycle Path: Invitation to Register Interest**

Dear Phillip Carroll,

It has come to my attention that the response date **5 June 2023 is incorrect**. Please response to register your interest in the project by **5 July 2023** to:

Kieran Murray  
Artefact Heritage  
Suite 56, Jones Bay Wharf, 26-32 Pirrama Road  
Pyrmont NSW 2009  
[consultation@artefact.net.au](mailto:consultation@artefact.net.au)

Kind regards,



Phillip Obah  
Aboriginal Cultural Heritage Officer, Artefact Heritage  
Suite 56, Jones Bay Wharf, 26-32 Pirrama Road  
Pyrmont NSW 2009

**From:** Phillip Obah  
**Sent:** Wednesday, 21 June 2023 12:55 PM  
**To:** munyungachts@gmail.com  
**Subject:** Revised Response date to register you interest in project Riverlands Foreshore Cycle Path: Invitation to Register Interest

21 June 2023

Munyunga (Murrin Clan/Peoples)  
Kaya Dawn Bell  
munyungachts@gmail.com

**Re: Revised response date to register you interest in project Riverlands Foreshore Cycle Path: Invitation to Register Interest**

Dear Kaya Dawn Bell,

It has come to my attention that the response date **5 June 2023 is incorrect**. Please response to register your interest in the project by **5 July 2023** to:

Kieran Murray  
Artefact Heritage  
Suite 56, Jones Bay Wharf, 26-32 Pirrama Road  
Pyrmont NSW 2009  
[consultation@artefact.net.au](mailto:consultation@artefact.net.au)

Kind regards,



Phillip Obah  
Aboriginal Cultural Heritage Officer, Artefact Heritage  
Suite 56, Jones Bay Wharf, 26-32 Pirrama Road  
Pyrmont NSW 2009

**From:** Phillip Obah  
**Sent:** Wednesday, 21 June 2023 12:55 PM  
**To:** officeadmin@metrolalc.org.au  
**Subject:** Revised Response date to register you interest in project Riverlands Foreshore Cycle Path: Invitation to Register Interest

21 June 2023

Metropolitan Local Aboriginal Land Council  
Nathan Moran  
officeadmin@metrolalc.org.au


**Re: Revised response date to register you interest in project Riverlands Foreshore Cycle Path: Invitation to Register Interest**

Dear Nathan Moran,

It has come to my attention that the response date **5 June 2023 is incorrect**. Please response to register your interest in the project by **5 July 2023** to:

Kieran Murray  
Artefact Heritage  
Suite 56, Jones Bay Wharf, 26-32 Pirrama Road  
Pyrmont NSW 2009  
[consultation@artefact.net.au](mailto:consultation@artefact.net.au)

Kind regards,



Phillip Obah  
Aboriginal Cultural Heritage Officer, Artefact Heritage  
Suite 56, Jones Bay Wharf, 26-32 Pirrama Road  
Pyrmont NSW 2009

**From:** Phillip Obah  
**Sent:** Wednesday, 21 June 2023 12:55 PM  
**To:** kooridigs@gmail.com  
**Subject:** Revised Response date to register you interest in project Riverlands Foreshore Cycle Path: Invitation to Register Interest

21 June 2023

Koori Digs Services  
Korri Currell  
kooridigs@gmail.com

**Re: Revised response date to register you interest in project Riverlands Foreshore Cycle Path: Invitation to Register Interest**

Dear Korri Currell,

It has come to my attention that the response date **5 June 2023 is incorrect**. Please response to register your interest in the project by **5 July 2023** to:

Kieran Murray  
Artefact Heritage  
Suite 56, Jones Bay Wharf, 26-32 Pirrama Road  
Pyrmont NSW 2009  
[consultation@artefact.net.au](mailto:consultation@artefact.net.au)

Kind regards,



Phillip Obah  
Aboriginal Cultural Heritage Officer, Artefact Heritage  
Suite 56, Jones Bay Wharf, 26-32 Pirrama Road  
Pyrmont NSW 2009

**From:** Phillip Obah  
**Sent:** Wednesday, 21 June 2023 12:55 PM  
**To:** philipkhan.acn@live.com.au  
**Subject:** Revised Response date to register you interest in project Riverlands Foreshore Cycle Path: Invitation to Register Interest

21 June 2023

Kamilaroi Yankuntjatjara Working Group  
Phil Khan  
philipkhan.acn@live.com.au

**Re: Revised response date to register you interest in project Riverlands Foreshore Cycle Path: Invitation to Register Interest**

Dear Phil Khan,

It has come to my attention that the response date **5 June 2023 is incorrect**. Please response to register your interest in the project by **5 July 2023** to:

Kieran Murray  
Artefact Heritage  
Suite 56, Jones Bay Wharf, 26-32 Pirrama Road  
Pyrmont NSW 2009  
[consultation@artefact.net.au](mailto:consultation@artefact.net.au)

Kind regards,



Phillip Obah  
Aboriginal Cultural Heritage Officer, Artefact Heritage  
Suite 56, Jones Bay Wharf, 26-32 Pirrama Road  
Pyrmont NSW 2009



**From:** Phillip Obah  
**Sent:** Wednesday, 21 June 2023 12:55 PM  
**To:** gunyuuchts@gmail.com  
**Subject:** Revised Response date to register you interest in project Riverlands Foreshore Cycle Path: Invitation to Register Interest

21 June 2023

Gunyyuu (Murrin Clan/Peoples)  
Kylie Ann Bell  
gunyuuchts@gmail.com


**Re: Revised response date to register you interest in project Riverlands Foreshore Cycle Path: Invitation to Register Interest**

Dear Kylie Ann Bell,

It has come to my attention that the response date **5 June 2023 is incorrect**. Please response to register your interest in the project by **5 July 2023** to:

Kieran Murray  
Artefact Heritage  
Suite 56, Jones Bay Wharf, 26-32 Pirrama Road  
Pyrmont NSW 2009  
[consultation@artefact.net.au](mailto:consultation@artefact.net.au)

Kind regards,



Phillip Obah  
Aboriginal Cultural Heritage Officer, Artefact Heritage  
Suite 56, Jones Bay Wharf, 26-32 Pirrama Road  
Pyrmont NSW 2009

**From:** Phillip Obah  
**Sent:** Wednesday, 21 June 2023 12:55 PM  
**To:** [REDACTED]  
**Subject:** Revised Response date to register you interest in project Riverlands Foreshore Cycle Path: Invitation to Register Interest

21 June 2023

A1 Indigenous Services  
[REDACTED]

**Re: Revised response date to register you interest in project Riverlands Foreshore Cycle Path: Invitation to Register Interest**

Dear Carolyn Hickey,

It has come to my attention that the response date **5 June 2023 is incorrect**. Please response to register your interest in the project by **5 July 2023** to:

Kieran Murray  
Artefact Heritage  
Suite 56, Jones Bay Wharf, 26-32 Pirrama Road  
Pyrmont NSW 2009  
[consultation@artefact.net.au](mailto:consultation@artefact.net.au)

Kind regards,



Phillip Obah  
Aboriginal Cultural Heritage Officer, Artefact Heritage  
Suite 56, Jones Bay Wharf, 26-32 Pirrama Road  
Pyrmont NSW 2009

**From:** Phillip Obah  
**Sent:** Thursday, 22 June 2023 11:57 AM  
**To:** echidnafamily@hotmail.com  
**Subject:** Re: Riverlands Foreshore Cycle Path: Invitation to Register Interest

Dear Eric,

How are you? Sorry, we have posted a letter of invitation to register your interest for the project Riverlands Foreshore Cycle Path with the **incorrect response date 5 June 2023**. The **correct date** to register your interest in the above project **is 5 July 2023**.

Kind regards,

**Phillip Obah**  
**Aboriginal Cultural Heritage Officer**


**ARTEFACT**

Cultural Heritage Management | Archaeology | Heritage Interpretation

**Phone:** +61 2 9518 8411 **Mobile:** +61 0457 024 862

**Address:** Suite 56, Jones Bay Wharf, 26-32 Pirrama Rd, Pyrmont NSW 2009

**Web:** [www.artefact.net.au](http://www.artefact.net.au)

 *We acknowledge the Traditional Custodians of Country in which we live and work, and pay our respects to them, their culture and their Elders past, present and emerging*

**Notice:** This message contains privileged and confidential information intended only for the use of the addressee.  
If you are not the intended recipient you must not disseminate, copy or take any action in reliance upon it.  
If you received this in error, please notify us immediately.

**From:** lilly carroll <didgengunawalclan@yahoo.com.au>  
**Sent:** Tuesday, 20 June 2023 1:08 PM  
**To:** Phillip Obah  
**Subject:** Re: Riverlands Foreshore Cycle Path: Invitation to Register Interest

Hi Phillip

DNC would like to register an interesting to Riverlands foreshore Cyclepath project

Kind regards  
Paul B & Lilly Carroll  
Directors DNC  
0426823944

[Sent from Yahoo Mail for iPhone](#)

On Tuesday, June 20, 2023, 1:04 pm, Phillip Obah <Phillip.Obah@artefact.net.au> wrote:

20 June 2023

Lillie Carroll & Paul Boyd  
Didge Ngunawal Clan  
didgengunawalclan@yahoo.com.au

Dear Sir or Madam,

Re: Riverlands Foreshore Cycle Path: Invitation to Register Interest

Artefact Heritage has been engaged by Mirvac Homes to prepare an Aboriginal Cultural Heritage Assessment Report (ACHAR) for the construction of a foreshore cycleway and pedestrian access path along the foreshore of the Georges River, including a cyclist and pedestrian bridge over mangroves and northern creek, and ancillary works. The development will take place over land located at 56 Prescott Parade, 123 & 123A Raleigh Rd, & 80A Auld Ave, Milperra (Lot 10 DP731859, Lots 23-27 DP7304, & Lot 21 DP749985). The location of the proposed development is shown in Figure 1.

The proposal is located within the Canterbury-Bankstown LGA and within the boundaries of the Gandangara LALC.

The project has been declared as a State Significant Development (SSD) under the *Environmental Planning & Assessment Act 1979*. The Secretary's Environmental Assessment Requirements (SEARs) were issued for the project (SSD 1440-Updated) and specify that:

---

As part of the EIS assessment, the following matters must also be addressed:

- **heritage** – including: an Aboriginal Cultural Heritage Assessment Report prepared in accordance with relevant guidelines, identifying, describing and assessing any impacts for any Aboriginal cultural heritage values on the site
- 

Artefact Heritage have been engaged by the proponent to prepare an ACHAR to address the conditions of the SEARs, as they relate to Aboriginal heritage. The ACHAR will be prepared in accordance with the *Guide to investigating, assessing and reporting on Aboriginal Cultural Heritage in NSW* (OEH 2011). Preparation of the ACHAR will include community consultation in accordance with the *Aboriginal cultural heritage consultation requirements for proponents 2010* (DECCW 2010).

In accordance with these requirements and as part of the assessment process, the proponent would like to consult with any Aboriginal persons or organisations that hold cultural knowledge relevant to determining the significance of Aboriginal objects and places in the region. The purpose of community consultation is to assist the proponent in identifying and describing the Aboriginal cultural heritage values within the proposal area and aid in the documentation of these values in the environmental assessment.

Contact details for the proponent are:

Tessa Kore  
Assistant Developing Manager  
Mirvac Homes (NSW) Pty Ltd  
Email: [tessa.kore@mirvac.com](mailto:tessa.kore@mirvac.com)

We would like to invite you to register an interest in the project if you would like to be involved in the community consultation process. Please send your registration by **5 June 2023** to:

Kieran Murray  
Artefact Heritage  
Suite 56, Jones Bay Wharf, 26-32 Pirrama Road  
Pyrmont NSW 2009  
[consultation@artefact.net.au](mailto:consultation@artefact.net.au)

Please mark all responses with the subject line: 'Riverlands Foreshore Cycle Path', and address the following points:

- Your name and contact details of the organisation registering.



- An outline of the connection of the organisation to the area.

Please note that the Consultation Guidelines require us to provide details of the Registered Aboriginal Parties to the Heritage NSW and Gandangara Local Aboriginal Land Council. Please let me know if you would not like your details to be provided.

For further information, please contact me by email at [consultation@artefact.net.au](mailto:consultation@artefact.net.au), or on 9518 8411.

Kind regards,



**Kieran Murray**

Aboriginal Cultural Heritage Officer

Artefact Heritage

E: [Kieran.murray@artefact.net.au](mailto:Kieran.murray@artefact.net.au)

P: 9518 8411

M: 0414 741 648

W: [www.artefact.net.au](http://www.artefact.net.au)

A: Suite 56, Jones Bay Wharf, 26-32 Pirrama Road, Pyrmont, NSW

Figure 1: Map of the study area



<p><b>Study Area</b></p> <p><b>230640</b></p> <p><b>Riverlands</b></p> <p><b>Foreshore DA</b></p> <p>LGA: Canterbury Bankstown</p>	<p> Study Area</p>	<p> 0 75 150 225 300</p> <p>1:8,000</p> <p>Coordinate System: GDA 1994 MGA Zone 56          Projection: Transverse Mercator          Datum: GDA 1994          Units: Meter</p> <p>SIZE @A4 DATE 16/06/2023</p>	<p></p> <p>artefact</p>
--	---	--	--

Document Path: D:\GIS\GIS\_Mapping\230640 Riverlands Foreshore DA\MXD\230640\_StudyArea\_v3\_190523.mxd

**From:** Scott Franks <scott@tocomwall.com.au>  
**Sent:** Tuesday, 20 June 2023 1:10 PM  
**To:** Phillip Obah  
**Cc:** Scott Franks  
**Subject:** Re: Riverlands Foreshore Cycle Path: Invitation to Register Interest

Dear Team,

Can you please register Yarrawalk for this project

Regards  
Scott Franks

Consultant  
Yarrawalk Pty Ltd  
scott@yarrawalk.com.au  
0404 171544

On 20 Jun 2023, at 1:05 pm, Phillip Obah <Phillip.Obah@artefact.net.au> wrote:

20 June 2023

Scott Franks  
Tocomwall Pty Ltd  
scott@tocomwall.com.au

Dear Sir or Madam,

**Re: Riverlands Foreshore Cycle Path: Invitation to Register Interest**

Artefact Heritage has been engaged by Mirvac Homes to prepare an Aboriginal Cultural Heritage Assessment Report (ACHAR) for the construction of a foreshore cycleway and pedestrian access path along the foreshore of the Georges River, including a cyclist and pedestrian bridge over mangroves and northern creek, and ancillary works. The development will take place over land located at 56 Prescott Parade, 123 & 123A Raleigh Rd, & 80A Auld Ave, Milperra (Lot 10 DP731859, Lots 23-27 DP7304, & Lot 21 DP749985). The location of the proposed development is shown in Figure 1.

The proposal is located within the Canterbury-Bankstown LGA and within the boundaries of the Gandangara LALC.

The project has been declared as a State Significant Development (SSD) under the *Environmental Planning & Assessment Act 1979*. The Secretary's Environmental Assessment Requirements (SEARs) were issued for the project (SSD 1440-Updated) and specify that:

---

*As part of the EIS assessment, the following matters must also be addressed:*

1. **heritage** – including: an Aboriginal Cultural Heritage Assessment Report prepared in accordance with relevant guidelines, identifying, describing and assessing any impacts for any Aboriginal cultural heritage values on the site

---

Artefact Heritage have been engaged by the proponent to prepare an ACHAR to address the conditions of the SEARs, as they relate to Aboriginal heritage. The ACHAR will be prepared in accordance with the *Guide to investigating, assessing and reporting on Aboriginal Cultural Heritage in NSW* (OEH 2011). Preparation of the ACHAR will include community consultation in accordance with the *Aboriginal cultural heritage consultation requirements for proponents 2010* (DECCW 2010).

In accordance with these requirements and as part of the assessment process, the proponent would like to consult with any Aboriginal persons or organisations that hold cultural knowledge relevant to determining the significance of Aboriginal objects and places in the region. The purpose of community consultation is to assist the proponent in identifying and describing the Aboriginal cultural heritage values within the proposal area and aid in the documentation of these values in the environmental assessment.

Contact details for the proponent are:

Tessa Kore  
Assistant Developing Manager  
Mirvac Homes (NSW) Pty Ltd  
Email: [tessa.kore@mirvac.com](mailto:tessa.kore@mirvac.com)

We would like to invite you to register an interest in the project if you would like to be involved in the community consultation process. Please send your registration by **5 June 2023** to:

Kieran Murray  
Artefact Heritage  
Suite 56, Jones Bay Wharf, 26-32 Pirrama Road  
Pyrmont NSW 2009  
[consultation@artefact.net.au](mailto:consultation@artefact.net.au)

Please mark all responses with the subject line: 'Riverlands Foreshore Cycle Path', and address the following points:

1. Your name and contact details of the organisation registering.
2. An outline of the connection of the organisation to the area.

Please note that the Consultation Guidelines require us to provide details of the Registered Aboriginal Parties to the Heritage NSW and Gandangara Local Aboriginal Land Council. Please let me know if you would not like your details to be provided.

For further information, please contact me by email at [consultation@artefact.net.au](mailto:consultation@artefact.net.au), or on 9518 8411.

Kind regards,

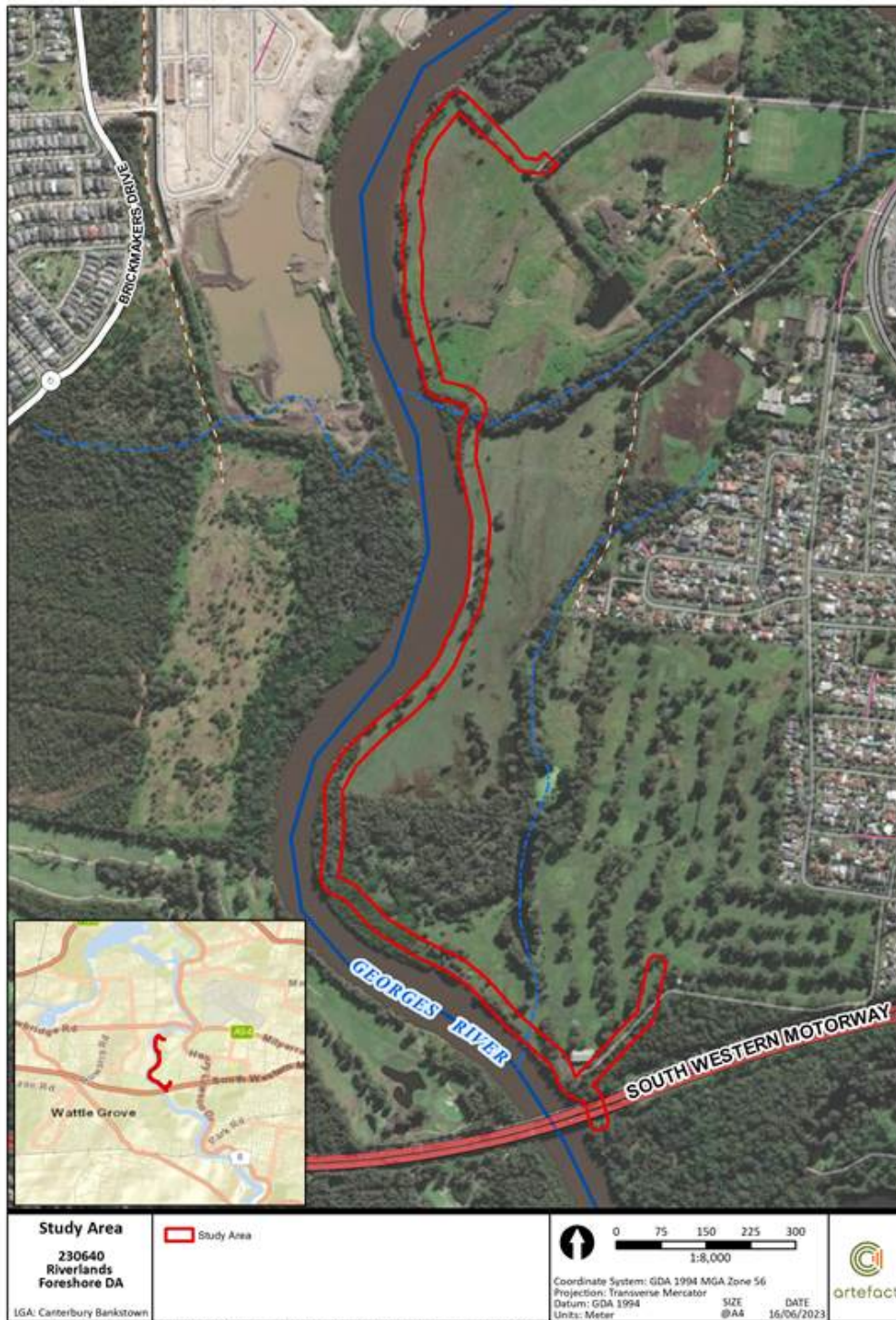


**Kieran Murray**  
Aboriginal Cultural Heritage Officer  
Artefact Heritage

E: [Kieran.murray@artefact.net.au](mailto:Kieran.murray@artefact.net.au)  
P: 9518 8411  
M: 0414 741 648  
W: [www.artefact.net.au](http://www.artefact.net.au)  
A: Suite 56, Jones Bay Wharf, 26-32 Pirrama Road, Pyrmont, NSW

**Figure 1: Map of the study area**






**From:** ginninderra.corp@gmail.com  
**Sent:** Tuesday, 20 June 2023 1:21 PM  
**To:** Aboriginal Heritage Team Consultation  
**Subject:** Re: Riverlands Foreshore Cycle Path

Hi Keiran,

Please register Ginninderra AC for the above mentioned project. We have several members with a connection to the area.

Kind regards,

Krystle Carroll Elliott  
Ginninderra Aboriginal Corporation  
E: [Ginninderra.corp@gmail.com](mailto:ginninderra.corp@gmail.com)

 *We acknowledge the Traditional Owners of Country throughout Australia and recognise their connection to land, water, and community.  
We pay our respects to them, their cultures, and to Elders past and present.*

**From:** [REDACTED] <corroboreecorp@outlook.com>  
**Sent:** Tuesday, 20 June 2023 1:27 PM  
**To:** Phillip Obah  
**Subject:** Re: Riverlands Foreshore Cycle Path: Invitation to Register Interest

Hi Phillip

We are registering Corroboree Aboriginal Corporation in a full capacity. We have worked on a vast number of projects as Cultural Heritage Officers in the project area. We are currently involved on many projects in the subject area. My family and other family members have lived in the area and family currently reside in the surrounding areas. We are registering in a full capacity. We are Aboriginal people who are culturally & heritage aware. We have the necessary ability, experience, skills, insight and the knowledge to identify artefacts on field work. And as Aboriginal People we connect thru the land, thru our Ancestors and our Heritage. Therefore we are able participate on all levels. We have worked with many archaeologists across a broad landscape. We have consulted with most archeological companies over many years on projects. We have all the relevant insurances and safety gear. We are all fit, capable and adapt to a vast landscape.

Contact is preferred via email: corroboreecorp@outlook.com The contact number, email and contact person is also listed in the signature.

Please do not disclose any of our details to LALC. We have responded for inclusion, to participate on all levels. Thanks.

Kind regards

[REDACTED]  
Director  
Corroboree Aboriginal Corporation  
[REDACTED]  
E: corroboreecorp@outlook.com

*We respectfully acknowledge the Traditional Owners of the lands upon which we work and pay our deep respect to Elders past, present and emerging.*

On Tuesday, June 20, 2023, 1:04 pm, Phillip Obah <Phillip.Obah@artefact.net.au> wrote:

20 June 2023

[REDACTED]  
Corroboree Aboriginal Corporation  
corroboreecorp@outlook.com

Dear Sir or Madam,

Re: Riverlands Foreshore Cycle Path: Invitation to Register Interest

Artefact Heritage has been engaged by Mirvac Homes to prepare an Aboriginal Cultural Heritage Assessment Report (ACHAR) for the construction of a foreshore cycleway and pedestrian access path along the foreshore of the Georges River, including a cyclist and pedestrian bridge over mangroves and northern creek, and ancillary works. The development will take place over land located at 56 Prescott Parade, 123 & 123A Raleigh Rd, & 80A Auld Ave, Milperra (Lot 10 DP731859, Lots 23-27 DP7304, & Lot 21 DP749985). The location of the proposed development is shown in Figure 1.

The proposal is located within the Canterbury-Bankstown LGA and within the boundaries of the Gandangara LALC.

The project has been declared as a State Significant Development (SSD) under the *Environmental Planning & Assessment Act 1979*. The Secretary's Environmental Assessment Requirements (SEARs) were issued for the project (SSD 1440-Updated) and specify that:

---

As part of the EIS assessment, the following matters must also be addressed:

- **heritage** – including: an Aboriginal Cultural Heritage Assessment Report prepared in accordance with relevant guidelines, identifying, describing and assessing any impacts for any Aboriginal cultural heritage values on the site

---

Artefact Heritage have been engaged by the proponent to prepare an ACHAR to address the conditions of the SEARs, as they relate to Aboriginal heritage. The ACHAR will be prepared in accordance with the *Guide to investigating, assessing and reporting on Aboriginal Cultural Heritage in NSW* (OEH 2011). Preparation of the ACHAR will include community consultation in accordance with the *Aboriginal cultural heritage consultation requirements for proponents 2010* (DECCW 2010).

In accordance with these requirements and as part of the assessment process, the proponent would like to consult with any Aboriginal persons or organisations that hold cultural knowledge relevant to determining the significance of Aboriginal objects and places in the region. The purpose of community consultation is to assist the proponent in identifying and describing the Aboriginal cultural heritage values within the proposal area and aid in the documentation of these values in the environmental assessment.

Contact details for the proponent are:

Tessa Kore  
Assistant Developing Manager  
Mircvac Homes (NSW) Pty Ltd  
Email: [tessa.kore@mircvac.com](mailto:tessa.kore@mircvac.com)

We would like to invite you to register an interest in the project if you would like to be involved in the community consultation process. Please send your registration by **5 June 2023** to:

Kieran Murray  
Artefact Heritage  
Suite 56, Jones Bay Wharf, 26-32 Pirrama Road  
Pyrmont NSW 2009  
[consultation@artefact.net.au](mailto:consultation@artefact.net.au)

Please mark all responses with the subject line: 'Riverlands Foreshore Cycle Path', and address the following points:

- Your name and contact details of the organisation registering.
- An outline of the connection of the organisation to the area.

Please note that the Consultation Guidelines require us to provide details of the Registered Aboriginal Parties to the Heritage NSW and Gandangara Local Aboriginal Land Council. Please let me know if you would not like your details to be provided.

For further information, please contact me by email at [consultation@artefact.net.au](mailto:consultation@artefact.net.au), or on 9518 8411.

Kind regards,



**Kieran Murray**

Aboriginal Cultural Heritage Officer

Artefact Heritage

E: [Kieran.murray@artefact.net.au](mailto:Kieran.murray@artefact.net.au)

P: 9518 8411

M: 0414 741 648

W: [www.artefact.net.au](http://www.artefact.net.au)

A: Suite 56, Jones Bay Wharf, 26-32 Pirrama Road, Pyrmont, NSW

Figure 1: Map of the study area





<p><b>Study Area</b></p> <p><b>230640</b></p> <p><b>Riverlands</b></p> <p><b>Foreshore DA</b></p> <p>LGA: Canterbury Bankstown</p>	<p> Study Area</p>	<p> 0 75 150 225 300</p> <p>1:8,000</p> <p>Coordinate System: GDA 1994 MGA Zone 56          Projection: Transverse Mercator          Datum: GDA 1994          Units: Meter</p> <p>SIZE @A4 DATE 16/06/2023</p>	<p></p> <p>artefact</p>
--	---	--	--

Document Path: D:\GIS\GIS\_Mapping\230640 Riverlands Foreshore DA\MXD\230640\_StudyArea\_v3\_190523.mxd

**From:** Kelvin Boney <kelvingoogieboney@gmail.com>  
**Sent:** Tuesday, 20 June 2023 2:17 PM  
**To:** Phillip Obah  
**Subject:** Re: Riverlands Foreshore Cycle Path: Invitation to Register Interest  
**Attachments:** image001.jpg

Thank you for the information. I Kelvin Boney would like to register for the above ACHA for for the addressee above and I am very interested in the above mentioned subject yours truly Kelvin Boney

On Tue, 20 Jun 2023, 1:05 pm Phillip Obah, <[Phillip.Obah@artefact.net.au](mailto:Phillip.Obah@artefact.net.au)> wrote:

20 June 2023

Kelvin Boney

Wallanbah Aboriginal Site Conveyancing

[kelvingoogieboney@gmail.com](mailto:kelvingoogieboney@gmail.com)

Dear Sir or Madam,

Re: Riverlands Foreshore Cycle Path: Invitation to Register Interest

Artefact Heritage has been engaged by Mirvac Homes to prepare an Aboriginal Cultural Heritage Assessment Report (ACHAR) for the construction of a foreshore cycleway and pedestrian access path along the foreshore of the Georges River, including a cyclist and pedestrian bridge over mangroves and northern creek, and ancillary works. The development will take place over land located at 56 Prescott Parade, 123 & 123A Raleigh Rd, & 80A Auld Ave, Milperra (Lot 10 DP731859, Lots 23-27 DP7304, & Lot 21 DP749985). The location of the proposed development is shown in Figure 1.

The proposal is located within the Canterbury-Bankstown LGA and within the boundaries of the Gandangara LALC.

The project has been declared as a State Significant Development (SSD) under the *Environmental Planning & Assessment Act 1979*. The Secretary's Environmental Assessment Requirements (SEARs) were issued for the project (SSD 1440-Updated) and specify that:

As part of the EIS assessment, the following matters must also be addressed:

- **heritage** – including: an Aboriginal Cultural Heritage Assessment Report prepared in accordance with relevant guidelines, identifying, describing and assessing any impacts for any Aboriginal cultural heritage values on the site

Artefact Heritage have been engaged by the proponent to prepare an ACHAR to address the conditions of the SEARs, as they relate to Aboriginal heritage. The ACHAR will be prepared in accordance with the *Guide to investigating, assessing and reporting on Aboriginal Cultural Heritage*

in NSW (OEH 2011). Preparation of the ACHAR will include community consultation in accordance with the *Aboriginal cultural heritage consultation requirements for proponents 2010* (DECCW 2010).

In accordance with these requirements and as part of the assessment process, the proponent would like to consult with any Aboriginal persons or organisations that hold cultural knowledge relevant to determining the significance of Aboriginal objects and places in the region. The purpose of community consultation is to assist the proponent in identifying and describing the Aboriginal cultural heritage values within the proposal area and aid in the documentation of these values in the environmental assessment.

Contact details for the proponent are:

Tessa Kore

Assistant Developing Manager

Mirvac Homes (NSW) Pty Ltd

Email: [tessa.kore@mirvac.com](mailto:tessa.kore@mirvac.com)

We would like to invite you to register an interest in the project if you would like to be involved in the community consultation process. Please send your registration by **5 June 2023** to:

Kieran Murray

Artefact Heritage

Suite 56, Jones Bay Wharf, 26-32 Pirrama Road

Pymont NSW 2009

[consultation@artefact.net.au](mailto:consultation@artefact.net.au)

Please mark all responses with the subject line: 'Riverlands Foreshore Cycle Path', and address the following points:

- Your name and contact details of the organisation registering.
- An outline of the connection of the organisation to the area.

Please note that the Consultation Guidelines require us to provide details of the Registered Aboriginal Parties to the Heritage NSW and Gandangara Local Aboriginal Land Council. Please let me know if you would not like your details to be provided.

For further information, please contact me by email at [consultation@artefact.net.au](mailto:consultation@artefact.net.au), or on 9518 8411.

Kind regards,



**Kieran Murray**

Aboriginal Cultural Heritage Officer

Artefact Heritage

E: [Kieran.murray@artefact.net.au](mailto:Kieran.murray@artefact.net.au)

P: 9518 8411

M: 0414 741 648

W: [www.artefact.net.au](http://www.artefact.net.au)

A: Suite 56, Jones Bay Wharf, 26-32 Pirrama Road, Pyrmont, NSW

Figure 1: Map of the study area





**From:** Ryan Johnson <murrabidgeemullangari@yahoo.com.au>  
**Sent:** Tuesday, 20 June 2023 2:54 PM  
**To:** Phillip Obah  
**Subject:** Re: Riverlands Foreshore Cycle Path: Invitation to Register Interest

Hi Phil  
Please register us for the above project

Thanks

Darleen johnson

0490051102

On 20 Jun 2023, at 1:05 pm, Phillip Obah <Phillip.Obah@artefact.net.au> wrote:

|

20 June 2023

Darleen Johnson & Ryan Johnson  
Murra Bidgee Mullangari Aboriginal Corporation  
murrabidgeemullangari@yahoo.com.au

Dear Sir or Madam,

**Re: Riverlands Foreshore Cycle Path: Invitation to Register Interest**

Artefact Heritage has been engaged by Mirvac Homes to prepare an Aboriginal Cultural Heritage Assessment Report (ACHAR) for the construction of a foreshore cycleway and pedestrian access path along the foreshore of the Georges River, including a cyclist and pedestrian bridge over mangroves and northern creek, and ancillary works. The development will take place over land located at 56 Prescott Parade, 123 & 123A Raleigh Rd, & 80A Auld Ave, Milperra (Lot 10 DP731859, Lots 23-27 DP7304, & Lot 21 DP749985). The location of the proposed development is shown in Figure 1.

The proposal is located within the Canterbury-Bankstown LGA and within the boundaries of the Gandangara LALC.

The project has been declared as a State Significant Development (SSD) under the *Environmental Planning & Assessment Act 1979*. The Secretary's Environmental Assessment Requirements (SEARs) were issued for the project (SSD 1440-Updated) and specify that:

---

*As part of the EIS assessment, the following matters must also be addressed:*

1. ***heritage*** – including: an Aboriginal Cultural Heritage Assessment Report prepared in accordance with relevant guidelines, identifying, describing and assessing any impacts for any Aboriginal cultural heritage values on the site

---

Artefact Heritage have been engaged by the proponent to prepare an ACHAR to address the conditions of the SEARs, as they relate to Aboriginal heritage. The ACHAR will be prepared in accordance with the *Guide to investigating, assessing and reporting on Aboriginal Cultural Heritage in NSW* (OEH 2011). Preparation of the ACHAR will include community consultation in accordance with the *Aboriginal cultural heritage consultation requirements for proponents 2010* (DECCW 2010).

In accordance with these requirements and as part of the assessment process, the proponent would like to consult with any Aboriginal persons or organisations that hold cultural knowledge relevant to determining the significance of Aboriginal objects and places in the region. The purpose of community consultation is to assist the proponent in identifying and describing the Aboriginal cultural heritage values within the proposal area and aid in the documentation of these values in the environmental assessment.

Contact details for the proponent are:

Tessa Kore  
Assistant Developing Manager  
Mirvac Homes (NSW) Pty Ltd  
Email: [tessa.kore@mirvac.com](mailto:tessa.kore@mirvac.com)

We would like to invite you to register an interest in the project if you would like to be involved in the community consultation process. Please send your registration by **5 June 2023** to:

Kieran Murray  
Artefact Heritage  
Suite 56, Jones Bay Wharf, 26-32 Pirrama Road  
Pyrmont NSW 2009  
[consultation@artefact.net.au](mailto:consultation@artefact.net.au)

Please mark all responses with the subject line: 'Riverlands Foreshore Cycle Path', and address the following points:

1. Your name and contact details of the organisation registering.
2. An outline of the connection of the organisation to the area.

Please note that the Consultation Guidelines require us to provide details of the Registered Aboriginal Parties to the Heritage NSW and Gandangara Local Aboriginal Land Council. Please let me know if you would not like your details to be provided.

For further information, please contact me by email at [consultation@artefact.net.au](mailto:consultation@artefact.net.au), or on 9518 8411.

Kind regards,

<image001.jpg>  
**Kieran Murray**  
Aboriginal Cultural Heritage Officer  
Artefact Heritage

E: [Kieran.murray@artefact.net.au](mailto:Kieran.murray@artefact.net.au)

P: 9518 8411  
M: 0414 741 648  
W: [www.artefact.net.au](http://www.artefact.net.au)  
A: Suite 56, Jones Bay Wharf, 26-32 Pirrama Road, Pyrmont, NSW

**Figure 1: Map of the study area**

<image002.jpg>

**From:** Arika J <yulayculturalservices@gmail.com>  
**Sent:** Wednesday, 21 June 2023 1:09 PM  
**To:** Phillip Obah  
**Subject:** Re: Revised Response date to register you interest in project Riverlands Foreshore Cycle Path: Invitation to Register Interest

Dear Phillip,

Yulay cultural service's would like to register for the project.

Kind regards  
Arika Jalomaki  
0481 251 385

On Wed, 21 Jun 2023 at 12:55 pm, Phillip Obah <[Phillip.Obah@artefact.net.au](mailto:Phillip.Obah@artefact.net.au)> wrote:

21 June 2023

Yulay Cultural Services  
Arika Jalomaki (Manager)  
[yulayculturalservices@gmail.com](mailto:yulayculturalservices@gmail.com)


**Re: Revised response date to register you interest in project Riverlands Foreshore Cycle Path: Invitation to Register Interest**

Dear Arika Jalomaki (Manager),

It has come to my attention that the response date **5 June 2023 is incorrect**. Please response to register your interest in the project by **5 July 2023** to:

Kieran Murray  
Artefact Heritage  
Suite 56, Jones Bay Wharf, [26-32 Pirrama Road](#)  
[Pyrmont NSW 2009](#)  
[consultation@artefact.net.au](mailto:consultation@artefact.net.au)

Kind regards,



Phillip Obah

Aboriginal Cultural Heritage Officer, Artefact Heritage  
Suite 56, Jones Bay Wharf, [26-32 Pirrama Road](#)  
[Pyrmont NSW 2009](#)

--

Arika Jalomaki



**From:** Wendy Morgan <Wenlissa01@hotmail.com>  
**Sent:** Wednesday, 21 June 2023 1:29 PM  
**To:** Phillip Obah  
**Subject:** Re: Revised Response date to register you interest in project Riverlands Foreshore Cycle Path: Invitation to Register Interest

Good afternoon,

Guntawang Aboriginal Resources Inc would like to express our interest in the Riverlands foreshore cycle Path.

Kind regards

Wendy Morgan

CEO GARI

0414 964 657

Sent from my iPhone

On 21 Jun 2023, at 12:54 pm, Phillip Obah <Phillip.Obah@artefact.net.au> wrote:

21 June 2023

Guntawang Aboriginal Resources Incorporated  
Wendy Morgan  
Wenlissa01@hotmail.com

**Re: Revised response date to register you interest in project Riverlands Foreshore Cycle Path: Invitation to Register Interest**

Dear Wendy Morgan,

It has come to my attention that the response date **5 June 2023 is incorrect**. Please response to register your interest in the project by **5 July 2023** to:


Kieran Murray  
Artefact Heritage  
Suite 56, Jones Bay Wharf, 26-32 Pirrama Road  
Pyrmont NSW 2009  
[consultation@artefact.net.au](mailto:consultation@artefact.net.au)

Kind regards,

<image001.png>

Phillip Obah  
Aboriginal Cultural Heritage Officer, Artefact Heritage  
Suite 56, Jones Bay Wharf, 26-32 Pirrama Road  
Pyrmont NSW 2009

**From:** Carolyn .H [REDACTED]  
**Sent:** Wednesday, 21 June 2023 2:44 PM  
**To:** Phillip Obah  
**Subject:** Re: Revised Response date to register you interest in project Riverlands  
Foreshore Cycle Path: Invitation to Register Interest  
**Attachments:** A1.PL2024.pdf; A1.WC2024.pdf



Hi,  
Thank you for your email, I would like to register in being involved in all levels of consultation for this project.  
Including, Meetings, Reports, Sharing Cultural Information, and available Field Work.

About the founder Carolyn Hickey  
I am a traditional owner with over 25 years experience in helping preserve Aboriginal cultural heritage on projects.  
I hold cultural knowledge relevant to determining the cultural significance of Aboriginal objects and values that exist in the project area.  
**I have attached A1 Indigenous Services Insurances**

**A1 INDIGENOUS SERVICES PTY LTD Represents over 100  
Indigenous Locals**

**When Selecting Groups for Engagement;**

Please consider that **A1 INDIGENOUS SERVICES PTY LTD** is a member of the **NSW INDIGENOUS CHAMBER OF COMMERCE**.

We carry the NSWICC Assured logo showing that **A1 Indigenous Services** has met National Policy requirements as upheld by the First Australians Chamber of Commerce and Industry (FACCI) for being identified as a **100% First Nations Owned**

**Indigenous Business** That has demonstrate compliance with Government and Industry Regulators.

**Kind Regards**  
**Carolyn Hickey**

**A1 INDIGENOUS SERVICES PTY LTD is now a member of the NSW INDIGENOUS CHAMBER OF COMMERCE**

A business or enterprise carrying the NSWICC Assured logo has met National Policy requirements as upheld by the First Australians Chamber of Commerce and Industry (FACCI) for being identified as a First Nations Business Owner or Entrepreneur and the business must demonstrate compliance with Government and Industry Regulators.


**(Certificate attached)** A certificate confirms that the Enterprise listed above has met all requirements of the NSWICC's Assured Program , operating as a100% Aboriginal Owned, Operated and Controlled Business. The NSW Indigenous Chamber of Commerce (NSWICC) is the Peak body for Aboriginal Business in New South Wales and a member of the First Australians Chamber of Commerce and Industry (FACCI).

**A1 Indigenous Services is 100%, Indigenous Owned Australian Company**  
**which offers a range of services to the construction industry**

**It is our mission to commit to an innovative approach to a better future for Indigenous employment and community**

**While improving ways to close the gap in Aboriginal participation in the construction Industry**

**Building strength in aboriginal communities and our Indigenous labour force.**





---

**From:** Phillip Obah <Phillip.Obah@artefact.net.au>

**Sent:** Wednesday, 21 June 2023 12:54 PM

**To:** [REDACTED]

**Subject:** Revised Response date to register you interest in project Riverlands Foreshore Cycle Path:  
Invitation to Register Interest

21 June 2023

A1 Indigenous Services

[REDACTED]

**Re: Revised response date to register you interest in project Riverlands Foreshore Cycle Path:  
Invitation to Register Interest**


Dear Carolyn Hickey,

It has come to my attention that the response date **5 June 2023 is incorrect**. Please response to register your interest in the project by **5 July 2023** to:

Kieran Murray  
Artefact Heritage  
Suite 56, Jones Bay Wharf, 26-32 Pirrama Road  
Pyrmont NSW 2009  
[consultation@artefact.net.au](mailto:consultation@artefact.net.au)

Kind regards,



A handwritten signature in black ink, appearing to read 'Phillip Obah'.

Phillip Obah  
Aboriginal Cultural Heritage Officer, Artefact Heritage  
Suite 56, Jones Bay Wharf, 26-32 Pirrama Road  
Pyrmont NSW 2009

**From:** Phil Khan <philipkhan.acn@live.com.au>  
**Sent:** Wednesday, 21 June 2023 4:45 PM  
**To:** Phillip Obah  
**Subject:** RE: Riverlands Foreshore Cycle Path: Invitation to Register Interest  
**Attachments:** Public liability 2023 to 2024.pdf; Icare 2023.pdf

Hi Phillip,

Thank you for informing us that **Artefact Heritage** will be involved in an Aboriginal Cultural Heritage Assessment at **Riverlands Foreshore Cycle Path - 56 Prescott Parade, 123 & 123A Raleigh Rd, & 80A Auld Ave, Milperra (Lot 10 DP731859, Lots 23-27 DP7304, & Lot 21 DP749985)** & that you are inviting Aboriginal organisations to register, if they wish too be involved in the community consultation process.

As a senior Aboriginal person for the past 50yrs, I actively participate in the protection of the Aboriginal Cultural Heritage throughout the Sydney Basin, & particularly throughout Western Sydney, on behalf of Kamilaroi Yankuntjatjara Working Group I wish to provide to you my organisation's registration of interest.

I wish to be involved & participate in all levels of consultation/project involvement. I wish to attend all meetings, participate in available field work & receive a copy of the report.

I have attached a copy of Kamilaroi Yankuntjatjara Working group's Public Liability Insurance & Workers Compensation certificate.

Our Rates - \$112.50 p/h, \$450 half day & \$900 full day (Exc. GST)

Our RAPS have up to 15yrs Cultural Heritage experience in – field work which involves manual excavation (digging), sieving, identifying artefacts, setting up transits, setting up equipment, packing equipment, site surveys & attending meetings.


Should you wish me to provide further information, please do not hesitate to contact me on 0434545982 or Stefeanie on 0451068480.

Kind Regards

Phil Khan - Director

Ph: 0434545982

Email: [philipkhan.acn@live.com.au](mailto:philipkhan.acn@live.com.au)



Sent from [Mail](#) for Windows 10

---

**From:** [Phillip Obah](#)

**Sent:** Tuesday, 20 June 2023 1:05 PM

**To:** [philipkhan.acn@live.com.au](mailto:philipkhan.acn@live.com.au)

**Subject:** Re: Riverlands Foreshore Cycle Path: Invitation to Register Interest

20 June 2023

Phil Khan  
Kamilaroi Yankuntjatjara Working Group  
[philipkhan.acn@live.com.au](mailto:philipkhan.acn@live.com.au)

Dear Sir or Madam,

**Re: Riverlands Foreshore Cycle Path: Invitation to Register Interest**

Artefact Heritage has been engaged by Mirvac Homes to prepare an Aboriginal Cultural Heritage Assessment Report (ACHAR) for the construction of a foreshore cycleway and pedestrian access path along the foreshore of the Georges River, including a cyclist and pedestrian bridge over mangroves and northern creek, and ancillary works. The development will take place over land located at 56 Prescott Parade, 123 & 123A Raleigh Rd, & 80A Auld Ave, Milperra (Lot 10 DP731859, Lots 23-27 DP7304, & Lot 21 DP749985). The location of the proposed development is shown in Figure 1.

The proposal is located within the Canterbury-Bankstown LGA and within the boundaries of the Gandangara LALC.

The project has been declared as a State Significant Development (SSD) under the *Environmental Planning & Assessment Act 1979*. The Secretary's Environmental Assessment Requirements (SEARs) were issued for the project (SSD 1440-Updated) and specify that:

---

*As part of the EIS assessment, the following matters must also be addressed:*

- **heritage** – including: *an Aboriginal Cultural Heritage Assessment Report prepared in accordance with relevant guidelines, identifying, describing and assessing any impacts for any Aboriginal cultural heritage values on the site*

---

Artefact Heritage have been engaged by the proponent to prepare an ACHAR to address the conditions of the SEARs, as they relate to Aboriginal heritage. The ACHAR will be prepared in accordance with the *Guide to investigating, assessing and reporting on Aboriginal Cultural Heritage in NSW* (OEH 2011). Preparation of the ACHAR will include community consultation in accordance with the *Aboriginal cultural heritage consultation requirements for proponents 2010* (DECCW 2010).

In accordance with these requirements and as part of the assessment process, the proponent would like to consult with any Aboriginal persons or organisations that hold cultural knowledge relevant to determining the significance of Aboriginal objects and places in the region. The purpose of community consultation is to assist the proponent in identifying and describing the Aboriginal cultural heritage values within the proposal area and aid in the documentation of these values in the environmental assessment.

Contact details for the proponent are:

Tessa Kore  
Assistant Developing Manager  
Mirvac Homes (NSW) Pty Ltd  
Email: [tessa.kore@mirvac.com](mailto:tessa.kore@mirvac.com)

We would like to invite you to register an interest in the project if you would like to be involved in the community consultation process. Please send your registration by **5 June 2023** to:

Kieran Murray  
Artefact Heritage  
Suite 56, Jones Bay Wharf, 26-32 Pirrama Road  
Pyrmont NSW 2009  
[consultation@artefact.net.au](mailto:consultation@artefact.net.au)

Please mark all responses with the subject line: 'Riverlands Foreshore Cycle Path', and address the following points:

- Your name and contact details of the organisation registering.
- An outline of the connection of the organisation to the area.

Please note that the Consultation Guidelines require us to provide details of the Registered Aboriginal Parties to the Heritage NSW and Gandangara Local Aboriginal Land Council. Please let me know if you would not like your details to be provided.

For further information, please contact me by email at [consultation@artefact.net.au](mailto:consultation@artefact.net.au), or on 9518 8411.

Kind regards,



**Kieran Murray**  
Aboriginal Cultural Heritage Officer  
Artefact Heritage

E: [Kieran.murray@artefact.net.au](mailto:Kieran.murray@artefact.net.au)

P: 9518 8411

M: 0414 741 648

W: [www.artefact.net.au](http://www.artefact.net.au)

A: Suite 56, Jones Bay Wharf, 26-32 Pirrama Road, Pyrmont, NSW

**Figure 1: Map of the study area**





<p><b>Study Area</b></p> <p>230640 Riverlands Foreshore DA</p> <p>LGA: Canterbury Bankstown</p>	<p> Study Area</p>	<p> 0 75 150 225 300 1:8,000</p> <p>Coordinate System: GDA 1994 MGA Zone 56 Projection: Transverse Mercator Datum: GDA 1994 Units: Meter</p> <p>SIZE @A4 DATE 16/06/2023</p>	<p> artefact</p>
---	---	---	---

Document Path: D:\GIS\GIS\_Mapping\230640 Riverlands Foreshore DA\MXD\230640\_StudyArea\_v1\_190523.mxd

**From:** Butucarbin Heritage <butuheritage@gmail.com>  
**Sent:** Wednesday, 21 June 2023 8:51 PM  
**To:** Phillip Obah  
**Subject:** Re: Revised Response date to register you interest in project Riverlands  
Foreshore Cycle Path: Invitation to Register Interest

Dear Phillip,  
On behalf of Butucarbin, I would like to register interest in this project.

Kind regards,  
Jenny

On Wed, Jun 21, 2023 at 12:54 PM Phillip Obah <[Phillip.Obah@artefact.net.au](mailto:Phillip.Obah@artefact.net.au)> wrote:

21 June 2023

Butucarbin Aboriginal Corporation  
Jennifer Beale  
[butuheritage@gmail.com](mailto:butuheritage@gmail.com)

**Re: Revised response date to register you interest in project Riverlands Foreshore Cycle Path:  
Invitation to Register Interest**

Dear Jennifer Beale,

It has come to my attention that the response date **5 June 2023 is incorrect**. Please response to register your interest in the project by **5 July 2023** to:

Kieran Murray  
Artefact Heritage  
Suite 56, Jones Bay Wharf, 26-32 Pirrama Road  
Pyrmont NSW 2009  
[consultation@artefact.net.au](mailto:consultation@artefact.net.au)

Kind regards,



Phillip Obah  
Aboriginal Cultural Heritage Officer, Artefact Heritage

Suite 56, Jones Bay Wharf, 26-32 Pirrama Road  
Pyrmont NSW 2009

--

Lowanna Gibson  
Project Manager for Butucarbin Cultural Heritage  
B.A Archaeology/Anthropology USYD  
Juris Doctor UTS

**From:** Clive Freeman <clive.freeman@y7mail.com>  
**Sent:** Sunday, 25 June 2023 1:09 PM  
**To:** Phillip Obah  
**Subject:** Re: Revised Response date to register you interest in project Riverlands Foreshore Cycle Path: Invitation to Register Interest

Hi Phillip

Thank you for the clarity and yes please register my interest in the project.

If you require anything further from me please let me know.

Regards

Clive Freeman  
Managing Director Freeman&marx PtyLtd

On 21 Jun 2023, at 12:54 pm, Phillip Obah <Phillip.Obah@artefact.net.au> wrote:

21 June 2023

Clive Freeman  
Clive Freeman  
clive.freeman@y7mail.com

**Re: Revised response date to register you interest in project Riverlands Foreshore Cycle Path: Invitation to Register Interest**

Dear Clive Freeman,

It has come to my attention that the response date **5 June 2023 is incorrect**. Please response to register your interest in the project by **5 July 2023** to:

Kieran Murray  
Artefact Heritage  
Suite 56, Jones Bay Wharf, 26-32 Pirrama Road  
Pyrmont NSW 2009  
[consultation@artefact.net.au](mailto:consultation@artefact.net.au)

Kind regards,

<image001.png>

Phillip Obah  
Aboriginal Cultural Heritage Officer, Artefact Heritage  
Suite 56, Jones Bay Wharf, 26-32 Pirrama Road  
Pyrmont NSW 2009



**From:** Darleen Johnson <murrabidgeemullangari@yahoo.com.au>  
**Sent:** Wednesday, 28 June 2023 10:11 AM  
**To:** Phillip Obah  
**Subject:** Re: Revised Response date to register you interest in project Riverlands  
Foreshore Cycle Path: Invitation to Register Interest

Hi Phillip  
Please register our interest in the above project.  
Thanks  
Darleen Johnson  
0490051102

On Wednesday, 21 June 2023 at 12:55:27 pm AEST, Phillip Obah <phillip.obah@artefact.net.au> wrote:

21 June 2023

Murra Bidgee Mullangari Aboriginal Corporation

Darleen Johnson & Ryan Johnson

murrabidgeemullangari@yahoo.com.au

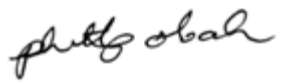
**Re: Revised response date to register you interest in project Riverlands Foreshore Cycle Path: Invitation to Register Interest**

Dear Darleen Johnson & Ryan Johnson,

It has come to my attention that the response date **5 June 2023 is incorrect**. Please response to register your interest in the project by **5 July 2023** to:

Kieran Murray  
Artefact Heritage  
Suite 56, Jones Bay Wharf, 26-32 Pirrama Road  
Pyrmont NSW 2009  
[consultation@artefact.net.au](mailto:consultation@artefact.net.au)

Kind regards,

A handwritten signature in black ink, reading "philly obah". The signature is written in a cursive, lowercase style.

Phillip Obah

Aboriginal Cultural Heritage Officer, Artefact Heritage

Suite 56, Jones Bay Wharf, 26-32 Pirrama Road  
Pyrmont NSW 2009

**From:** Thomas Dahlstrom <gamila\_roi@yahoo.com.au>  
**Sent:** Wednesday, 28 June 2023 1:11 PM  
**To:** Phillip Obah  
**Subject:** Re: Revised Response date to register you interest in project Riverlands Foreshore Cycle Path: Invitation to Register Interest

Hi Phillip

I hope you are well. Thank you for the updated email to register for this project.

I would like to register an interest as a RAP for this please.

Kind regards

Thomas Dahlstrom  
Cultural Heritage Consultant

On 21 Jun 2023, at 12:55 pm, Phillip Obah <Phillip.Obah@artefact.net.au> wrote:

21 June 2023

Thomas Dahlstrom Offers ACH value by using 3D Laser and Drone technology  
Thomas Dahlstrom  
gamila\_roi@yahoo.com.au

**Re: Revised response date to register you interest in project Riverlands Foreshore Cycle Path: Invitation to Register Interest**

Dear Thomas Dahlstrom,

It has come to my attention that the response date **5 June 2023 is incorrect**. Please response to register your interest in the project by **5 July 2023** to:

Kieran Murray  
Artefact Heritage  
Suite 56, Jones Bay Wharf, 26-32 Pirrama Road  
Pyrmont NSW 2009  
[consultation@artefact.net.au](mailto:consultation@artefact.net.au)

Kind regards,

<image001.png>

Phillip Obah  
Aboriginal Cultural Heritage Officer, Artefact Heritage  
Suite 56, Jones Bay Wharf, 26-32 Pirrama Road  
Pyrmont NSW 2009

**From:** Basil Smith <bunjil.smith@gmail.com>  
**Sent:** Monday, 3 July 2023 10:36 AM  
**To:** Aboriginal Heritage Team Consultation  
**Subject:** Re: Revised Response date to register you interest in project Riverlands  
Foreshore Cycle Path: Invitation to Register Interest

You don't often get email from bunjil.smith@gmail.com. [Learn why this is important](#)

Hi Kieran please accept this has my registration for the above project and wish to be kept informed on any further development.

On Wed, 21 Jun 2023 at 12:54 pm, Phillip Obah <[Phillip.Obah@artefact.net.au](mailto:Phillip.Obah@artefact.net.au)> wrote:

21 June 2023

Goobah Development PTY LTD (Murrin Clan/Peoples)  
Basil Smith  
[bunjil.smith@gmail.com](mailto:bunjil.smith@gmail.com)


**Re: Revised response date to register you interest in project Riverlands Foreshore Cycle Path:  
Invitation to Register Interest**

Dear Basil Smith,

It has come to my attention that the response date **5 June 2023 is incorrect**. Please response to register your interest in the project by **5 July 2023** to:

Kieran Murray  
Artefact Heritage  
Suite 56, Jones Bay Wharf, [26-32 Pirrama Road](#)  
[Pyrmont NSW 2009](#)  
[consultation@artefact.net.au](mailto:consultation@artefact.net.au)

Kind regards,



Phillip Obah  
Aboriginal Cultural Heritage Officer, Artefact Heritage  
Suite 56, Jones Bay Wharf, [26-32 Pirrama Road](#)  
[Pyrmont NSW 2009](#)



**From:** Bronwyn Partell <BPartell@glalc.org.au>  
**Sent:** Wednesday, 5 July 2023 12:42 PM  
**To:** Phillip Obah; Aboriginal Heritage Team Consultation  
**Subject:** FW: Revised Response date to register you interest in project Riverlands Foreshore Cycle Path: Invitation to Register Interest

Some people who received this message don't often get email from bpartell@glalc.org.au. [Learn why this is important](#)

Good afternoon,

Please register Gandangara LALC for the Riverlands foreshore cycle path assessment.

Kind Regards,



**GANDANGARA**  
Local Aboriginal Land Council

## Bronwyn Partell

Senior Archaeologist

**Gandangara Local Aboriginal Land Council**

64 Macquarie Street, Liverpool NSW 2170 | P.O Box 1038 Liverpool BC 1871

Ph: (02) 9602 5280 | Mob: 0400 543 624 [bpartell@glalc.org.au](mailto:bpartell@glalc.org.au)

*Gandangara Local Aboriginal Land Council acknowledges the Families of the Cabrogal Clan of the Darug Nation as the Traditional Custodians of the lands we span. GLALC pays respects to Elders past, present and emerging. Gandangara Local Aboriginal Land Council continues to value the generations of knowledge Aboriginal people embed within our organisation.*

This email message and any attached files is confidential and intended solely for the use of the individual or entity to whom it is addressed and may contain information that is privileged, confidential and/or exempt from disclosure under applicable law. If you have received this email in error, delete all copies and notify the sender.

---

**From:** Reception <Reception@glalc.org.au>  
**Sent:** Friday, June 23, 2023 4:48 PM  
**To:** Bronwyn Partell <BPartell@glalc.org.au>; Darren Duncan <DDuncan@glalc.org.au>; Katrina Rorison <KRorison@glalc.org.au>  
**Cc:** Melissa Williams <MWilliams@glalc.org.au>; Mark Spithill <mspithill@glalc.org.au>; Strini Pillai <SPillai@glalc.org.au>  
**Subject:** FW: Revised Response date to register you interest in project Riverlands Foreshore Cycle Path: Invitation to Register Interest

Dear Bronwyn,

Please see the below email from Phillip Obah regarding Revised Response date to register you interest in project Riverlands Foreshore Cycle Path: Invitation to Register Interest, for you information and records.

Regards Reception

Reception



**Gandangara Local Aboriginal Land Council**

64 Macquarie Street, Liverpool NSW 2170 | P.O Box 1038 Liverpool BC 1871  
Ph: (02) 9602 5280 E: [reception@glalc.org.au](mailto:reception@glalc.org.au)

*Gandangara Local Aboriginal Land Council acknowledges the Cabrogal People of the Darug Nation as the Traditional Owners & Custodians of the land we span. GLALC pays respects to Elders past, present, and emerging. We also acknowledge the Tharawal (also historically known as D'harawal), which continues to have a longstanding*

*relationship with this Country & our community. GLALC continues to value the generations of knowledge Aboriginal people embed within our organisation and community.*

---

**From:** Phillip Obah <[Phillip.Obah@artefact.net.au](mailto:Phillip.Obah@artefact.net.au)>

**Sent:** Wednesday, June 21, 2023 12:55 PM

**To:** Reception <[Reception@glalc.org.au](mailto:Reception@glalc.org.au)>

**Subject:** Revised Response date to register you interest in project Riverlands Foreshore Cycle Path: Invitation to Register Interest

21 June 2023

Gandangara Local Aboriginal Land Council  
Gandangara Local Aboriginal Land Council  
[reception@glalc.org.au](mailto:reception@glalc.org.au)

**Re: Revised response date to register you interest in project Riverlands Foreshore Cycle Path: Invitation to Register Interest**

Dear Gandangara Local Aboriginal Land Council,

It has come to my attention that the response date **5 June 2023 is incorrect**. Please response to register your interest in the project by **5 July 2023** to:

Kieran Murray  
Artefact Heritage  
Suite 56, Jones Bay Wharf, 26-32 Pirrama Road  
Pyrmont NSW 2009  
[consultation@artefact.net.au](mailto:consultation@artefact.net.au)

Kind regards,

Phillip Obah  
Aboriginal Cultural Heritage Officer, Artefact Heritage  
Suite 56, Jones Bay Wharf, 26-32 Pirrama Road  
Pyrmont NSW 2009

## Notification to Heritage NSW and LALC



artefact

17/07/2023

Heritage NSW  
GPO Box 5341  
Sydney, NSW, 2001

Via email: [heritagemailbox@environment.nsw.gov.au](mailto:heritagemailbox@environment.nsw.gov.au)

Dear Sir or Madam,

**Re: Proposed cycle and pedestrian path development at Riverlands Foreshore**

On behalf of Mirvac Homes, Artefact Heritage are preparing an Aboriginal Cultural Heritage Assessment Report (ACHAR) for proposed development adjacent to the Mirvac Riverlands housing development in Milperra.

The proposed development has been declared a State Significant Development (SSD) under the *Environmental Planning and Assessment Act 1979* and the Secretaries Environmental Assessment Requirements (SEARs) 1440 have been issued. Mirvac have engaged Artefact to complete an Aboriginal Cultural Heritage Assessment Report (ACHAR) for the project, including consultation in accordance with the *Aboriginal cultural heritage consultation requirements for proponents 2010* (DECCW 2010) to address the SEARs requirement for heritage.

In accordance with Section 4.1.6 of the *Aboriginal Cultural Heritage Consultation Requirements for Proponents* (DECCW 2010), please find below a list of Registered Stakeholders for the project.

There are 15 registered Aboriginal stakeholders for this project. Please note, one of the registered stakeholders requested that their details be withheld.

Individual/s	Organisation
Carolyn Hickey	A1 Indigenous Services PTY LTD
Jennifer Beale	Butucarbin Aboriginal Corporation
Clive Freeman	Clive Freeman
Paul Boyd & Lilly Carroll	Didge Ngunawal Clan
Bronwyn Partell	Gandangara LALC
Krystle Elliott	Ginninderra Aboriginal Corporation
Basil Smith	Goobah Development PTY LTD (Murrin Clan/Peoples)

## Proposed cycle and pedestrian path development at Riverlands Foreshore Aboriginal Cultural Heritage Assessment Report

Wendy Morgan

Guntawang Aboriginal Resources Inc

Phil Khan

Kamilaroi-Yankuntjatjara- Working Group

Darleen Johnson & Ryan Johnson

Murra Bidgee Mullangari Aboriginal Corporation

Thomas Dahlstrom

Thomas Dahlstrom Cultural Heritage

Kelvin Boney

Wallanbah Aboriginal Site Conveyancing



Corroboree Aboriginal Corporation

Scott Franks

Yarrawalk Pty Ltd

Arika Jalomaki (Manager)

Yulay Cultural Services

Also included is a copy of the published Section 4.1.3 advertisement proof and letter providing an invitation to register interest in the project. The advertisement was published in the *Canterbury Bankstown Torch* on 7 June 2023.

If you would like to discuss any of these details, or have any comments, please do not hesitate to contact me.

Yours sincerely,

**Dr Michael Lever** MPHA MAACA  
Heritage Consultant

### ARTEFACT

**Telephone:** +61 2 9518 8411 **Mobile:** +61 407 838 604

**Address:** Suite 56, Jones Bay Wharf, 26-32 Pirrama Rd, Pyrmont NSW 2009

**Web:** [www.artefact.net.au](http://www.artefact.net.au)

Cultural Heritage Management | Archaeology | Heritage Interpretation | Environmental Planning & Assessment

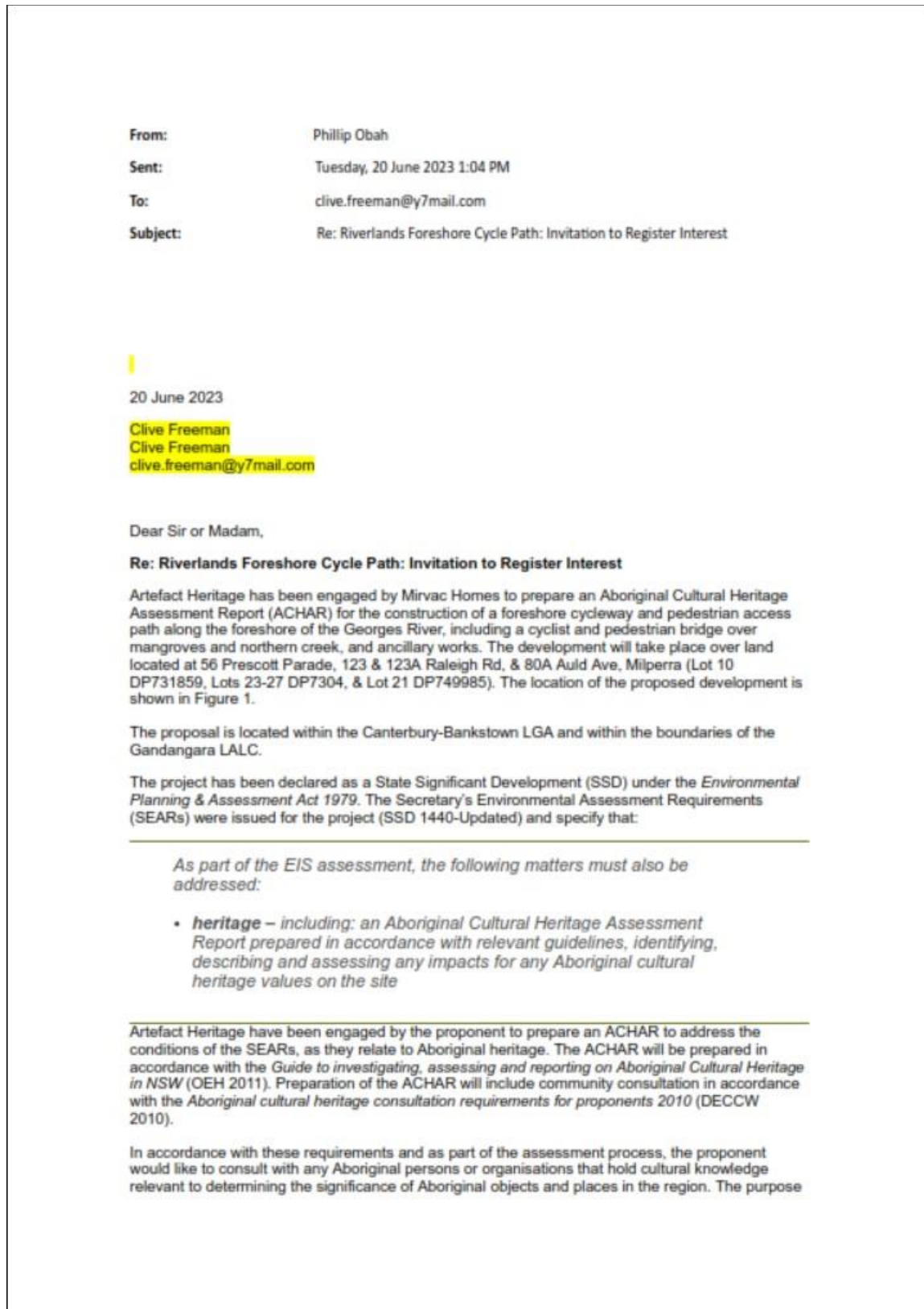


Artefact acknowledges Aboriginal and Torres Strait Islander peoples as the traditional owners and custodians of the lands and waters of Australia.

We acknowledge the Gadigal and Wangal people of Pirrama (Pyrmont) where our Sydney office is located.

We pay our respects to them, their culture and their Elders past and present. We thank them for sustaining and caring for Country for millennia.

Figure 1: Reproduction of invitation to register interest letter





## Proposed cycle and pedestrian path development at Riverlands Foreshore Aboriginal Cultural Heritage Assessment Report

of community consultation is to assist the proponent in identifying and describing the Aboriginal cultural heritage values within the proposal area and aid in the documentation of these values in the environmental assessment.

Contact details for the proponent are:

Tessa Kore  
Assistant Developing Manager  
Mirvac Homes (NSW) Pty Ltd  
Email: [tessa.kore@mirvac.com](mailto:tessa.kore@mirvac.com)

We would like to invite you to register an interest in the project if you would like to be involved in the community consultation process. Please send your registration by **5 June 2023** to:

Kieran Murray  
Artefact Heritage  
Suite 56, Jones Bay Wharf, 26-32 Pirrama Road  
Pyrmont NSW 2009  
[consultation@artefact.net.au](mailto:consultation@artefact.net.au)

Please mark all responses with the subject line: 'Riverlands Foreshore Cycle Path', and address the following points:

- Your name and contact details of the organisation registering.
- An outline of the connection of the organisation to the area.

Please note that the Consultation Guidelines require us to provide details of the Registered Aboriginal Parties to the Heritage NSW and Gandangara Local Aboriginal Land Council. Please let me know if you would not like your details to be provided.

For further information, please contact me by email at [consultation@artefact.net.au](mailto:consultation@artefact.net.au), or on 9518 8411.

Kind regards,



**Kieran Murray**  
Aboriginal Cultural Heritage Officer  
Artefact Heritage

E: [Kieran.murray@artefact.net.au](mailto:Kieran.murray@artefact.net.au)  
P: 9518 8411  
M: 0414 741 648  
W: [www.artefact.net.au](http://www.artefact.net.au)  
A: Suite 56, Jones Bay Wharf, 26-32 Pirrama Road, Pyrmont, NSW

**Figure 1: Map of the study area**

# Proposed cycle and pedestrian path development at Riverlands Foreshore Aboriginal Cultural Heritage Assessment Report

## Riverlands Foreshore Cycle Path Invitation to Register Interest

Figure 1: Map of the study area





Figure 2: Advertisement in Canterbury Bankstown Torch

www.localnewsplus.com.au
Canterbury Bankstown Torch Wednesday, June 7, 2023 | 25

# CLASSIFIEDS DIRECTORY

9795 0011 • classifieds@torchemail.com.au



**Public Notices**

**Home Building Trade Advertisers**  
NSW Fair Trading requires building and trades advertisements to include:

- licensee's name (individual, company or business name)
- licence number with correct category of work and
- business telephone number.

**COMPETITION PRIZES**  
Any competition prizes in promotions organised by Torch Publishing Company Pty Ltd **MUST BE PICKED UP** within three months, or they will be redrawn at the discretion of Torch Publishing Company Pty Ltd




**Motor Vehicles For Sale**

**GOT A VEHICLE FOR SALE?**

**Advertise YOUR CAR for sale**  
CALL NOW **9795 0011**  
or email **classifieds@torchemail.com.au**

**Landscaping, Gardening, Turf**

**AAA ABOUT GARDENING**  
TREE LOPPING SERVICES  
Paving & retaining walls.  
All your garden needs.  
Experienced Gardener,  
Pruning, Trimming, Digging,  
Turfing, Rubbish Removal.  
NOV - 0426 276 663  
FREE QUOTES

**Lawnmowing**

**A RELIABLE**, honest Sydney  
chapel services. Free Est. Home  
Disc+Gardening 0431 869 761

**Painting and Decorating**

**CECIL'S PAINTING**  
Pl, oil, free quote. 0292 525  
0972 7224 0412 685 289

**Plastering and Plaster Board**

**SPECIALIZING IN** Ceiling, wall,  
cornices & more. Free quotes.  
Quality work. Great price.  
LN 16160SC 0422 371 034

**Plumbing and Draining**

**Local Plumber**  
Call Charles 0418 409 890  
lic. 294049sc

**Roofing**

**ROOF RESTORATION**  
Roof tile, gutter, re-pressure  
cleaning, painting. LN 8935C  
James. 0423 335 072

**Rubbish Removals**

**WE OUT Rubbish Removals**  
We remove anything &  
everything. 0404 952 583

**At JOE'S Rubbish Removals**  
All types of rubbish. Yard clean  
& tree lopping. Free Discount  
Reliable service. Free quote.  
9799-0508 0417-430-619

**Tiling**

**JOSEPH TILING** (born into  
family of tiling & waterproofing,  
LN645SC 0418 434 037

**Tree Lopping**

**Joshua's Tree Service**  
AQF Cert V, Diploma in  
Tree Planting & Stump  
Grinding • Pruning,  
Maintenance, Assessments &  
Reports • Quality Service.  
Honest Advice, Fully Insured.  
Est 2007 Ph 0418 601 964

**Electricians**

**PCC ELECTRICS**  
Domestic (Full Vax) Call Phil  
Lic:43198C 0402 394 594

**Fencing and Gates**

**JASON Fencing & Gates**  
Repairs, install, timber, doors  
colorbond. Lic 38430 LC  
0400 842 488

**Furniture Removals, Storage**

**Furniture, Piano, Rubbish**  
Removals/ Cleaner \$1 \$55.  
1-11 1900ck 0430 457 992

**Landscaping, Gardening, Turf**

**ALLENS GARDENING & LANDSCAPING** (also lic. 38)  
• Turfing • Tree lopping  
• Guttering • Rubbish removal  
• Paving • Hedges • Pruning

**Washer, Dryer, Fridge Repairs**

**A-TEX Appliance Service**  
0405 633 559  
Specializing in Fridge washing  
machine repairs. Most makes  
& models. Call George today!

**Window Cleaning**

**WINDOW & GUTTER**  
Single story windows & gutter  
cleaning ONLY - Free quotes  
0429 927 239 - Richard

**Garage Sales**

**Garage Sale**  
To place your  
**GARAGE SALE**  
notice - Call us on:  
**9795 0011**  
or email us at:  
**classifieds@torchemail.com.au**  
Turn those unwanted  
items INTO CASH!

**Wanted To Buy**

**\*OLD TOOLS** Guitars, model  
cars, fishing items, jewelry,  
bric-a-brac.  
**\*\*\*\*\*ABOUT DESTATE**  
Hold & garage contents.  
Buy the Trash with the  
Treasure! Mice 0418 207 175

**Caravans, Campers & Pop-Tops** Any cond. Cash.  
7 days. Eric 0418 165 899

**Firewood**

**FIREWOOD** Hard Split,  
Gumtree Wood, 2m & 400  
0405-384-348.

**Health and Fitness**

**ADVERTISERS PLEASE NOTE:**  
Company policy in relation  
to advertisements for  
massage in this  
classification requires that  
you are a genuinely  
qualified massage therapist.  
Copies of Accreditation  
Certificate(s) must be  
viewed and verified by the  
publisher prior to the  
commencement of  
advertising.

**Marriage Celebrants**

**Joe Kapton OAM, KSJ,  
CMC, JP, All styles &  
locations. 0407 741 473**

**Massage**

**ADVERTISERS PLEASE NOTE:**  
Company policy in relation  
to advertisements for  
massage in this  
classification requires that  
you are a genuinely  
qualified massage therapist.  
Copies of Accreditation  
Certificate(s) must be  
viewed and verified by the  
publisher prior to the  
commencement of  
advertising.

**Positions Vacant**

**1 TONNE UTE DRIVER CASUAL POSITION**  
Required for local Sydney  
deliveries. 4-5hrs per day.  
Knowledge of Sydney an  
advantage. Genuine worker  
with interest in job &  
customer service need only  
apply.  
**Contact Trevor  
0412 663 156**

**ADVERTISE YOUR LOVED ONES**  
BIRTHDAY NOTICES  
PHONE 9795 0011

**Positions Vacant**

**EXPERIENCED TELEPHONE SALES/ OFFICE ALL-ROUNDER**  
Exciting opportunity to join our fun & friendly  
team at Torch Publishing Company!  
Immediate start.  
FT/PT/Casual positions available.  
Tele Sales - In/ outbond calls.  
Base salary and commission incentives offered  
Please email CV to:-  
**dallas@torchemail.com.au**

**ADVERTISING SALES EXECUTIVE**  
Torch Publishing Company is looking for an  
enthusiastic and dynamic sales person to join  
our successful team. Full-time position.  
**Duties include:**  
• Make sales calls to new and existing customers  
• Develop good business relationships with clients.  
A reliable vehicle and current drivers licence are  
both essential.  
In return we offer a base salary and vehicle  
allowance with an Incentive Scheme in place for  
achievers. In addition a monthly mobile phone  
allowance is available.  
Applications should be marked  
"Private and Confidential"  
and emailed to:-  
**dallas@torchemail.com.au**

**Anniversaries**

**Celebrating an ANNIVERSARY?**

**REAL ESTATE**

**Accommodation**

**ANGUS YAGHOONA LODGE**  
Furnished rooms.  
Some with kitchenettes.  
FREE gas/electricity. Parking  
on site. 100m station & shops.  
From \$240pw  
9793 1397 0423 777 249

**JOB MARKET**

**CLASSIFIEDS DEADLINES**  
PLACE YOUR AD BY PHONE  
UP UNTIL 12 NOON TUESDAYS  
We accept copy via fax, email or Quickcut.  
FAXED AND EMAILED COPY MUST BE  
RECEIVED BY 10AM ON TUESDAY  
FAX: 02 9795 0096  
EMAIL: **classifieds@torchemail.com.au**  
For information on formats acceptable for  
electronic submissions, please phone the  
Classifieds Department on 02 9795 0011.  
The Company reserves the right to alter or omit  
advertisements; and while every care is exercised,  
is not responsible for error, mis-classifications, or  
non-insertion. No allowance will be made for errors  
unless attention is drawn to them within 6 days of  
publication.  
No responsibility is accepted for advertisements  
not appearing in strict alphabetical order.  
A cancellation number will be issued for  
cancellation of any current advertisement, and no  
credits will be given for non-cancellation unless  
this cancellation number is quoted.  
All advertisements accepted are subject to the  
above conditions.

**Public Notices**

**INVITATION TO REGISTER AN INTEREST**  
Riverlands Foreshore DA, Aboriginal Cultural Heritage Assessment  
Artifact Heritage on behalf of Mirvac Homes of New South Wales (the  
proponent) are undertaking an Aboriginal Cultural Heritage Assessment  
Report (ACHAR) of the Riverlands Foreshore Cycleway Development.  
The site is comprised of land located at 56 Prescott Parade, 123 & 123A  
Raleigh Rd, & 80A Aud Ave, Milperra (Lot 10 DP731859, Lots 23-27  
DP7304, & Lot 21 DP749985), part of the City of Canterbury-Bankstown  
LGA, along the Georges River.  
The contact details for the proponent are:  
**Tessa Kore - tessa.kore@mrvac.com**  
Artifact Heritage have been engaged by the proponent to prepare an  
Aboriginal Cultural Heritage Assessment Report (ACHAR). As part of the  
SEARs application, an updated ACHAR must be completed.  
We are inviting registrations of interest in the project from Aboriginal  
groups and individuals who hold cultural knowledge relevant to  
determining the significance of Aboriginal objects and/or places in the  
locality of the project. Please note that the consultation guidelines require  
us to provide details of the Registered Aboriginal Parties to Heritage  
NSW (formerly Office of Environment and Heritage) and the Gandangara  
Local Aboriginal Land Council. In your response could you please advise  
if you would not like your details to be provided.  
Please register your interest in the project by end of day on  
(21 June 2023, ) by contacting:  
**Kieran Murray**  
Artifact Heritage Services  
Suite 56, Jones Bay Wharf, 26-32 Pirrama Rd, Pyrmont NSW 2009  
or email consultation@artefact.net.au

**Births**

**Had a birth in the family?**

**To ADVERTISE a birth notice**  
Call us on **9795 0011**  
Or email us at: **classifieds@torchemail.com.au**

**Birthdays**

**BIRTHDAYS**

**To ADVERTISE your birthday notice**  
Call us on **9795 0011** or email us at:  
**classifieds@torchemail.com.au**

6	1	2	7	8	9	5	4	3
5	8	9	3	4	2	7	1	6
3	4	7	5	1	6	8	9	2
4	7	8	6	5	3	9	2	1
9	2	6	8	7	1	3	5	4
1	3	5	9	2	4	6	7	8
7	5	4	1	3	8	2	6	9
8	9	1	2	6	7	4	3	5
2	6	3	4	9	5	1	8	7



# artefact

17/07/2023

Bronwyn Partell  
Gandangara Local Aboriginal Land Council  
64 Macquarie Street Liverpool  
NSW, 2170  
Via email: Bronwyn Partell <BPartell@glalc.org.au>

Dear Bronwyn,

## Re: Proposed cycle and pedestrian path development at Riverlands Foreshore

On behalf of Mirvac Homes, Artefact Heritage are preparing an Aboriginal Cultural Heritage Assessment Report (ACHAR) for proposed development adjacent to the Mirvac Riverlands housing development in Milperra.

The proposed development has been declared a State Significant Development (SSD) under the *Environmental Planning and Assessment Act 1979* and the Secretaries Environmental Assessment Requirements (SEARs) 1440 have been issued. Mirvac have engaged Artefact to complete an Aboriginal Cultural Heritage Assessment Report (ACHAR) for the project, including consultation in accordance with the *Aboriginal cultural heritage consultation requirements for proponents 2010* (DECCW 2010) to address the SEARs requirement for heritage.

In accordance with Section 4.1.6 of the *Aboriginal Cultural Heritage Consultation Requirements for Proponents* (DECCW 2010), please find below a list of Registered Stakeholders for the project.

There are 15 registered Aboriginal stakeholders for this project. Please note, one of the registered stakeholders requested that their details be withheld.

Individual/s	Organisation
Carolyn Hickey	A1 Indigenous Services PTY LTD
Jennifer Beale	Butucarbin Aboriginal Corporation
Clive Freeman	Clive Freeman
Paul Boyd & Lilly Carroll	Didge Ngunawal Clan
Bronwyn Partell	Gandangara LALC
Krystle Elliott	Ginninderra Aboriginal Corporation
Basil Smith	Goobah Development PTY LTD (Murrin Clan/Peoples)

## Proposed cycle and pedestrian path development at Riverlands Foreshore Aboriginal Cultural Heritage Assessment Report

Wendy Morgan	Guntawang Aboriginal Resources Inc
Phil Khan	Kamilaroi-Yankuntjatjara- Working Group
Darleen Johnson & Ryan Johnson	Murra Bidgee Mullangari Aboriginal Corporation
Thomas Dahlstrom	Thomas Dahlstrom Cultural Heritage
Kelvin Boney	Wallanbah Aboriginal Site Conveyancing
Withheld	Withheld
Scott Franks	Yarrowalk Pty Ltd
Arika Jalomaki (Manager)	Yulay Cultural Services

Also included is a copy of the published Section 4.1.3 advertisement proof and letter providing an invitation to register interest in the project. The advertisement was published in the *Canterbury Bankstown Torch* on 7 June 2023.

If you would like to discuss any of these details, or have any comments, please do not hesitate to contact me.

Yours sincerely,



**Dr Michael Lever** MPHA MAACA  
Heritage Consultant

### ARTEFACT

**Telephone:** +61 2 9518 8411 **Mobile:** +61 407 838 604  
**Address:** Suite 56, Jones Bay Wharf, 26-32 Pirrama Rd, Pyrmont NSW 2009  
**Web:** [www.artefact.net.au](http://www.artefact.net.au)

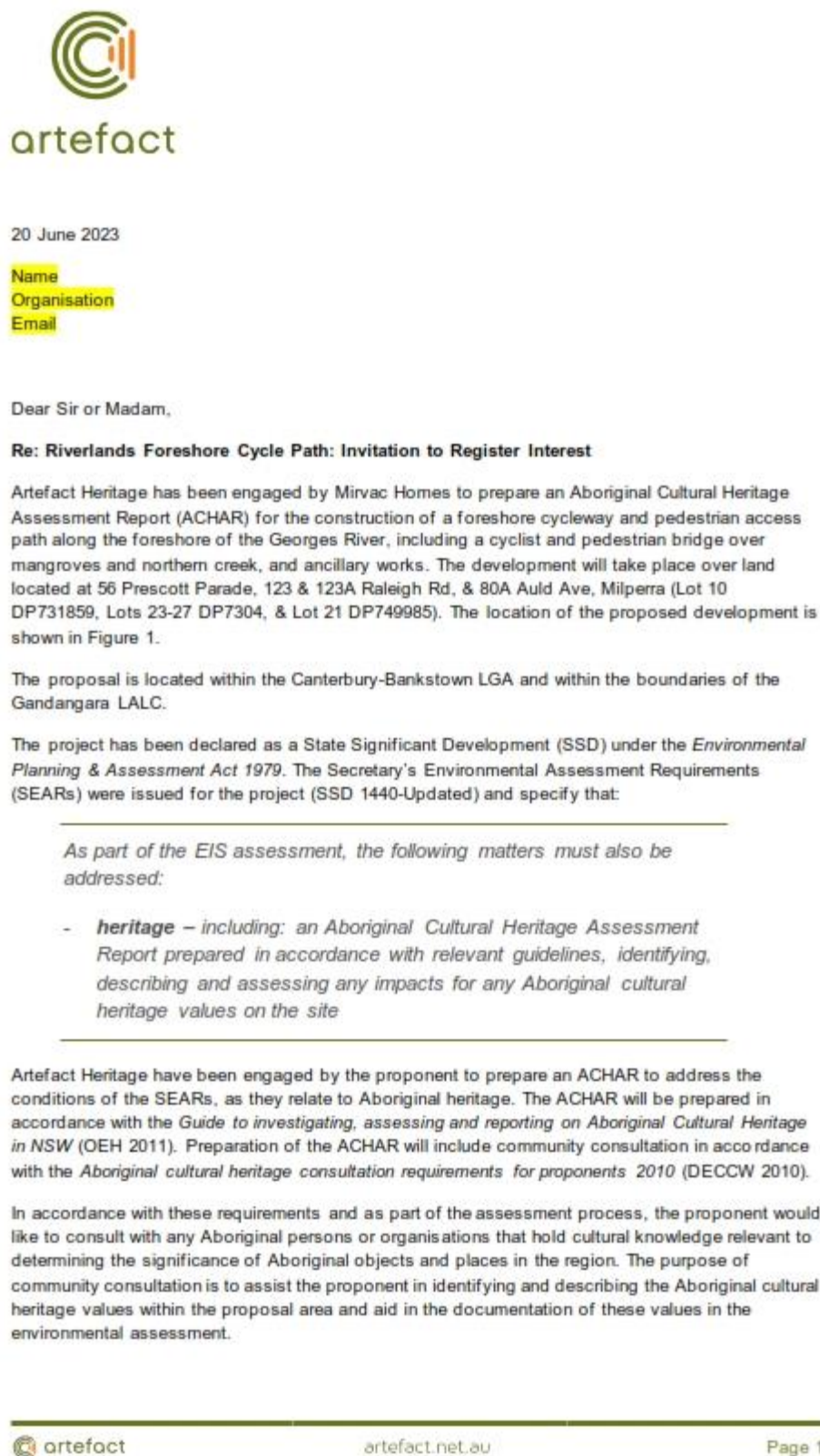
Cultural Heritage Management | Archaeology | Heritage Interpretation | Environmental Planning & Assessment



Artefact acknowledges Aboriginal and Torres Strait Islander peoples as the traditional owners and custodians of the lands and waters of Australia. We acknowledge the Gadigal and Wangal people of Pirrama (Pyrmont) where our Sydney office is located. We pay our respects to them, their culture and their Elders past and present. We thank them for sustaining and caring for Country for millennia.



Figure 1: Reproduction of invitation to register interest letter





# Proposed cycle and pedestrian path development at Riverlands Foreshore Aboriginal Cultural Heritage Assessment Report

## Riverlands Foreshore Cycle Path Invitation to Register Interest

Contact details for the proponent are:

Tessa Kore  
Assistant Developing Manager  
Mirvac Homes (NSW) Pty Ltd  
Email: [tessa.kore@mirvac.com](mailto:tessa.kore@mirvac.com)

We would like to invite you to register an interest in the project if you would like to be involved in the community consultation process. Please send your registration by **5 June 2023** to:

Kieran Murray  
Artefact Heritage  
Suite 56, Jones Bay Wharf, 26-32 Pirrama Road  
Pymont NSW 2009  
[consultation@artefact.net.au](mailto:consultation@artefact.net.au)

Please mark all responses with the subject line: 'Riverlands Foreshore Cycle Path', and address the following points:

- Your name and contact details of the organisation registering.
- An outline of the connection of the organisation to the area.

Please note that the Consultation Guidelines require us to provide details of the Registered Aboriginal Parties to the Heritage NSW and Gandangara Local Aboriginal Land Council. Please let me know if you would not like your details to be provided.

For further information, please contact me by email at [consultation@artefact.net.au](mailto:consultation@artefact.net.au), or on 9518 8411.

Kind regards,



**Kieran Murray**  
Aboriginal Cultural Heritage Officer  
Artefact Heritage

E: [Kieran.murray@artefact.net.au](mailto:Kieran.murray@artefact.net.au)  
P: 9518 8411  
M: 0414 741 648  
W: [www.artefact.net.au](http://www.artefact.net.au)  
A: Suite 56, Jones Bay Wharf, 26-32 Pirrama Road, Pymont, NSW

# Proposed cycle and pedestrian path development at Riverlands Foreshore Aboriginal Cultural Heritage Assessment Report

## Riverlands Foreshore Cycle Path Invitation to Register Interest

Figure 1: Map of the study area





Figure 2: Advertisement in Canterbury Bankstown Torch

www.localnewsplus.com.au

Canterbury Bankstown Torch Wednesday, June 7, 2023 | 25

# CLASSIFIEDS DIRECTORY

9795 0011 • classifieds@torchemail.com.au



**Public Notices**

**Home Building Trade Advertisers**  
NSW Fair Trading requires building and trades advertisements to include:

- licensee's name (individual, company or business name)
- licence number with correct category of work and
- business telephone number.

**COMPETITION PRIZES**  
Any competition prizes in promotions organised by Torch Publishing Company Pty Ltd **MUST BE PICKED UP** within three months, or they will be redrawn at the discretion of Torch Publishing Company Pty Ltd




**Motor Vehicles For Sale**

**GOT A VEHICLE FOR SALE?**

**Advertise YOUR CAR for sale**  
CALL NOW **9795 0011**  
or email **classifieds@torchemail.com.au**

**TRADES & SERVICES**

**Alarms**

**JMS SECURITY** Alarms, Cameras, Intercoms, Intra service, insured. Aust Police registered. M1. 00101684  
**0415 355 316**

**Brickwork**

**Bricklaying / Rendering**  
Materials & Labour less \$5000  
**Gary 0450 934 482**

**Building Services**

Quality Carports, Pergolas, Patio Awnings, Screens, Glass, & Alfresco enclosures, Insulated panel roofs.

**MAGVAL CONTRACTING**

Please Call Mario  
**0415 601 033**  
FREE QUOTES  
magvalcontracting@gmail.com  
Builders Lic. 2019005C

**Electricians**

**PCC ELECTRICS**  
Domestic (Full Vax) Call Phil  
Lic:43198C **0402 394 594**

**Fencing and Gates**

**JASON Fencing & Gates**  
Repairs, install, timber, doors, colorbonding. Lic: 284301C  
**0400 842 488**

**Furniture Removals, Storage**

**Furniture, Piano, Rubbish Removals/ Cleaner** \$1500, 1-11 truck. **0430 457 992**

**Landscaping, Gardening, Turf**

**ALLENS GARDENING & LANDSCAPING** Lic: 28130  
• Turfing • Tree Lopping • Pruning • Rubbish removal • Paving • Hedges • Pruning

**Landscaping, Gardening, Turf**

**AAA ABOUT GARDENING**  
TREE LOPPING SERVICES • Paving & retaining walls. All your garden needs. Experienced Gardener, Pruning, Trimming, Digging, Turfing, Rubbish Removal. **NOV 0405 276 663**  
**FREE QUOTES**

**Lawnmowing**

**A RELIABLE**, honest Sydney based service. Free quotes. Disc+Gardening **0431 869 761**

**Painting and Decorating**

**CECIL'S PAINTING**  
Lic. 2019005C. 0422 371 034  
**0792 7224 0412 685 289**

**Plastering and Plaster Board**

**SPECIALIZING IN** Ceiling, wall, corners & more. Free quotes. Quality work. Great price. Lic: 16168C. **0422 371 034**

**Plumbing and Draining**

**Local Plumber**  
Call Charles 0418 409 890  
Lic. 294049C

**Roofing**

**ROOF RESTORATION**  
Roof tile, gutter, re-pressure cleaning, painting. Lic: 8935C  
James. **0423 335 072**

**Rubbish Removals**

**WE OUT Rubbish Removals**  
We remove anything & everything. **0404 952 583**

**At JOE'S Rubbish Removals**  
All types of rubbish. Yard clean & tree lopping. Free Discount. Reliable service. Free quote. **9799-0508 0417-430-619**

**Tiling**

**JOSEPH TILING** (born 1960, fully qualified & experienced). Lic: 6454C. **0418 434 037**

**Tree Lopping**

**Joshua's Tree Service**  
AQF Cert V. Diploma in Arboriculture. Tree Removal & Stump Grinding • Pruning, Maintenance, Assessments & Reports • Quality Service. Honest Advice. Fully Insured. Est 2007. Ph **0418 601 964**

**Washer, Dryer, Fridge Repairs**

**A-TEX Appliance Service**  
**0405 633 559**  
Specialising in Fridge washing machine repairs. Most makes & models. Call George today!

**Window Cleaning**

**WINDOW & GUTTER**  
Single story windows & gutters cleaning ONLY - Free quotes **0429 927 239 - Richard**

**Garage Sales**

**Garage Sale**

To place your **GARAGE SALE**  
notice - Call us on: **9795 0011**  
or email us at: **classifieds@torchemail.com.au**  
Turn those unwanted items INTO CASH!

**Wanted To Buy**

• OLD TOOLS: Guitars, model cars, fishing items, jewellery, bric-a-brac.  
**• JAAAAABOUT DESTATE**  
Hold & garage contents. Buy the Trash with the Treasure! **0418 207 175**

**Caravans, Campers & Pop-Tops** Any cond. Cash. 7 days. Eric: **0418 165 899**

**Firewood**

**FIREWOOD** Hard Split, Gumnut Wood, 2m & 400 **0405-384-348**

**Health and Fitness**

**ADVERTISERS PLEASE NOTE:**  
Company policy in relation to advertisements for massage in this classification requires that you are a genuinely qualified massage therapist. Alternative health practitioners are expected to adhere to professional ethical standards. Copies of Accreditation Certificate(s) must be viewed and verified by the publisher prior to the commencement of advertising.

**Marriage Celebrants**

**Joe Kapton OAM, KSJ, CMG, JP.** All styles & locations. **0407 741 473**

**Public Notices**

**INVITATION TO REGISTER AN INTEREST**  
**Riverlands Foreshore DA, Aboriginal Cultural Heritage Assessment**  
Artifact Heritage on behalf of Mirvac Homes of New South Wales (the proponent) are undertaking an Aboriginal Cultural Heritage Assessment Report (ACHAR) of the Riverlands Foreshore Cycleway Development. The site is comprised of land located at 56 Prescott Parade, 123 & 123A Raleigh Rd, & 80A Aud Ave, Milperra (Lot 10 DP731859, Lots 23-27 DP7304, & Lot 21 DP749985), part of the City of Canterbury-Bankstown LGA, along the Georges River.  
The contact details for the proponent are:  
**Tessa Kore - tessa.kore@mirvac.com**  
Artifact Heritage have been engaged by the proponent to prepare an Aboriginal Cultural Heritage Assessment Report (ACHAR). As part of the SEARs application, an updated ACHAR must be completed.  
We are inviting registrations of interest in the project from Aboriginal groups and individuals who hold cultural knowledge relevant to determining the significance of Aboriginal objects and/or places in the locality of the project. Please note that the consultation guidelines require us to provide details of the Registered Aboriginal Parties to Heritage NSW (formerly Office of Environment and Heritage) and the Gandangara Local Aboriginal Land Council. In your response could you please advise if you would not like your details to be provided.  
Please register your interest in the project by end of day on **(21 June 2023)** by contacting:  
**Kieran Murray**  
**Artifact Heritage Services**  
Suite 56, Jones Bay Wharf, 26-32 Pirrama Rd, Pyrmont NSW 2009  
or email consultation@artifact.net.au

**Births**

**Had a birth in the family?**

To ADVERTISE a birth notice  
Call us on **9795 0011**  
Or email us at: **classifieds@torchemail.com.au**

**Birthdays**

**BIRTHDAYS**

To ADVERTISE your birthday notice  
Call us on **9795 0011** or email us at: **classifieds@torchemail.com.au**

**Massage**

**ADVERTISERS PLEASE NOTE:**  
Company policy in relation to advertisements for massage in this classification requires that you are a genuinely qualified massage therapist. Alternative health practitioners are expected to adhere to professional ethical standards. Copies of Accreditation Certificate(s) must be viewed and verified by the publisher prior to the commencement of advertising.

**AT PADSTOW**  
Full Body Relaxing Massage, 25 Howard Rd. **9773 8728**

**AT SEFTON** Beautiful Asian mature ladies. Top jobs, 153 Wellington Rd. **0401 591 360**

**Natural Therapies**

**AT YENNORA**  
Full body relaxing massage. 8143 Fairfield St. **0410 305 351**

**Personal Services**

**ALICE**, 24yo, HOT Chinese lady. Out calls only. **0421 920 173**

**BEST FULL BODY MASSAGE**  
100A Stoney Creek Rd Bexley. **0401 731 895**

**Pets**

**Have you loved and lost a pet? Share their story & celebrate their life. Place a Pet Tribute Memorial NOW.**  
Call us on **(02) 9795 0011**  
or email us at: **classifieds@torchemail.com.au**

**Accommodation**

**ANGUS YAGOONA LODGE**  
Furnished rooms. Some with kitchenettes. FREE gas/electricity. Parking on site. 100m station & shops. **9793 1397 0423 777 249**

**Job Market**

**Positions Vacant**

**1 TONNE UTE DRIVER CASUAL POSITION**  
Required for local Sydney deliveries. 4-5hrs per day. Knowledge of Sydney an advantage. Genuine worker with interest in job & customer service need only apply.  
**Contact Trevor 0412 663 156**

**ADVERTISE YOUR LOVED ONES**  
BIRTHDAY NOTICES  
PHONE **9795 0011**

**Positions Vacant**

**EXPERIENCED TELEPHONE SALES/ OFFICE ALL-ROUNDER**  
Exciting opportunity to join our fun & friendly team at Torch Publishing Company!  
Immediate start.  
FT/PT/ Casual positions available.  
Tele Sales - In/ outbond calls.  
Base salary and commission incentives offered  
Please email CV to:-  
**dallas@torchemail.com.au**

**ADVERTISING SALES EXECUTIVE**  
Torch Publishing Company is looking for an enthusiastic and dynamic sales person to join our successful team. Full-time position.  
**Duties include:**  
• Make sales calls to new and existing customers  
• Develop good business relationships with clients.  
A reliable vehicle and current drivers licence are both essential.  
In return we offer a base salary and vehicle allowance with an Incentive Scheme in place for achievers. In addition a monthly mobile phone allowance is available.  
Applications should be marked **Private and Confidential** and emailed to:-  
**dallas@torchemail.com.au**

**Anniversaries**

**Celebrating an ANNIVERSARY?**

To ADVERTISE your Anniversary notice  
Call us on: **9795 0011** or email us at: **classifieds@torchemail.com.au**

**NEED RESULTS?**  
TORCH CLASSIFIEDS 9795 0011

6	1	2	7	8	9	5	4	3
5	8	9	3	4	2	7	1	6
3	4	7	5	1	6	8	9	2
4	7	8	6	5	3	9	2	1
9	2	6	8	7	1	3	5	4
1	3	5	9	2	4	6	7	8
7	5	4	1	3	8	2	6	9
8	9	1	2	6	7	4	3	5
2	6	3	4	9	5	1	8	7

**CLASSIFIEDS DEADLINES**  
PLACE YOUR AD BY PHONE UP UNTIL 12 NOON TUESDAYS  
We accept copy via fax, email or Quickcut.  
FAXED AND EMAILED COPY MUST BE RECEIVED BY 10AM ON TUESDAY  
FAX: 02 9795 0096  
EMAIL: **classifieds@torchemail.com.au**  
For information on formats acceptable for electronic submissions, please phone the Classifieds Department on 02 9795 0011.  
The Company reserves the right to alter or omit advertisements; and while every care is exercised, is not responsible for error, mis-classifications, or non-insertion. No allowance will be made for errors unless attention is drawn to them within 6 days of publication.  
No responsibility is accepted for advertisements not appearing in strict alphabetical order.  
A cancellation number will be issued for cancellation of any current advertisement, and no credits will be given for non-cancellation unless this cancellation number is quoted.  
All advertisements accepted are subject to the above conditions.

## Assessment Methodology Out and Assessment Methodology Responses

**From:** Elizabeth Bonshek  
**Sent:** Thursday, 6 July 2023 12:37 PM  
**To:** Wenlissa01@hotmail.com  
**Subject:** 230640 Assessment Methodology, Riverlands Foreshore Cycle Path ACHAR

6 July 2023

Wendy Morgan

Guntawang Aboriginal Resources Incorporated

Wenlissa01@hotmail.com

**Re: Riverlands Foreshore Cycle Path: Proposed Aboriginal Cultural Heritage Assessment Methodology**

Dear Wendy Morgan

Thank you for registering as a stakeholder for the Riverlands Foreshore Cycle Path project. Your interest in the project has been formally registered in accordance with the *Aboriginal Cultural heritage consultation requirements for proponents 2010* (DECCW 2010a).

The next stage of Aboriginal cultural heritage work is due to commence, and we are contacting you regarding preparation of an Aboriginal Cultural Heritage Assessment Report (ACHAR) for the project.

This letter provides information about the project and the proposed methodology for the ACHAR. I would like to invite you to review the methodology and provide any comments you may have by 3 August 2023.

If you have any questions, please do not hesitate to contact Artefact Heritage on 02 9518 8411, or by email at [consultation@artefact.net.au](mailto:consultation@artefact.net.au).

Yours sincerely



Kieran Murray  
Aboriginal Cultural Heritage Officer  
Artefact Heritage Services Pty Ltd  
Suite 56, Jones Bay Wharf, 26-32 Pirrama Rd,  
Pyrmont NSW 2009

## 1.1 Introduction

Artefact Heritage has been engaged by Mirvac Homes to prepare an Aboriginal Cultural Heritage Assessment Report (ACHAR) for the property at 56 Prescott Parade, 123 & 123A Raleigh Rd, & 80A Auld Ave, Milperra (Lot 10 DP731859, Lots 23-27 DP7304, & Lot 21 DP749985). The study area is within the boundaries of the Gandangara Local Aboriginal Land Council (LALC) and is shown in Figure 1.

The project has been declared as a State Significant Development (SSD) under the *Environmental Planning & Assessment Act 1979*. The Secretary's Environmental Assessment Requirements (SEARs) were issued for the project (SSD 1440-Updated) and specify that:

---

*As part of the EIS assessment, the following matters must also be addressed:*

*heritage – including: an Aboriginal Cultural Heritage Assessment Report prepared in accordance with relevant guidelines, identifying, describing and assessing any impacts for any Aboriginal cultural heritage values on the site*

---

The proposal includes the construction of a foreshore cycleway and pedestrian access path along the foreshore of the Georges River, including a cyclist and pedestrian bridge over mangroves, watercourses and ancillary works.

## 1.2 Proposed assessment methodology

### 1.2.1 Statutory requirements for the completion of an ACHAR

Artefact Heritage proposes to develop an assessment methodology in accordance with the following guidelines:

- *Guide to Investigating, Assessing and Reporting on Aboriginal Cultural Heritage in NSW* (OEH 2011)
- *Aboriginal cultural heritage consultation requirements for proponents 2010* (DECCW 2010a)
- *Code of Practice for Archaeological Investigation of Aboriginal Objects in New South Wales* (DECCW 2010b)

The initial stages of this process have been completed, and a list of Registered Aboriginal Parties (RAPs) has been compiled. The present letter provides the RAPs with project information and the proposed assessment methodology for review.

The ACHAR will consist of the following components:

- **Aboriginal community consultation:** The initial stages of this process have been completed, and a list of Registered Aboriginal Parties (RAPs) has been compiled. The present letter provides the RAPs with project information and the proposed assessment methodology for review. The next stage of the consultation process will include the opportunity for comment on the proposed works and the assessment.
- **Review of existing knowledge:** Review of previous archaeological works and Aboriginal Heritage Information Management System (AHIMS) search results
- **Review of the landscape context:** Desktop assessment of the archaeological implications of the landscape features (soil landscapes, historic land use, geomorphic character, and natural resources) relevant to the study area.
- **Summary and discussion of the local and regional archaeological character of Aboriginal land use and its material traces based on the finds of the previous two steps**



- Development of a predictive model for the nature and distribution of archaeological evidence of Aboriginal land use based on the previous three steps.
- Completion of an archaeological survey to test the prediction developed in the previous step. If Aboriginal sites are identified, submissions of site recordings for registration on AHIMS would be undertaken.
- Discussion of the results of the archaeological survey and re-evaluation of the regional and local archaeological character.
- If additional Aboriginal sites are identified, submissions of site recordings for registration on AHIMS would be undertaken.
- Assessment of the significance of any identified Aboriginal objects or places.
- Assessment of likely impacts to Aboriginal objects and Potential Archaeological Deposits (PADs) based on the current design plans.
- Consideration of any practical measures that may be required to protect and conserve identified Aboriginal objects and places identified within the study area.

### 1.2.2 Timeframes

Artefact proposes the following indicative timeframes for the project:

- Distribution of this document to Registered Aboriginal Parties: 6 July 2023
- End of review period for the proposed methodology: 3 August 2023 (28 days from receipt of this letter).
- Distribution of draft ACHAR to Registered Aboriginal Parties for review: within one week of the closing date for comment on this methodology.

### 1.2.3 Information Sought

Mirvan Homes would appreciate your feedback on the methodology proposed above for the investigation and assessment of the study area.

In returning your answers, please include the following where appropriate:

- Any protocols that you would like adopted during the project.
- Identification of any Aboriginal objects of cultural significance and/or importance that you are aware of within the study area, and how you wish them to be dealt with during the project.
- Identification of any places of cultural significance and/or importance that you are aware of within the activity area, and how you wish them to be dealt with during the project.
- Guidance on the protocols, sensitivity, use and/or distribution of any cultural information that you provide to Mirvac.
- Whether you require any further information prior to Artefact Heritage proceeding with the project.

### Figure 1: Location of the study area



**From:** Elizabeth Bonshek  
**Sent:** Thursday, 6 July 2023 12:37 PM  
**To:** gamila\_roi@yahoo.com.au  
**Subject:** 230640 Assessment Methodology, Riverlands Foreshore Cycle Path ACHAR

6 July 2023

Thomas Dahlstrom  
Thomas Dahlstrom  
gamila\_roi@yahoo.com.au

**Re: Riverlands Foreshore Cycle Path: Proposed Aboriginal Cultural Heritage Assessment Methodology**

Dear Thomas Dahlstrom

Thank you for registering as a stakeholder for the Riverlands Foreshore Cycle Path project. Your interest in the project has been formally registered in accordance with the *Aboriginal Cultural heritage consultation requirements for proponents 2010* (DECCW 2010a).

The next stage of Aboriginal cultural heritage work is due to commence, and we are contacting you regarding preparation of an Aboriginal Cultural Heritage Assessment Report (ACHAR) for the project.

This letter provides information about the project and the proposed methodology for the ACHAR. I would like to invite you to review the methodology and provide any comments you may have by 3 August 2023.

If you have any questions, please do not hesitate to contact Artefact Heritage on 02 9518 8411, or by email at [consultation@artefact.net.au](mailto:consultation@artefact.net.au).

Yours sincerely



Kieran Murray  
Aboriginal Cultural Heritage Officer  
Artefact Heritage Services Pty Ltd  
Suite 56, Jones Bay Wharf, 26-32 Pirrama Rd,  
Pyrmont NSW 2009

## 1.1 Introduction

Artefact Heritage has been engaged by Mirvac Homes to prepare an Aboriginal Cultural Heritage Assessment Report (ACHAR) for the property at 56 Prescott Parade, 123 & 123A Raleigh Rd, & 80A Auld Ave, Milperra (Lot 10 DP731859, Lots 23-27 DP7304, & Lot 21 DP749985). The study area is within the boundaries of the Gandangara Local Aboriginal Land Council (LALC) and is shown in Figure 1.

The project has been declared as a State Significant Development (SSD) under the *Environmental Planning & Assessment Act 1979*. The Secretary's Environmental Assessment Requirements (SEARs) were issued for the project (SSD 1440-Updated) and specify that:

---

*As part of the EIS assessment, the following matters must also be addressed:*

*heritage – including: an Aboriginal Cultural Heritage Assessment Report prepared in accordance with relevant guidelines, identifying, describing and assessing any impacts for any Aboriginal cultural heritage values on the site*

---

The proposal includes the construction of a foreshore cycleway and pedestrian access path along the foreshore of the Georges River, including a cyclist and pedestrian bridge over mangroves, watercourses and ancillary works.

## 1.2 Proposed assessment methodology

### 1.2.1 Statutory requirements for the completion of an ACHAR

Artefact Heritage proposes to develop an assessment methodology in accordance with the following guidelines:

- *Guide to Investigating, Assessing and Reporting on Aboriginal Cultural Heritage in NSW* (OEH 2011)
- *Aboriginal cultural heritage consultation requirements for proponents 2010* (DECCW 2010a)
- *Code of Practice for Archaeological Investigation of Aboriginal Objects in New South Wales* (DECCW 2010b)

The initial stages of this process have been completed, and a list of Registered Aboriginal Parties (RAPs) has been compiled. The present letter provides the RAPs with project information and the proposed assessment methodology for review.

The ACHAR will consist of the following components:

- **Aboriginal community consultation:** The initial stages of this process have been completed, and a list of Registered Aboriginal Parties (RAPs) has been compiled. The present letter provides the RAPs with project information and the proposed assessment methodology for review. The next stage of the consultation process will include the opportunity for comment on the proposed works and the assessment.
- **Review of existing knowledge:** Review of previous archaeological works and Aboriginal Heritage Information Management System (AHIMS) search results
- **Review of the landscape context:** Desktop assessment of the archaeological implications of the landscape features (soil landscapes, historic land use, geomorphic character, and natural resources) relevant to the study area.
- **Summary and discussion of the local and regional archaeological character of Aboriginal land use and its material traces based on the finds of the previous two steps**

- Development of a predictive model for the nature and distribution of archaeological evidence of Aboriginal land use based on the previous three steps.
- Completion of an archaeological survey to test the prediction developed in the previous step. If Aboriginal sites are identified, submissions of site recordings for registration on AHIMS would be undertaken.
- Discussion of the results of the archaeological survey and re-evaluation of the regional and local archaeological character.
- If additional Aboriginal sites are identified, submissions of site recordings for registration on AHIMS would be undertaken.
- Assessment of the significance of any identified Aboriginal objects or places.
- Assessment of likely impacts to Aboriginal objects and Potential Archaeological Deposits (PADs) based on the current design plans.
- Consideration of any practical measures that may be required to protect and conserve identified Aboriginal objects and places identified within the study area.

### 1.2.2 Timeframes

Artefact proposes the following indicative timeframes for the project:

- Distribution of this document to Registered Aboriginal Parties: 6 July 2023
- End of review period for the proposed methodology: 3 August 2023 (28 days from receipt of this letter).
- Distribution of draft ACHAR to Registered Aboriginal Parties for review: within one week of the closing date for comment on this methodology.

### 1.2.3 Information Sought

Mirvan Homes would appreciate your feedback on the methodology proposed above for the investigation and assessment of the study area.

In returning your answers, please include the following where appropriate:

- Any protocols that you would like adopted during the project.
- Identification of any Aboriginal objects of cultural significance and/or importance that you are aware of within the study area, and how you wish them to be dealt with during the project.
- Identification of any places of cultural significance and/or importance that you are aware of within the activity area, and how you wish them to be dealt with during the project.
- Guidance on the protocols, sensitivity, use and/or distribution of any cultural information that you provide to Mirvac.
- Whether you require any further information prior to Artefact Heritage proceeding with the project.

### Figure 1: Location of the study area





**From:** Elizabeth Bonshek  
**Sent:** Thursday, 6 July 2023 12:37 PM  
**To:** scott@yarrawalk.com.au  
**Subject:** 230640 Assessment Methodology, Riverlands Foreshore Cycle Path ACHAR

6 July 2023

Scott Franks  
Yarrawalk Pty Ltd  
scott@yarrawalk.com.au

**Re: Riverlands Foreshore Cycle Path: Proposed Aboriginal Cultural Heritage Assessment Methodology**

Dear Scott Franks

Thank you for registering as a stakeholder for the Riverlands Foreshore Cycle Path project. Your interest in the project has been formally registered in accordance with the *Aboriginal Cultural heritage consultation requirements for proponents 2010* (DECCW 2010a).

The next stage of Aboriginal cultural heritage work is due to commence, and we are contacting you regarding preparation of an Aboriginal Cultural Heritage Assessment Report (ACHAR) for the project.

This letter provides information about the project and the proposed methodology for the ACHAR. I would like to invite you to review the methodology and provide any comments you may have by 3 August 2023.

If you have any questions, please do not hesitate to contact Artefact Heritage on 02 9518 8411, or by email at [consultation@artefact.net.au](mailto:consultation@artefact.net.au).

Yours sincerely



Kieran Murray  
Aboriginal Cultural Heritage Officer  
Artefact Heritage Services Pty Ltd  
Suite 56, Jones Bay Wharf, 26-32 Pirrama Rd,  
Pyrmont NSW 2009

## 1.1 Introduction

Artefact Heritage has been engaged by Mirvac Homes to prepare an Aboriginal Cultural Heritage Assessment Report (ACHAR) for the property at 56 Prescott Parade, 123 & 123A Raleigh Rd, & 80A Auld Ave, Milperra (Lot 10 DP731859, Lots 23-27 DP7304, & Lot 21 DP749985). The study area is within the boundaries of the Gandangara Local Aboriginal Land Council (LALC) and is shown in Figure 1.

The project has been declared as a State Significant Development (SSD) under the *Environmental Planning & Assessment Act 1979*. The Secretary's Environmental Assessment Requirements (SEARs) were issued for the project (SSD 1440-Updated) and specify that:

---

*As part of the EIS assessment, the following matters must also be addressed:*

*heritage – including: an Aboriginal Cultural Heritage Assessment Report prepared in accordance with relevant guidelines, identifying, describing and assessing any impacts for any Aboriginal cultural heritage values on the site*

---

The proposal includes the construction of a foreshore cycleway and pedestrian access path along the foreshore of the Georges River, including a cyclist and pedestrian bridge over mangroves, watercourses and ancillary works.

## 1.2 Proposed assessment methodology

### 1.2.1 Statutory requirements for the completion of an ACHAR

Artefact Heritage proposes to develop an assessment methodology in accordance with the following guidelines:

- *Guide to Investigating, Assessing and Reporting on Aboriginal Cultural Heritage in NSW* (OEH 2011)
- *Aboriginal cultural heritage consultation requirements for proponents 2010* (DECCW 2010a)
- *Code of Practice for Archaeological Investigation of Aboriginal Objects in New South Wales* (DECCW 2010b)

The initial stages of this process have been completed, and a list of Registered Aboriginal Parties (RAPs) has been compiled. The present letter provides the RAPs with project information and the proposed assessment methodology for review.

The ACHAR will consist of the following components:

- **Aboriginal community consultation:** The initial stages of this process have been completed, and a list of Registered Aboriginal Parties (RAPs) has been compiled. The present letter provides the RAPs with project information and the proposed assessment methodology for review. The next stage of the consultation process will include the opportunity for comment on the proposed works and the assessment.
- **Review of existing knowledge:** Review of previous archaeological works and Aboriginal Heritage Information Management System (AHIMS) search results
- **Review of the landscape context:** Desktop assessment of the archaeological implications of the landscape features (soil landscapes, historic land use, geomorphic character, and natural resources) relevant to the study area.
- **Summary and discussion of the local and regional archaeological character of Aboriginal land use and its material traces based on the finds of the previous two steps**

- Development of a predictive model for the nature and distribution of archaeological evidence of Aboriginal land use based on the previous three steps.
- Completion of an archaeological survey to test the prediction developed in the previous step. If Aboriginal sites are identified, submissions of site recordings for registration on AHIMS would be undertaken.
- Discussion of the results of the archaeological survey and re-evaluation of the regional and local archaeological character.
- If additional Aboriginal sites are identified, submissions of site recordings for registration on AHIMS would be undertaken.
- Assessment of the significance of any identified Aboriginal objects or places.
- Assessment of likely impacts to Aboriginal objects and Potential Archaeological Deposits (PADs) based on the current design plans.
- Consideration of any practical measures that may be required to protect and conserve identified Aboriginal objects and places identified within the study area.

### 1.2.2 Timeframes

Artefact proposes the following indicative timeframes for the project:

- Distribution of this document to Registered Aboriginal Parties: 6 July 2023
- End of review period for the proposed methodology: 3 August 2023 (28 days from receipt of this letter).
- Distribution of draft ACHAR to Registered Aboriginal Parties for review: within one week of the closing date for comment on this methodology.

### 1.2.3 Information Sought

Mirvan Homes would appreciate your feedback on the methodology proposed above for the investigation and assessment of the study area.

In returning your answers, please include the following where appropriate:

- Any protocols that you would like adopted during the project.
- Identification of any Aboriginal objects of cultural significance and/or importance that you are aware of within the study area, and how you wish them to be dealt with during the project.
- Identification of any places of cultural significance and/or importance that you are aware of within the activity area, and how you wish them to be dealt with during the project.
- Guidance on the protocols, sensitivity, use and/or distribution of any cultural information that you provide to Mirvac.
- Whether you require any further information prior to Artefact Heritage proceeding with the project.

### Figure 1: Location of the study area







**From:** Elizabeth Bonshek  
**Sent:** Thursday, 6 July 2023 12:37 PM  
**To:** philipkhan.acn@live.com.au  
**Subject:** 230640 Assessment Methodology, Riverlands Foreshore Cycle Path ACHAR

6 July 2023

Phil Khan  
Kamilaroi Yankuntjatjara Working Group  
philipkhan.acn@live.com.au

**Re: Riverlands Foreshore Cycle Path: Proposed Aboriginal Cultural Heritage Assessment Methodology**

Dear Phil Khan

Thank you for registering as a stakeholder for the Riverlands Foreshore Cycle Path project. Your interest in the project has been formally registered in accordance with the *Aboriginal Cultural heritage consultation requirements for proponents 2010* (DECCW 2010a).

The next stage of Aboriginal cultural heritage work is due to commence, and we are contacting you regarding preparation of an Aboriginal Cultural Heritage Assessment Report (ACHAR) for the project.

This letter provides information about the project and the proposed methodology for the ACHAR. I would like to invite you to review the methodology and provide any comments you may have by 3 August 2023.

If you have any questions, please do not hesitate to contact Artefact Heritage on 02 9518 8411, or by email at [consultation@artefact.net.au](mailto:consultation@artefact.net.au).

Yours sincerely



Kieran Murray  
Aboriginal Cultural Heritage Officer  
Artefact Heritage Services Pty Ltd  
Suite 56, Jones Bay Wharf, 26-32 Pirrama Rd,  
Pyrmont NSW 2009

## 1.1 Introduction

Artefact Heritage has been engaged by Mirvac Homes to prepare an Aboriginal Cultural Heritage Assessment Report (ACHAR) for the property at 56 Prescott Parade, 123 & 123A Raleigh Rd, & 80A Auld Ave, Milperra (Lot 10 DP731859, Lots 23-27 DP7304, & Lot 21 DP749985). The study area is within the boundaries of the Gandangara Local Aboriginal Land Council (LALC) and is shown in Figure 1.

The project has been declared as a State Significant Development (SSD) under the *Environmental Planning & Assessment Act 1979*. The Secretary's Environmental Assessment Requirements (SEARs) were issued for the project (SSD 1440-Updated) and specify that:

---

*As part of the EIS assessment, the following matters must also be addressed:*

*heritage – including: an Aboriginal Cultural Heritage Assessment Report prepared in accordance with relevant guidelines, identifying, describing and assessing any impacts for any Aboriginal cultural heritage values on the site*

---

The proposal includes the construction of a foreshore cycleway and pedestrian access path along the foreshore of the Georges River, including a cyclist and pedestrian bridge over mangroves, watercourses and ancillary works.

## 1.2 Proposed assessment methodology

### 1.2.1 Statutory requirements for the completion of an ACHAR

Artefact Heritage proposes to develop an assessment methodology in accordance with the following guidelines:

- *Guide to Investigating, Assessing and Reporting on Aboriginal Cultural Heritage in NSW* (OEH 2011)
- *Aboriginal cultural heritage consultation requirements for proponents 2010* (DECCW 2010a)
- *Code of Practice for Archaeological Investigation of Aboriginal Objects in New South Wales* (DECCW 2010b)

The initial stages of this process have been completed, and a list of Registered Aboriginal Parties (RAPs) has been compiled. The present letter provides the RAPs with project information and the proposed assessment methodology for review.

The ACHAR will consist of the following components:

- **Aboriginal community consultation:** The initial stages of this process have been completed, and a list of Registered Aboriginal Parties (RAPs) has been compiled. The present letter provides the RAPs with project information and the proposed assessment methodology for review. The next stage of the consultation process will include the opportunity for comment on the proposed works and the assessment.
- **Review of existing knowledge:** Review of previous archaeological works and Aboriginal Heritage Information Management System (AHIMS) search results
- **Review of the landscape context:** Desktop assessment of the archaeological implications of the landscape features (soil landscapes, historic land use, geomorphic character, and natural resources) relevant to the study area.
- **Summary and discussion of the local and regional archaeological character of Aboriginal land use and its material traces based on the finds of the previous two steps**

- Development of a predictive model for the nature and distribution of archaeological evidence of Aboriginal land use based on the previous three steps.
- Completion of an archaeological survey to test the prediction developed in the previous step. If Aboriginal sites are identified, submissions of site recordings for registration on AHIMS would be undertaken.
- Discussion of the results of the archaeological survey and re-evaluation of the regional and local archaeological character.
- If additional Aboriginal sites are identified, submissions of site recordings for registration on AHIMS would be undertaken.
- Assessment of the significance of any identified Aboriginal objects or places.
- Assessment of likely impacts to Aboriginal objects and Potential Archaeological Deposits (PADs) based on the current design plans.
- Consideration of any practical measures that may be required to protect and conserve identified Aboriginal objects and places identified within the study area.

### 1.2.2 Timeframes

Artefact proposes the following indicative timeframes for the project:

- Distribution of this document to Registered Aboriginal Parties: 6 July 2023
- End of review period for the proposed methodology: 3 August 2023 (28 days from receipt of this letter).
- Distribution of draft ACHAR to Registered Aboriginal Parties for review: within one week of the closing date for comment on this methodology.

### 1.2.3 Information Sought

Mirvan Homes would appreciate your feedback on the methodology proposed above for the investigation and assessment of the study area.

In returning your answers, please include the following where appropriate:

- Any protocols that you would like adopted during the project.
- Identification of any Aboriginal objects of cultural significance and/or importance that you are aware of within the study area, and how you wish them to be dealt with during the project.
- Identification of any places of cultural significance and/or importance that you are aware of within the activity area, and how you wish them to be dealt with during the project.
- Guidance on the protocols, sensitivity, use and/or distribution of any cultural information that you provide to Mirvac.
- Whether you require any further information prior to Artefact Heritage proceeding with the project.

### Figure 1: Location of the study area



**From:** Elizabeth Bonshek  
**Sent:** Thursday, 6 July 2023 12:37 PM  
**To:** corroboreecorp@outlook.com  
**Subject:** 230640 Assessment Methodology, Riverlands Foreshore Cycle Path ACHAR

6 July 2023

[REDACTED]  
Corroboree Aboriginal Corporation  
corroboreecorp@outlook.com

**Re: Riverlands Foreshore Cycle Path: Proposed Aboriginal Cultural Heritage Assessment Methodology**

Dear [REDACTED]

Thank you for registering as a stakeholder for the Riverlands Foreshore Cycle Path project. Your interest in the project has been formally registered in accordance with the *Aboriginal Cultural heritage consultation requirements for proponents 2010* (DECCW 2010a).

The next stage of Aboriginal cultural heritage work is due to commence, and we are contacting you regarding preparation of an Aboriginal Cultural Heritage Assessment Report (ACHAR) for the project.

This letter provides information about the project and the proposed methodology for the ACHAR. I would like to invite you to review the methodology and provide any comments you may have by 3 August 2023.

If you have any questions, please do not hesitate to contact Artefact Heritage on 02 9518 8411, or by email at [consultation@artefact.net.au](mailto:consultation@artefact.net.au).

Yours sincerely



Kieran Murray  
Aboriginal Cultural Heritage Officer  
Artefact Heritage Services Pty Ltd  
Suite 56, Jones Bay Wharf, 26-32 Pirrama Rd,  
Pyrmont NSW 2009



## 1.1 Introduction

Artefact Heritage has been engaged by Mirvac Homes to prepare an Aboriginal Cultural Heritage Assessment Report (ACHAR) for the property at 56 Prescott Parade, 123 & 123A Raleigh Rd, & 80A Auld Ave, Milperra (Lot 10 DP731859, Lots 23-27 DP7304, & Lot 21 DP749985). The study area is within the boundaries of the Gandangara Local Aboriginal Land Council (LALC) and is shown in Figure 1.

The project has been declared as a State Significant Development (SSD) under the *Environmental Planning & Assessment Act 1979*. The Secretary's Environmental Assessment Requirements (SEARs) were issued for the project (SSD 1440-Updated) and specify that:

---

*As part of the EIS assessment, the following matters must also be addressed:*

*heritage – including: an Aboriginal Cultural Heritage Assessment Report prepared in accordance with relevant guidelines, identifying, describing and assessing any impacts for any Aboriginal cultural heritage values on the site*

---

The proposal includes the construction of a foreshore cycleway and pedestrian access path along the foreshore of the Georges River, including a cyclist and pedestrian bridge over mangroves, watercourses and ancillary works.

## 1.2 Proposed assessment methodology

### 1.2.1 Statutory requirements for the completion of an ACHAR

Artefact Heritage proposes to develop an assessment methodology in accordance with the following guidelines:

- *Guide to Investigating, Assessing and Reporting on Aboriginal Cultural Heritage in NSW* (OEH 2011)
- *Aboriginal cultural heritage consultation requirements for proponents 2010* (DECCW 2010a)
- *Code of Practice for Archaeological Investigation of Aboriginal Objects in New South Wales* (DECCW 2010b)

The initial stages of this process have been completed, and a list of Registered Aboriginal Parties (RAPs) has been compiled. The present letter provides the RAPs with project information and the proposed assessment methodology for review.

The ACHAR will consist of the following components:

- **Aboriginal community consultation:** The initial stages of this process have been completed, and a list of Registered Aboriginal Parties (RAPs) has been compiled. The present letter provides the RAPs with project information and the proposed assessment methodology for review. The next stage of the consultation process will include the opportunity for comment on the proposed works and the assessment.
- **Review of existing knowledge:** Review of previous archaeological works and Aboriginal Heritage Information Management System (AHIMS) search results
- **Review of the landscape context:** Desktop assessment of the archaeological implications of the landscape features (soil landscapes, historic land use, geomorphic character, and natural resources) relevant to the study area.
- **Summary and discussion of the local and regional archaeological character of Aboriginal land use and its material traces based on the finds of the previous two steps**

- Development of a predictive model for the nature and distribution of archaeological evidence of Aboriginal land use based on the previous three steps.
- Completion of an archaeological survey to test the prediction developed in the previous step. If Aboriginal sites are identified, submissions of site recordings for registration on AHIMS would be undertaken.
- Discussion of the results of the archaeological survey and re-evaluation of the regional and local archaeological character.
- If additional Aboriginal sites are identified, submissions of site recordings for registration on AHIMS would be undertaken.
- Assessment of the significance of any identified Aboriginal objects or places.
- Assessment of likely impacts to Aboriginal objects and Potential Archaeological Deposits (PADs) based on the current design plans.
- Consideration of any practical measures that may be required to protect and conserve identified Aboriginal objects and places identified within the study area.

### 1.2.2 Timeframes

Artefact proposes the following indicative timeframes for the project:

- Distribution of this document to Registered Aboriginal Parties: 6 July 2023
- End of review period for the proposed methodology: 3 August 2023 (28 days from receipt of this letter).
- Distribution of draft ACHAR to Registered Aboriginal Parties for review: within one week of the closing date for comment on this methodology.

### 1.2.3 Information Sought

Mirvan Homes would appreciate your feedback on the methodology proposed above for the investigation and assessment of the study area.

In returning your answers, please include the following where appropriate:

- Any protocols that you would like adopted during the project.
- Identification of any Aboriginal objects of cultural significance and/or importance that you are aware of within the study area, and how you wish them to be dealt with during the project.
- Identification of any places of cultural significance and/or importance that you are aware of within the activity area, and how you wish them to be dealt with during the project.
- Guidance on the protocols, sensitivity, use and/or distribution of any cultural information that you provide to Mirvac.
- Whether you require any further information prior to Artefact Heritage proceeding with the project.

### Figure 1: Location of the study area



**From:** Elizabeth Bonshek  
**Sent:** Thursday, 6 July 2023 12:37 PM  
**To:** didgengunawalclan@yahoo.com.au  
**Subject:** 230640 Assessment Methodology, Riverlands Foreshore Cycle Path ACHAR

6 July 2023

Lillie Carroll and Paul Boyd  
Didge Ngunawal Clan  
didgengunawalclan@yahoo.com.au

**Re: Riverlands Foreshore Cycle Path: Proposed Aboriginal Cultural Heritage Assessment Methodology**

Dear Lillie Carroll and Paul Boyd

Thank you for registering as a stakeholder for the Riverlands Foreshore Cycle Path project. Your interest in the project has been formally registered in accordance with the *Aboriginal Cultural heritage consultation requirements for proponents 2010* (DECCW 2010a).

The next stage of Aboriginal cultural heritage work is due to commence, and we are contacting you regarding preparation of an Aboriginal Cultural Heritage Assessment Report (ACHAR) for the project.

This letter provides information about the project and the proposed methodology for the ACHAR. I would like to invite you to review the methodology and provide any comments you may have by 3 August 2023.

If you have any questions, please do not hesitate to contact Artefact Heritage on 02 9518 8411, or by email at [consultation@artefact.net.au](mailto:consultation@artefact.net.au).

Yours sincerely



Kieran Murray  
Aboriginal Cultural Heritage Officer  
Artefact Heritage Services Pty Ltd  
Suite 56, Jones Bay Wharf, 26-32 Pirrama Rd,  
Pyrmont NSW 2009

## 1.1 Introduction

Artefact Heritage has been engaged by Mirvac Homes to prepare an Aboriginal Cultural Heritage Assessment Report (ACHAR) for the property at 56 Prescott Parade, 123 & 123A Raleigh Rd, & 80A Auld Ave, Milperra (Lot 10 DP731859, Lots 23-27 DP7304, & Lot 21 DP749985). The study area is within the boundaries of the Gandangara Local Aboriginal Land Council (LALC) and is shown in Figure 1.

The project has been declared as a State Significant Development (SSD) under the *Environmental Planning & Assessment Act 1979*. The Secretary's Environmental Assessment Requirements (SEARs) were issued for the project (SSD 1440-Updated) and specify that:

---

*As part of the EIS assessment, the following matters must also be addressed:*

*heritage – including: an Aboriginal Cultural Heritage Assessment Report prepared in accordance with relevant guidelines, identifying, describing and assessing any impacts for any Aboriginal cultural heritage values on the site*

---

The proposal includes the construction of a foreshore cycleway and pedestrian access path along the foreshore of the Georges River, including a cyclist and pedestrian bridge over mangroves, watercourses and ancillary works.

## 1.2 Proposed assessment methodology

### 1.2.1 Statutory requirements for the completion of an ACHAR

Artefact Heritage proposes to develop an assessment methodology in accordance with the following guidelines:

- *Guide to Investigating, Assessing and Reporting on Aboriginal Cultural Heritage in NSW* (OEH 2011)
- *Aboriginal cultural heritage consultation requirements for proponents 2010* (DECCW 2010a)
- *Code of Practice for Archaeological Investigation of Aboriginal Objects in New South Wales* (DECCW 2010b)

The initial stages of this process have been completed, and a list of Registered Aboriginal Parties (RAPs) has been compiled. The present letter provides the RAPs with project information and the proposed assessment methodology for review.

The ACHAR will consist of the following components:

- **Aboriginal community consultation:** The initial stages of this process have been completed, and a list of Registered Aboriginal Parties (RAPs) has been compiled. The present letter provides the RAPs with project information and the proposed assessment methodology for review. The next stage of the consultation process will include the opportunity for comment on the proposed works and the assessment.
- **Review of existing knowledge:** Review of previous archaeological works and Aboriginal Heritage Information Management System (AHIMS) search results
- **Review of the landscape context:** Desktop assessment of the archaeological implications of the landscape features (soil landscapes, historic land use, geomorphic character, and natural resources) relevant to the study area.
- **Summary and discussion of the local and regional archaeological character of Aboriginal land use and its material traces based on the finds of the previous two steps**



- Development of a predictive model for the nature and distribution of archaeological evidence of Aboriginal land use based on the previous three steps.
- Completion of an archaeological survey to test the prediction developed in the previous step. If Aboriginal sites are identified, submissions of site recordings for registration on AHIMS would be undertaken.
- Discussion of the results of the archaeological survey and re-evaluation of the regional and local archaeological character.
- If additional Aboriginal sites are identified, submissions of site recordings for registration on AHIMS would be undertaken.
- Assessment of the significance of any identified Aboriginal objects or places.
- Assessment of likely impacts to Aboriginal objects and Potential Archaeological Deposits (PADs) based on the current design plans.
- Consideration of any practical measures that may be required to protect and conserve identified Aboriginal objects and places identified within the study area.

### 1.2.2 Timeframes

Artefact proposes the following indicative timeframes for the project:

- Distribution of this document to Registered Aboriginal Parties: 6 July 2023
- End of review period for the proposed methodology: 3 August 2023 (28 days from receipt of this letter).
- Distribution of draft ACHAR to Registered Aboriginal Parties for review: within one week of the closing date for comment on this methodology.

### 1.2.3 Information Sought

Mirvan Homes would appreciate your feedback on the methodology proposed above for the investigation and assessment of the study area.

In returning your answers, please include the following where appropriate:

- Any protocols that you would like adopted during the project.
- Identification of any Aboriginal objects of cultural significance and/or importance that you are aware of within the study area, and how you wish them to be dealt with during the project.
- Identification of any places of cultural significance and/or importance that you are aware of within the activity area, and how you wish them to be dealt with during the project.
- Guidance on the protocols, sensitivity, use and/or distribution of any cultural information that you provide to Mirvac.
- Whether you require any further information prior to Artefact Heritage proceeding with the project.

### Figure 1: Location of the study area



**From:** Elizabeth Bonshek  
**Sent:** Thursday, 6 July 2023 12:37 PM  
**To:** clive.freeman@y7mail.com  
**Subject:** 230640 Assessment Methodology, Riverlands Foreshore Cycle Path ACHAR

6 July 2023

Clive Freeman  
Clive Freeman  
clive.freeman@y7mail.com

**Re: Riverlands Foreshore Cycle Path: Proposed Aboriginal Cultural Heritage Assessment Methodology**

Dear Clive Freeman

Thank you for registering as a stakeholder for the Riverlands Foreshore Cycle Path project. Your interest in the project has been formally registered in accordance with the *Aboriginal Cultural heritage consultation requirements for proponents 2010* (DECCW 2010a).

The next stage of Aboriginal cultural heritage work is due to commence, and we are contacting you regarding preparation of an Aboriginal Cultural Heritage Assessment Report (ACHAR) for the project.

This letter provides information about the project and the proposed methodology for the ACHAR. I would like to invite you to review the methodology and provide any comments you may have by 3 August 2023.

If you have any questions, please do not hesitate to contact Artefact Heritage on 02 9518 8411, or by email at [consultation@artefact.net.au](mailto:consultation@artefact.net.au).

Yours sincerely



Kieran Murray  
Aboriginal Cultural Heritage Officer  
Artefact Heritage Services Pty Ltd  
Suite 56, Jones Bay Wharf, 26-32 Pirrama Rd,  
Pyrmont NSW 2009

## 1.1 Introduction

Artefact Heritage has been engaged by Mirvac Homes to prepare an Aboriginal Cultural Heritage Assessment Report (ACHAR) for the property at 56 Prescott Parade, 123 & 123A Raleigh Rd, & 80A Auld Ave, Milperra (Lot 10 DP731859, Lots 23-27 DP7304, & Lot 21 DP749985). The study area is within the boundaries of the Gandangara Local Aboriginal Land Council (LALC) and is shown in Figure 1.

The project has been declared as a State Significant Development (SSD) under the *Environmental Planning & Assessment Act 1979*. The Secretary's Environmental Assessment Requirements (SEARs) were issued for the project (SSD 1440-Updated) and specify that:

---

*As part of the EIS assessment, the following matters must also be addressed:*

*heritage – including: an Aboriginal Cultural Heritage Assessment Report prepared in accordance with relevant guidelines, identifying, describing and assessing any impacts for any Aboriginal cultural heritage values on the site*

---

The proposal includes the construction of a foreshore cycleway and pedestrian access path along the foreshore of the Georges River, including a cyclist and pedestrian bridge over mangroves, watercourses and ancillary works.

## 1.2 Proposed assessment methodology

### 1.2.1 Statutory requirements for the completion of an ACHAR

Artefact Heritage proposes to develop an assessment methodology in accordance with the following guidelines:

- *Guide to Investigating, Assessing and Reporting on Aboriginal Cultural Heritage in NSW* (OEH 2011)
- *Aboriginal cultural heritage consultation requirements for proponents 2010* (DECCW 2010a)
- *Code of Practice for Archaeological Investigation of Aboriginal Objects in New South Wales* (DECCW 2010b)

The initial stages of this process have been completed, and a list of Registered Aboriginal Parties (RAPs) has been compiled. The present letter provides the RAPs with project information and the proposed assessment methodology for review.

The ACHAR will consist of the following components:

- **Aboriginal community consultation:** The initial stages of this process have been completed, and a list of Registered Aboriginal Parties (RAPs) has been compiled. The present letter provides the RAPs with project information and the proposed assessment methodology for review. The next stage of the consultation process will include the opportunity for comment on the proposed works and the assessment.
- **Review of existing knowledge:** Review of previous archaeological works and Aboriginal Heritage Information Management System (AHIMS) search results
- **Review of the landscape context:** Desktop assessment of the archaeological implications of the landscape features (soil landscapes, historic land use, geomorphic character, and natural resources) relevant to the study area.
- **Summary and discussion of the local and regional archaeological character of Aboriginal land use and its material traces based on the finds of the previous two steps**

- Development of a predictive model for the nature and distribution of archaeological evidence of Aboriginal land use based on the previous three steps.
- Completion of an archaeological survey to test the prediction developed in the previous step. If Aboriginal sites are identified, submissions of site recordings for registration on AHIMS would be undertaken.
- Discussion of the results of the archaeological survey and re-evaluation of the regional and local archaeological character.
- If additional Aboriginal sites are identified, submissions of site recordings for registration on AHIMS would be undertaken.
- Assessment of the significance of any identified Aboriginal objects or places.
- Assessment of likely impacts to Aboriginal objects and Potential Archaeological Deposits (PADs) based on the current design plans.
- Consideration of any practical measures that may be required to protect and conserve identified Aboriginal objects and places identified within the study area.

### 1.2.2 Timeframes

Artefact proposes the following indicative timeframes for the project:

- Distribution of this document to Registered Aboriginal Parties: 6 July 2023
- End of review period for the proposed methodology: 3 August 2023 (28 days from receipt of this letter).
- Distribution of draft ACHAR to Registered Aboriginal Parties for review: within one week of the closing date for comment on this methodology.

### 1.2.3 Information Sought

Mirvan Homes would appreciate your feedback on the methodology proposed above for the investigation and assessment of the study area.

In returning your answers, please include the following where appropriate:

- Any protocols that you would like adopted during the project.
- Identification of any Aboriginal objects of cultural significance and/or importance that you are aware of within the study area, and how you wish them to be dealt with during the project.
- Identification of any places of cultural significance and/or importance that you are aware of within the activity area, and how you wish them to be dealt with during the project.
- Guidance on the protocols, sensitivity, use and/or distribution of any cultural information that you provide to Mirvac.
- Whether you require any further information prior to Artefact Heritage proceeding with the project.

### Figure 1: Location of the study area





**From:** Elizabeth Bonshek  
**Sent:** Thursday, 6 July 2023 12:37 PM  
**To:** butuheritage@gmail.com  
**Subject:** 230640 Assessment Methodology, Riverlands Foreshore Cycle Path ACHAR

6 July 2023

Jennifer Beale  
Butucarbin Aboriginal Corporation  
butuheritage@gmail.com

**Re: Riverlands Foreshore Cycle Path: Proposed Aboriginal Cultural Heritage Assessment Methodology**

Dear Jennifer Beale

Thank you for registering as a stakeholder for the Riverlands Foreshore Cycle Path project. Your interest in the project has been formally registered in accordance with the *Aboriginal Cultural heritage consultation requirements for proponents 2010* (DECCW 2010a).

The next stage of Aboriginal cultural heritage work is due to commence, and we are contacting you regarding preparation of an Aboriginal Cultural Heritage Assessment Report (ACHAR) for the project.

This letter provides information about the project and the proposed methodology for the ACHAR. I would like to invite you to review the methodology and provide any comments you may have by 3 August 2023.

If you have any questions, please do not hesitate to contact Artefact Heritage on 02 9518 8411, or by email at [consultation@artefact.net.au](mailto:consultation@artefact.net.au).

Yours sincerely



Kieran Murray  
Aboriginal Cultural Heritage Officer  
Artefact Heritage Services Pty Ltd  
Suite 56, Jones Bay Wharf, 26-32 Pirrama Rd,  
Pyrmont NSW 2009

## 1.1 Introduction

Artefact Heritage has been engaged by Mirvac Homes to prepare an Aboriginal Cultural Heritage Assessment Report (ACHAR) for the property at 56 Prescott Parade, 123 & 123A Raleigh Rd, & 80A Auld Ave, Milperra (Lot 10 DP731859, Lots 23-27 DP7304, & Lot 21 DP749985). The study area is within the boundaries of the Gandangara Local Aboriginal Land Council (LALC) and is shown in Figure 1.

The project has been declared as a State Significant Development (SSD) under the *Environmental Planning & Assessment Act 1979*. The Secretary's Environmental Assessment Requirements (SEARs) were issued for the project (SSD 1440-Updated) and specify that:

---

*As part of the EIS assessment, the following matters must also be addressed:*

*heritage – including: an Aboriginal Cultural Heritage Assessment Report prepared in accordance with relevant guidelines, identifying, describing and assessing any impacts for any Aboriginal cultural heritage values on the site*

---

The proposal includes the construction of a foreshore cycleway and pedestrian access path along the foreshore of the Georges River, including a cyclist and pedestrian bridge over mangroves, watercourses and ancillary works.

## 1.2 Proposed assessment methodology

### 1.2.1 Statutory requirements for the completion of an ACHAR

Artefact Heritage proposes to develop an assessment methodology in accordance with the following guidelines:

- *Guide to Investigating, Assessing and Reporting on Aboriginal Cultural Heritage in NSW* (OEH 2011)
- *Aboriginal cultural heritage consultation requirements for proponents 2010* (DECCW 2010a)
- *Code of Practice for Archaeological Investigation of Aboriginal Objects in New South Wales* (DECCW 2010b)

The initial stages of this process have been completed, and a list of Registered Aboriginal Parties (RAPs) has been compiled. The present letter provides the RAPs with project information and the proposed assessment methodology for review.

The ACHAR will consist of the following components:

- **Aboriginal community consultation:** The initial stages of this process have been completed, and a list of Registered Aboriginal Parties (RAPs) has been compiled. The present letter provides the RAPs with project information and the proposed assessment methodology for review. The next stage of the consultation process will include the opportunity for comment on the proposed works and the assessment.
- **Review of existing knowledge:** Review of previous archaeological works and Aboriginal Heritage Information Management System (AHIMS) search results
- **Review of the landscape context:** Desktop assessment of the archaeological implications of the landscape features (soil landscapes, historic land use, geomorphic character, and natural resources) relevant to the study area.
- **Summary and discussion of the local and regional archaeological character of Aboriginal land use and its material traces based on the finds of the previous two steps**

- Development of a predictive model for the nature and distribution of archaeological evidence of Aboriginal land use based on the previous three steps.
- Completion of an archaeological survey to test the prediction developed in the previous step. If Aboriginal sites are identified, submissions of site recordings for registration on AHIMS would be undertaken.
- Discussion of the results of the archaeological survey and re-evaluation of the regional and local archaeological character.
- If additional Aboriginal sites are identified, submissions of site recordings for registration on AHIMS would be undertaken.
- Assessment of the significance of any identified Aboriginal objects or places.
- Assessment of likely impacts to Aboriginal objects and Potential Archaeological Deposits (PADs) based on the current design plans.
- Consideration of any practical measures that may be required to protect and conserve identified Aboriginal objects and places identified within the study area.

### 1.2.2 Timeframes

Artefact proposes the following indicative timeframes for the project:

- Distribution of this document to Registered Aboriginal Parties: 6 July 2023
- End of review period for the proposed methodology: 3 August 2023 (28 days from receipt of this letter).
- Distribution of draft ACHAR to Registered Aboriginal Parties for review: within one week of the closing date for comment on this methodology.

### 1.2.3 Information Sought

Mirvan Homes would appreciate your feedback on the methodology proposed above for the investigation and assessment of the study area.

In returning your answers, please include the following where appropriate:

- Any protocols that you would like adopted during the project.
- Identification of any Aboriginal objects of cultural significance and/or importance that you are aware of within the study area, and how you wish them to be dealt with during the project.
- Identification of any places of cultural significance and/or importance that you are aware of within the activity area, and how you wish them to be dealt with during the project.
- Guidance on the protocols, sensitivity, use and/or distribution of any cultural information that you provide to Mirvac.
- Whether you require any further information prior to Artefact Heritage proceeding with the project.

### Figure 1: Location of the study area







**From:** Elizabeth Bonshek  
**Sent:** Thursday, 6 July 2023 12:37 PM  
**To:** murrabidgeemullangari@yahoo.com.au  
**Subject:** 230640 Assessment Methodology, Riverlands Foreshore Cycle Path ACHAR

6 July 2023

Darleen Johnson and Ryan Johnson  
Murra Bidgee Mullangari Aboriginal Corporation  
murrabidgeemullangari@yahoo.com.au

**Re: Riverlands Foreshore Cycle Path: Proposed Aboriginal Cultural Heritage Assessment Methodology**

Dear Darleen Johnson and Ryan Johnson

Thank you for registering as a stakeholder for the Riverlands Foreshore Cycle Path project. Your interest in the project has been formally registered in accordance with the *Aboriginal Cultural heritage consultation requirements for proponents 2010* (DECCW 2010a).

The next stage of Aboriginal cultural heritage work is due to commence, and we are contacting you regarding preparation of an Aboriginal Cultural Heritage Assessment Report (ACHAR) for the project.

This letter provides information about the project and the proposed methodology for the ACHAR. I would like to invite you to review the methodology and provide any comments you may have by 3 August 2023.

If you have any questions, please do not hesitate to contact Artefact Heritage on 02 9518 8411, or by email at [consultation@artefact.net.au](mailto:consultation@artefact.net.au).

Yours sincerely



Kieran Murray  
Aboriginal Cultural Heritage Officer  
Artefact Heritage Services Pty Ltd  
Suite 56, Jones Bay Wharf, 26-32 Pirrama Rd,  
Pyrmont NSW 2009

## 1.1 Introduction

Artefact Heritage has been engaged by Mirvac Homes to prepare an Aboriginal Cultural Heritage Assessment Report (ACHAR) for the property at 56 Prescott Parade, 123 & 123A Raleigh Rd, & 80A Auld Ave, Milperra (Lot 10 DP731859, Lots 23-27 DP7304, & Lot 21 DP749985). The study area is within the boundaries of the Gandangara Local Aboriginal Land Council (LALC) and is shown in Figure 1.

The project has been declared as a State Significant Development (SSD) under the *Environmental Planning & Assessment Act 1979*. The Secretary's Environmental Assessment Requirements (SEARs) were issued for the project (SSD 1440-Updated) and specify that:

---

*As part of the EIS assessment, the following matters must also be addressed:*

*heritage – including: an Aboriginal Cultural Heritage Assessment Report prepared in accordance with relevant guidelines, identifying, describing and assessing any impacts for any Aboriginal cultural heritage values on the site*

---

The proposal includes the construction of a foreshore cycleway and pedestrian access path along the foreshore of the Georges River, including a cyclist and pedestrian bridge over mangroves, watercourses and ancillary works.

## 1.2 Proposed assessment methodology

### 1.2.1 Statutory requirements for the completion of an ACHAR

Artefact Heritage proposes to develop an assessment methodology in accordance with the following guidelines:

- *Guide to Investigating, Assessing and Reporting on Aboriginal Cultural Heritage in NSW* (OEH 2011)
- *Aboriginal cultural heritage consultation requirements for proponents 2010* (DECCW 2010a)
- *Code of Practice for Archaeological Investigation of Aboriginal Objects in New South Wales* (DECCW 2010b)

The initial stages of this process have been completed, and a list of Registered Aboriginal Parties (RAPs) has been compiled. The present letter provides the RAPs with project information and the proposed assessment methodology for review.

The ACHAR will consist of the following components:

- **Aboriginal community consultation:** The initial stages of this process have been completed, and a list of Registered Aboriginal Parties (RAPs) has been compiled. The present letter provides the RAPs with project information and the proposed assessment methodology for review. The next stage of the consultation process will include the opportunity for comment on the proposed works and the assessment.
- **Review of existing knowledge:** Review of previous archaeological works and Aboriginal Heritage Information Management System (AHIMS) search results
- **Review of the landscape context:** Desktop assessment of the archaeological implications of the landscape features (soil landscapes, historic land use, geomorphic character, and natural resources) relevant to the study area.
- **Summary and discussion of the local and regional archaeological character of Aboriginal land use and its material traces based on the finds of the previous two steps**

- Development of a predictive model for the nature and distribution of archaeological evidence of Aboriginal land use based on the previous three steps.
- Completion of an archaeological survey to test the prediction developed in the previous step. If Aboriginal sites are identified, submissions of site recordings for registration on AHIMS would be undertaken.
- Discussion of the results of the archaeological survey and re-evaluation of the regional and local archaeological character.
- If additional Aboriginal sites are identified, submissions of site recordings for registration on AHIMS would be undertaken.
- Assessment of the significance of any identified Aboriginal objects or places.
- Assessment of likely impacts to Aboriginal objects and Potential Archaeological Deposits (PADs) based on the current design plans.
- Consideration of any practical measures that may be required to protect and conserve identified Aboriginal objects and places identified within the study area.

### 1.2.2 Timeframes

Artefact proposes the following indicative timeframes for the project:

- Distribution of this document to Registered Aboriginal Parties: 6 July 2023
- End of review period for the proposed methodology: 3 August 2023 (28 days from receipt of this letter).
- Distribution of draft ACHAR to Registered Aboriginal Parties for review: within one week of the closing date for comment on this methodology.

### 1.2.3 Information Sought

Mirvan Homes would appreciate your feedback on the methodology proposed above for the investigation and assessment of the study area.

In returning your answers, please include the following where appropriate:

- Any protocols that you would like adopted during the project.
- Identification of any Aboriginal objects of cultural significance and/or importance that you are aware of within the study area, and how you wish them to be dealt with during the project.
- Identification of any places of cultural significance and/or importance that you are aware of within the activity area, and how you wish them to be dealt with during the project.
- Guidance on the protocols, sensitivity, use and/or distribution of any cultural information that you provide to Mirvac.
- Whether you require any further information prior to Artefact Heritage proceeding with the project.

### Figure 1: Location of the study area



**From:** Elizabeth Bonshek  
**Sent:** Thursday, 6 July 2023 12:37 PM  
**To:** bpartell@glalc.org.au  
**Subject:** 230640 Assessment Methodology, Riverlands Foreshore Cycle Path ACHAR

6 July 2023

Bronwyn Partell  
Gandangara LALC  
bpartell@glalc.org.au

**Re: Riverlands Foreshore Cycle Path: Proposed Aboriginal Cultural Heritage Assessment Methodology**

Dear Bronwyn Partell

Thank you for registering as a stakeholder for the Riverlands Foreshore Cycle Path project. Your interest in the project has been formally registered in accordance with the *Aboriginal Cultural heritage consultation requirements for proponents 2010* (DECCW 2010a).

The next stage of Aboriginal cultural heritage work is due to commence, and we are contacting you regarding preparation of an Aboriginal Cultural Heritage Assessment Report (ACHAR) for the project.

This letter provides information about the project and the proposed methodology for the ACHAR. I would like to invite you to review the methodology and provide any comments you may have by 3 August 2023.

If you have any questions, please do not hesitate to contact Artefact Heritage on 02 9518 8411, or by email at [consultation@artefact.net.au](mailto:consultation@artefact.net.au).

Yours sincerely



Kieran Murray  
Aboriginal Cultural Heritage Officer  
Artefact Heritage Services Pty Ltd  
Suite 56, Jones Bay Wharf, 26-32 Pirrama Rd,  
Pyrmont NSW 2009



## 1.1 Introduction

Artefact Heritage has been engaged by Mirvac Homes to prepare an Aboriginal Cultural Heritage Assessment Report (ACHAR) for the property at 56 Prescott Parade, 123 & 123A Raleigh Rd, & 80A Auld Ave, Milperra (Lot 10 DP731859, Lots 23-27 DP7304, & Lot 21 DP749985). The study area is within the boundaries of the Gandangara Local Aboriginal Land Council (LALC) and is shown in Figure 1.

The project has been declared as a State Significant Development (SSD) under the *Environmental Planning & Assessment Act 1979*. The Secretary's Environmental Assessment Requirements (SEARs) were issued for the project (SSD 1440-Updated) and specify that:

---

*As part of the EIS assessment, the following matters must also be addressed:*

*heritage – including: an Aboriginal Cultural Heritage Assessment Report prepared in accordance with relevant guidelines, identifying, describing and assessing any impacts for any Aboriginal cultural heritage values on the site*

---

The proposal includes the construction of a foreshore cycleway and pedestrian access path along the foreshore of the Georges River, including a cyclist and pedestrian bridge over mangroves, watercourses and ancillary works.

## 1.2 Proposed assessment methodology

### 1.2.1 Statutory requirements for the completion of an ACHAR

Artefact Heritage proposes to develop an assessment methodology in accordance with the following guidelines:

- *Guide to Investigating, Assessing and Reporting on Aboriginal Cultural Heritage in NSW* (OEH 2011)
- *Aboriginal cultural heritage consultation requirements for proponents 2010* (DECCW 2010a)
- *Code of Practice for Archaeological Investigation of Aboriginal Objects in New South Wales* (DECCW 2010b)

The initial stages of this process have been completed, and a list of Registered Aboriginal Parties (RAPs) has been compiled. The present letter provides the RAPs with project information and the proposed assessment methodology for review.

The ACHAR will consist of the following components:

- **Aboriginal community consultation:** The initial stages of this process have been completed, and a list of Registered Aboriginal Parties (RAPs) has been compiled. The present letter provides the RAPs with project information and the proposed assessment methodology for review. The next stage of the consultation process will include the opportunity for comment on the proposed works and the assessment.
- **Review of existing knowledge:** Review of previous archaeological works and Aboriginal Heritage Information Management System (AHIMS) search results
- **Review of the landscape context:** Desktop assessment of the archaeological implications of the landscape features (soil landscapes, historic land use, geomorphic character, and natural resources) relevant to the study area.
- **Summary and discussion of the local and regional archaeological character of Aboriginal land use and its material traces based on the finds of the previous two steps**

- Development of a predictive model for the nature and distribution of archaeological evidence of Aboriginal land use based on the previous three steps.
- Completion of an archaeological survey to test the prediction developed in the previous step. If Aboriginal sites are identified, submissions of site recordings for registration on AHIMS would be undertaken.
- Discussion of the results of the archaeological survey and re-evaluation of the regional and local archaeological character.
- If additional Aboriginal sites are identified, submissions of site recordings for registration on AHIMS would be undertaken.
- Assessment of the significance of any identified Aboriginal objects or places.
- Assessment of likely impacts to Aboriginal objects and Potential Archaeological Deposits (PADs) based on the current design plans.
- Consideration of any practical measures that may be required to protect and conserve identified Aboriginal objects and places identified within the study area.

### 1.2.2 Timeframes

Artefact proposes the following indicative timeframes for the project:

- Distribution of this document to Registered Aboriginal Parties: 6 July 2023
- End of review period for the proposed methodology: 3 August 2023 (28 days from receipt of this letter).
- Distribution of draft ACHAR to Registered Aboriginal Parties for review: within one week of the closing date for comment on this methodology.

### 1.2.3 Information Sought

Mirvan Homes would appreciate your feedback on the methodology proposed above for the investigation and assessment of the study area.

In returning your answers, please include the following where appropriate:

- Any protocols that you would like adopted during the project.
- Identification of any Aboriginal objects of cultural significance and/or importance that you are aware of within the study area, and how you wish them to be dealt with during the project.
- Identification of any places of cultural significance and/or importance that you are aware of within the activity area, and how you wish them to be dealt with during the project.
- Guidance on the protocols, sensitivity, use and/or distribution of any cultural information that you provide to Mirvac.
- Whether you require any further information prior to Artefact Heritage proceeding with the project.

### Figure 1: Location of the study area



**From:** Elizabeth Bonshek  
**Sent:** Thursday, 6 July 2023 12:37 PM  
**To:** bunjil.smith@gmail.com  
**Subject:** 230640 Assessment Methodology, Riverlands Foreshore Cycle Path ACHAR

6 July 2023

Basil Smith

Goobah Development PTY LTD (Murrin Clan/Peoples)

bunjil.smith@gmail.com

**Re: Riverlands Foreshore Cycle Path: Proposed Aboriginal Cultural Heritage Assessment Methodology**

Dear Basil Smith

Thank you for registering as a stakeholder for the Riverlands Foreshore Cycle Path project. Your interest in the project has been formally registered in accordance with the *Aboriginal Cultural heritage consultation requirements for proponents 2010* (DECCW 2010a).

The next stage of Aboriginal cultural heritage work is due to commence, and we are contacting you regarding preparation of an Aboriginal Cultural Heritage Assessment Report (ACHAR) for the project.

This letter provides information about the project and the proposed methodology for the ACHAR. I would like to invite you to review the methodology and provide any comments you may have by 3 August 2023.

If you have any questions, please do not hesitate to contact Artefact Heritage on 02 9518 8411, or by email at [consultation@artefact.net.au](mailto:consultation@artefact.net.au).

Yours sincerely



Kieran Murray  
Aboriginal Cultural Heritage Officer  
Artefact Heritage Services Pty Ltd  
Suite 56, Jones Bay Wharf, 26-32 Pirrama Rd,  
Pyrmont NSW 2009

## 1.1 Introduction

Artefact Heritage has been engaged by Mirvac Homes to prepare an Aboriginal Cultural Heritage Assessment Report (ACHAR) for the property at 56 Prescott Parade, 123 & 123A Raleigh Rd, & 80A Auld Ave, Milperra (Lot 10 DP731859, Lots 23-27 DP7304, & Lot 21 DP749985). The study area is within the boundaries of the Gandangara Local Aboriginal Land Council (LALC) and is shown in Figure 1.

The project has been declared as a State Significant Development (SSD) under the *Environmental Planning & Assessment Act 1979*. The Secretary's Environmental Assessment Requirements (SEARs) were issued for the project (SSD 1440-Updated) and specify that:

---

*As part of the EIS assessment, the following matters must also be addressed:*

*heritage – including: an Aboriginal Cultural Heritage Assessment Report prepared in accordance with relevant guidelines, identifying, describing and assessing any impacts for any Aboriginal cultural heritage values on the site*

---

The proposal includes the construction of a foreshore cycleway and pedestrian access path along the foreshore of the Georges River, including a cyclist and pedestrian bridge over mangroves, watercourses and ancillary works.

## 1.2 Proposed assessment methodology

### 1.2.1 Statutory requirements for the completion of an ACHAR

Artefact Heritage proposes to develop an assessment methodology in accordance with the following guidelines:

- *Guide to Investigating, Assessing and Reporting on Aboriginal Cultural Heritage in NSW* (OEH 2011)
- *Aboriginal cultural heritage consultation requirements for proponents 2010* (DECCW 2010a)
- *Code of Practice for Archaeological Investigation of Aboriginal Objects in New South Wales* (DECCW 2010b)

The initial stages of this process have been completed, and a list of Registered Aboriginal Parties (RAPs) has been compiled. The present letter provides the RAPs with project information and the proposed assessment methodology for review.

The ACHAR will consist of the following components:

- **Aboriginal community consultation:** The initial stages of this process have been completed, and a list of Registered Aboriginal Parties (RAPs) has been compiled. The present letter provides the RAPs with project information and the proposed assessment methodology for review. The next stage of the consultation process will include the opportunity for comment on the proposed works and the assessment.
- **Review of existing knowledge:** Review of previous archaeological works and Aboriginal Heritage Information Management System (AHIMS) search results
- **Review of the landscape context:** Desktop assessment of the archaeological implications of the landscape features (soil landscapes, historic land use, geomorphic character, and natural resources) relevant to the study area.
- **Summary and discussion of the local and regional archaeological character of Aboriginal land use and its material traces based on the finds of the previous two steps**



- Development of a predictive model for the nature and distribution of archaeological evidence of Aboriginal land use based on the previous three steps.
- Completion of an archaeological survey to test the prediction developed in the previous step. If Aboriginal sites are identified, submissions of site recordings for registration on AHIMS would be undertaken.
- Discussion of the results of the archaeological survey and re-evaluation of the regional and local archaeological character.
- If additional Aboriginal sites are identified, submissions of site recordings for registration on AHIMS would be undertaken.
- Assessment of the significance of any identified Aboriginal objects or places.
- Assessment of likely impacts to Aboriginal objects and Potential Archaeological Deposits (PADs) based on the current design plans.
- Consideration of any practical measures that may be required to protect and conserve identified Aboriginal objects and places identified within the study area.

### 1.2.2 Timeframes

Artefact proposes the following indicative timeframes for the project:

- Distribution of this document to Registered Aboriginal Parties: 6 July 2023
- End of review period for the proposed methodology: 3 August 2023 (28 days from receipt of this letter).
- Distribution of draft ACHAR to Registered Aboriginal Parties for review: within one week of the closing date for comment on this methodology.

### 1.2.3 Information Sought

Mirvan Homes would appreciate your feedback on the methodology proposed above for the investigation and assessment of the study area.

In returning your answers, please include the following where appropriate:

- Any protocols that you would like adopted during the project.
- Identification of any Aboriginal objects of cultural significance and/or importance that you are aware of within the study area, and how you wish them to be dealt with during the project.
- Identification of any places of cultural significance and/or importance that you are aware of within the activity area, and how you wish them to be dealt with during the project.
- Guidance on the protocols, sensitivity, use and/or distribution of any cultural information that you provide to Mirvac.
- Whether you require any further information prior to Artefact Heritage proceeding with the project.

### Figure 1: Location of the study area



**From:** Elizabeth Bonshek  
**Sent:** Thursday, 6 July 2023 12:37 PM  
**To:** yulayculturalservices@gmail.com  
**Subject:** 230640 Assessment Methodology, Riverlands Foreshore Cycle Path ACHAR

6 July 2023

Arika Jalomaki  
Yulay Cultural Services  
yulayculturalservices@gmail.com

**Re: Riverlands Foreshore Cycle Path: Proposed Aboriginal Cultural Heritage Assessment Methodology**

Dear Arika Jalomaki

Thank you for registering as a stakeholder for the Riverlands Foreshore Cycle Path project. Your interest in the project has been formally registered in accordance with the *Aboriginal Cultural heritage consultation requirements for proponents 2010* (DECCW 2010a).

The next stage of Aboriginal cultural heritage work is due to commence, and we are contacting you regarding preparation of an Aboriginal Cultural Heritage Assessment Report (ACHAR) for the project.

This letter provides information about the project and the proposed methodology for the ACHAR. I would like to invite you to review the methodology and provide any comments you may have by 3 August 2023.

If you have any questions, please do not hesitate to contact Artefact Heritage on 02 9518 8411, or by email at [consultation@artefact.net.au](mailto:consultation@artefact.net.au).

Yours sincerely



Kieran Murray  
Aboriginal Cultural Heritage Officer  
Artefact Heritage Services Pty Ltd  
Suite 56, Jones Bay Wharf, 26-32 Pirrama Rd,  
Pyrmont NSW 2009

## 1.1 Introduction

Artefact Heritage has been engaged by Mirvac Homes to prepare an Aboriginal Cultural Heritage Assessment Report (ACHAR) for the property at 56 Prescott Parade, 123 & 123A Raleigh Rd, & 80A Auld Ave, Milperra (Lot 10 DP731859, Lots 23-27 DP7304, & Lot 21 DP749985). The study area is within the boundaries of the Gandangara Local Aboriginal Land Council (LALC) and is shown in Figure 1.

The project has been declared as a State Significant Development (SSD) under the *Environmental Planning & Assessment Act 1979*. The Secretary's Environmental Assessment Requirements (SEARs) were issued for the project (SSD 1440-Updated) and specify that:

---

*As part of the EIS assessment, the following matters must also be addressed:*

*heritage – including: an Aboriginal Cultural Heritage Assessment Report prepared in accordance with relevant guidelines, identifying, describing and assessing any impacts for any Aboriginal cultural heritage values on the site*

---

The proposal includes the construction of a foreshore cycleway and pedestrian access path along the foreshore of the Georges River, including a cyclist and pedestrian bridge over mangroves, watercourses and ancillary works.

## 1.2 Proposed assessment methodology

### 1.2.1 Statutory requirements for the completion of an ACHAR

Artefact Heritage proposes to develop an assessment methodology in accordance with the following guidelines:

- *Guide to Investigating, Assessing and Reporting on Aboriginal Cultural Heritage in NSW* (OEH 2011)
- *Aboriginal cultural heritage consultation requirements for proponents 2010* (DECCW 2010a)
- *Code of Practice for Archaeological Investigation of Aboriginal Objects in New South Wales* (DECCW 2010b)

The initial stages of this process have been completed, and a list of Registered Aboriginal Parties (RAPs) has been compiled. The present letter provides the RAPs with project information and the proposed assessment methodology for review.

The ACHAR will consist of the following components:

- **Aboriginal community consultation:** The initial stages of this process have been completed, and a list of Registered Aboriginal Parties (RAPs) has been compiled. The present letter provides the RAPs with project information and the proposed assessment methodology for review. The next stage of the consultation process will include the opportunity for comment on the proposed works and the assessment.
- **Review of existing knowledge:** Review of previous archaeological works and Aboriginal Heritage Information Management System (AHIMS) search results
- **Review of the landscape context:** Desktop assessment of the archaeological implications of the landscape features (soil landscapes, historic land use, geomorphic character, and natural resources) relevant to the study area.
- **Summary and discussion of the local and regional archaeological character of Aboriginal land use and its material traces based on the finds of the previous two steps**

- Development of a predictive model for the nature and distribution of archaeological evidence of Aboriginal land use based on the previous three steps.
- Completion of an archaeological survey to test the prediction developed in the previous step. If Aboriginal sites are identified, submissions of site recordings for registration on AHIMS would be undertaken.
- Discussion of the results of the archaeological survey and re-evaluation of the regional and local archaeological character.
- If additional Aboriginal sites are identified, submissions of site recordings for registration on AHIMS would be undertaken.
- Assessment of the significance of any identified Aboriginal objects or places.
- Assessment of likely impacts to Aboriginal objects and Potential Archaeological Deposits (PADs) based on the current design plans.
- Consideration of any practical measures that may be required to protect and conserve identified Aboriginal objects and places identified within the study area.

### 1.2.2 Timeframes

Artefact proposes the following indicative timeframes for the project:

- Distribution of this document to Registered Aboriginal Parties: 6 July 2023
- End of review period for the proposed methodology: 3 August 2023 (28 days from receipt of this letter).
- Distribution of draft ACHAR to Registered Aboriginal Parties for review: within one week of the closing date for comment on this methodology.

### 1.2.3 Information Sought

Mirvan Homes would appreciate your feedback on the methodology proposed above for the investigation and assessment of the study area.

In returning your answers, please include the following where appropriate:

- Any protocols that you would like adopted during the project.
- Identification of any Aboriginal objects of cultural significance and/or importance that you are aware of within the study area, and how you wish them to be dealt with during the project.
- Identification of any places of cultural significance and/or importance that you are aware of within the activity area, and how you wish them to be dealt with during the project.
- Guidance on the protocols, sensitivity, use and/or distribution of any cultural information that you provide to Mirvac.
- Whether you require any further information prior to Artefact Heritage proceeding with the project.

### Figure 1: Location of the study area





**From:** Elizabeth Bonshek  
**Sent:** Thursday, 6 July 2023 12:37 PM  
**To:** Ginninderra.corp@gmail.com  
**Subject:** 230640 Assessment Methodology, Riverlands Foreshore Cycle Path ACHAR

6 July 2023

Krystle Carrol Elliot  
Ginninderra AC  
Ginninderra.corp@gmail.com

**Re: Riverlands Foreshore Cycle Path: Proposed Aboriginal Cultural Heritage Assessment Methodology**

Dear Krystle Carrol Elliot

Thank you for registering as a stakeholder for the Riverlands Foreshore Cycle Path project. Your interest in the project has been formally registered in accordance with the *Aboriginal Cultural heritage consultation requirements for proponents 2010* (DECCW 2010a).

The next stage of Aboriginal cultural heritage work is due to commence, and we are contacting you regarding preparation of an Aboriginal Cultural Heritage Assessment Report (ACHAR) for the project.

This letter provides information about the project and the proposed methodology for the ACHAR. I would like to invite you to review the methodology and provide any comments you may have by 3 August 2023.

If you have any questions, please do not hesitate to contact Artefact Heritage on 02 9518 8411, or by email at [consultation@artefact.net.au](mailto:consultation@artefact.net.au).

Yours sincerely



Kieran Murray  
Aboriginal Cultural Heritage Officer  
Artefact Heritage Services Pty Ltd  
Suite 56, Jones Bay Wharf, 26-32 Pirrama Rd,  
Pyrmont NSW 2009

## 1.1 Introduction

Artefact Heritage has been engaged by Mirvac Homes to prepare an Aboriginal Cultural Heritage Assessment Report (ACHAR) for the property at 56 Prescott Parade, 123 & 123A Raleigh Rd, & 80A Auld Ave, Milperra (Lot 10 DP731859, Lots 23-27 DP7304, & Lot 21 DP749985). The study area is within the boundaries of the Gandangara Local Aboriginal Land Council (LALC) and is shown in Figure 1.

The project has been declared as a State Significant Development (SSD) under the *Environmental Planning & Assessment Act 1979*. The Secretary's Environmental Assessment Requirements (SEARs) were issued for the project (SSD 1440-Updated) and specify that:

---

*As part of the EIS assessment, the following matters must also be addressed:*

*heritage – including: an Aboriginal Cultural Heritage Assessment Report prepared in accordance with relevant guidelines, identifying, describing and assessing any impacts for any Aboriginal cultural heritage values on the site*

---

The proposal includes the construction of a foreshore cycleway and pedestrian access path along the foreshore of the Georges River, including a cyclist and pedestrian bridge over mangroves, watercourses and ancillary works.

## 1.2 Proposed assessment methodology

### 1.2.1 Statutory requirements for the completion of an ACHAR

Artefact Heritage proposes to develop an assessment methodology in accordance with the following guidelines:

- *Guide to Investigating, Assessing and Reporting on Aboriginal Cultural Heritage in NSW* (OEH 2011)
- *Aboriginal cultural heritage consultation requirements for proponents 2010* (DECCW 2010a)
- *Code of Practice for Archaeological Investigation of Aboriginal Objects in New South Wales* (DECCW 2010b)

The initial stages of this process have been completed, and a list of Registered Aboriginal Parties (RAPs) has been compiled. The present letter provides the RAPs with project information and the proposed assessment methodology for review.

The ACHAR will consist of the following components:

- **Aboriginal community consultation:** The initial stages of this process have been completed, and a list of Registered Aboriginal Parties (RAPs) has been compiled. The present letter provides the RAPs with project information and the proposed assessment methodology for review. The next stage of the consultation process will include the opportunity for comment on the proposed works and the assessment.
- **Review of existing knowledge:** Review of previous archaeological works and Aboriginal Heritage Information Management System (AHIMS) search results
- **Review of the landscape context:** Desktop assessment of the archaeological implications of the landscape features (soil landscapes, historic land use, geomorphic character, and natural resources) relevant to the study area.
- **Summary and discussion of the local and regional archaeological character of Aboriginal land use and its material traces based on the finds of the previous two steps**

- Development of a predictive model for the nature and distribution of archaeological evidence of Aboriginal land use based on the previous three steps.
- Completion of an archaeological survey to test the prediction developed in the previous step. If Aboriginal sites are identified, submissions of site recordings for registration on AHIMS would be undertaken.
- Discussion of the results of the archaeological survey and re-evaluation of the regional and local archaeological character.
- If additional Aboriginal sites are identified, submissions of site recordings for registration on AHIMS would be undertaken.
- Assessment of the significance of any identified Aboriginal objects or places.
- Assessment of likely impacts to Aboriginal objects and Potential Archaeological Deposits (PADs) based on the current design plans.
- Consideration of any practical measures that may be required to protect and conserve identified Aboriginal objects and places identified within the study area.

### 1.2.2 Timeframes

Artefact proposes the following indicative timeframes for the project:

- Distribution of this document to Registered Aboriginal Parties: 6 July 2023
- End of review period for the proposed methodology: 3 August 2023 (28 days from receipt of this letter).
- Distribution of draft ACHAR to Registered Aboriginal Parties for review: within one week of the closing date for comment on this methodology.

### 1.2.3 Information Sought

Mirvan Homes would appreciate your feedback on the methodology proposed above for the investigation and assessment of the study area.

In returning your answers, please include the following where appropriate:

- Any protocols that you would like adopted during the project.
- Identification of any Aboriginal objects of cultural significance and/or importance that you are aware of within the study area, and how you wish them to be dealt with during the project.
- Identification of any places of cultural significance and/or importance that you are aware of within the activity area, and how you wish them to be dealt with during the project.
- Guidance on the protocols, sensitivity, use and/or distribution of any cultural information that you provide to Mirvac.
- Whether you require any further information prior to Artefact Heritage proceeding with the project.

### Figure 1: Location of the study area







**From:** Elizabeth Bonshek  
**Sent:** Thursday, 6 July 2023 12:37 PM  
**To:** [REDACTED]  
**Subject:** 230640 Assessment Methodology, Riverlands Foreshore Cycle Path ACHAR

6 July 2023

Carolyn Hickey  
A1 Indigenous Services  
[REDACTED]  
[REDACTED]

**Re: Riverlands Foreshore Cycle Path: Proposed Aboriginal Cultural Heritage Assessment Methodology**

Dear Carolyn Hickey

Thank you for registering as a stakeholder for the Riverlands Foreshore Cycle Path project. Your interest in the project has been formally registered in accordance with the *Aboriginal Cultural heritage consultation requirements for proponents 2010* (DECCW 2010a).

The next stage of Aboriginal cultural heritage work is due to commence, and we are contacting you regarding preparation of an Aboriginal Cultural Heritage Assessment Report (ACHAR) for the project.

This letter provides information about the project and the proposed methodology for the ACHAR. I would like to invite you to review the methodology and provide any comments you may have by 3 August 2023.

If you have any questions, please do not hesitate to contact Artefact Heritage on 02 9518 8411, or by email at [consultation@artefact.net.au](mailto:consultation@artefact.net.au).

Yours sincerely



Kieran Murray  
Aboriginal Cultural Heritage Officer  
Artefact Heritage Services Pty Ltd  
Suite 56, Jones Bay Wharf, 26-32 Pirrama Rd,  
Pyrmont NSW 2009

## 1.1 Introduction

Artefact Heritage has been engaged by Mirvac Homes to prepare an Aboriginal Cultural Heritage Assessment Report (ACHAR) for the property at 56 Prescott Parade, 123 & 123A Raleigh Rd, & 80A Auld Ave, Milperra (Lot 10 DP731859, Lots 23-27 DP7304, & Lot 21 DP749985). The study area is within the boundaries of the Gandangara Local Aboriginal Land Council (LALC) and is shown in Figure 1.

The project has been declared as a State Significant Development (SSD) under the *Environmental Planning & Assessment Act 1979*. The Secretary's Environmental Assessment Requirements (SEARs) were issued for the project (SSD 1440-Updated) and specify that:

---

*As part of the EIS assessment, the following matters must also be addressed:*

*heritage – including: an Aboriginal Cultural Heritage Assessment Report prepared in accordance with relevant guidelines, identifying, describing and assessing any impacts for any Aboriginal cultural heritage values on the site*

---

The proposal includes the construction of a foreshore cycleway and pedestrian access path along the foreshore of the Georges River, including a cyclist and pedestrian bridge over mangroves, watercourses and ancillary works.

## 1.2 Proposed assessment methodology

### 1.2.1 Statutory requirements for the completion of an ACHAR

Artefact Heritage proposes to develop an assessment methodology in accordance with the following guidelines:

- *Guide to Investigating, Assessing and Reporting on Aboriginal Cultural Heritage in NSW* (OEH 2011)
- *Aboriginal cultural heritage consultation requirements for proponents 2010* (DECCW 2010a)
- *Code of Practice for Archaeological Investigation of Aboriginal Objects in New South Wales* (DECCW 2010b)

The initial stages of this process have been completed, and a list of Registered Aboriginal Parties (RAPs) has been compiled. The present letter provides the RAPs with project information and the proposed assessment methodology for review.

The ACHAR will consist of the following components:

- **Aboriginal community consultation:** The initial stages of this process have been completed, and a list of Registered Aboriginal Parties (RAPs) has been compiled. The present letter provides the RAPs with project information and the proposed assessment methodology for review. The next stage of the consultation process will include the opportunity for comment on the proposed works and the assessment.
- **Review of existing knowledge:** Review of previous archaeological works and Aboriginal Heritage Information Management System (AHIMS) search results
- **Review of the landscape context:** Desktop assessment of the archaeological implications of the landscape features (soil landscapes, historic land use, geomorphic character, and natural resources) relevant to the study area.
- **Summary and discussion of the local and regional archaeological character of Aboriginal land use and its material traces based on the finds of the previous two steps**

- Development of a predictive model for the nature and distribution of archaeological evidence of Aboriginal land use based on the previous three steps.
- Completion of an archaeological survey to test the prediction developed in the previous step. If Aboriginal sites are identified, submissions of site recordings for registration on AHIMS would be undertaken.
- Discussion of the results of the archaeological survey and re-evaluation of the regional and local archaeological character.
- If additional Aboriginal sites are identified, submissions of site recordings for registration on AHIMS would be undertaken.
- Assessment of the significance of any identified Aboriginal objects or places.
- Assessment of likely impacts to Aboriginal objects and Potential Archaeological Deposits (PADs) based on the current design plans.
- Consideration of any practical measures that may be required to protect and conserve identified Aboriginal objects and places identified within the study area.

### 1.2.2 Timeframes

Artefact proposes the following indicative timeframes for the project:

- Distribution of this document to Registered Aboriginal Parties: 6 July 2023
- End of review period for the proposed methodology: 3 August 2023 (28 days from receipt of this letter).
- Distribution of draft ACHAR to Registered Aboriginal Parties for review: within one week of the closing date for comment on this methodology.

### 1.2.3 Information Sought

Mirvan Homes would appreciate your feedback on the methodology proposed above for the investigation and assessment of the study area.

In returning your answers, please include the following where appropriate:

- Any protocols that you would like adopted during the project.
- Identification of any Aboriginal objects of cultural significance and/or importance that you are aware of within the study area, and how you wish them to be dealt with during the project.
- Identification of any places of cultural significance and/or importance that you are aware of within the activity area, and how you wish them to be dealt with during the project.
- Guidance on the protocols, sensitivity, use and/or distribution of any cultural information that you provide to Mirvac.
- Whether you require any further information prior to Artefact Heritage proceeding with the project.

### Figure 1: Location of the study area



**From:** Elizabeth Bonshek  
**Sent:** Monday, 17 July 2023 3:25 PM  
**To:** kelvingoogieboney@gmail.com  
**Cc:** Aboriginal Heritage Team Consultation  
**Subject:** ACHAR Riverlands Foreshore Cycle Path (late mail out)

17 July 2023

Kelvin Boney  
Wallanbah Aboriginal Site Conveyancing  
[kelvingoogieboney@gmail.com](mailto:kelvingoogieboney@gmail.com):  
|

**Re: Riverlands Foreshore Cycle Path: Proposed Aboriginal Cultural Heritage Assessment Methodology**

Dear Kelvin

Thank you for registering as a stakeholder for the Riverlands Foreshore Cycle Path project. Your interest in the project has been formally registered in accordance with the *Aboriginal Cultural heritage consultation requirements for proponents 2010* (DECCW 2010a).

The next stage of Aboriginal cultural heritage work is due to commence, and we are contacting you regarding preparation of an Aboriginal Cultural Heritage Assessment Report (ACHAR) for the project. This letter provides information about the project and the proposed methodology for the ACHAR. I would like to invite you to review the methodology and provide any comments you may have by 14 August 2023.

If you have any questions, please do not hesitate to contact Artefact Heritage on 02 9518 8411, or by email at [consultation@artefact.net.au](mailto:consultation@artefact.net.au).

Yours sincerely



Kieran Murray  
Aboriginal Cultural Heritage Officer  
Artefact Heritage Services Pty Ltd  
Suite 56, Jones Bay Wharf, 26-32 Pirrama Rd,  
Pyrmont NSW 2009  
[consultation@artefact.net.au](mailto:consultation@artefact.net.au)

## 1.1 Introduction

Artefact Heritage has been engaged by Mirvac Homes to prepare an Aboriginal Cultural Heritage Assessment Report (ACHAR) for the property at 56 Prescott Parade, 123 & 123A Raleigh Rd, & 80A Auld Ave, Milperra (Lot 10 DP731859, Lots 23-27 DP7304, & Lot 21 DP749985). The study area is within the boundaries of the Gandangara Local Aboriginal Land Council (LALC) and is shown in Figure 1.



The project has been declared as a State Significant Development (SSD) under the *Environmental Planning & Assessment Act 1979*. The Secretary's Environmental Assessment Requirements (SEARs) were issued for the project (SSD 1440-Updated) and specify that:

---

*As part of the EIS assessment, the following matters must also be addressed:*

*heritage – including: an Aboriginal Cultural Heritage Assessment Report prepared in accordance with relevant guidelines, identifying, describing and assessing any impacts for any Aboriginal cultural heritage values on the site*

---

The proposal includes the construction of a foreshore cycleway and pedestrian access path along the foreshore of the Georges River, including a cyclist and pedestrian bridge over mangroves, watercourses and ancillary works.

## 1.2 Proposed assessment methodology

### 1.2.1 Statutory requirements for the completion of an ACHAR

Artefact Heritage proposes to develop an assessment methodology in accordance with the following guidelines:

- *Guide to Investigating, Assessing and Reporting on Aboriginal Cultural Heritage in NSW* (OEH 2011)
- *Aboriginal cultural heritage consultation requirements for proponents 2010* (DECCW 2010a)
- *Code of Practice for Archaeological Investigation of Aboriginal Objects in New South Wales* (DECCW 2010b)

The initial stages of this process have been completed, and a list of Registered Aboriginal Parties (RAPs) has been compiled. The present letter provides the RAPs with project information and the proposed assessment methodology for review.

The ACHAR will consist of the following components:

- **Aboriginal community consultation:** The initial stages of this process have been completed, and a list of Registered Aboriginal Parties (RAPs) has been compiled. The present letter provides the RAPs with project information and the proposed assessment methodology for review. The next stage of the consultation process will include the opportunity for comment on the proposed works and the assessment.
- **Review of existing knowledge:** Review of previous archaeological works and Aboriginal Heritage Information Management System (AHIMS) search results
- **Review of the landscape context:** Desktop assessment of the archaeological implications of the landscape features (soil landscapes, historic land use, geomorphic character, and natural resources) relevant to the study area.
- **Summary and discussion of the local and regional archaeological character of Aboriginal land use and its material traces** based on the finds of the previous two steps
- **Development of a predictive model for the nature and distribution of archaeological evidence of Aboriginal land use** based on the previous three steps.

- Completion of an archaeological survey to test the prediction developed in the previous step. If Aboriginal sites are identified, submissions of site recordings for registration on AHIMS would be undertaken.
- Discussion of the results of the archaeological survey and re-evaluation of the regional and local archaeological character.
- If additional Aboriginal sites are identified, submissions of site recordings for registration on AHIMS would be undertaken.
- Assessment of the significance of any identified Aboriginal objects or places.
- Assessment of likely impacts to Aboriginal objects and Potential Archaeological Deposits (PADs) based on the current design plans.
- Consideration of any practical measures that may be required to protect and conserve identified Aboriginal objects and places identified within the study area.

### 1.2.2 Timeframes

Artefact proposes the following indicative timeframes for the project:

- Distribution of this document to Registered Aboriginal Parties: 17 July 2023
- End of review period for the proposed methodology: 14 August 2023 (28 days from receipt of this letter).
- Distribution of draft ACHAR to Registered Aboriginal Parties for review: within one week of the closing date for comment on this methodology.

### 1.2.3 Information Sought

Mirvan Homes would appreciate your feedback on the methodology proposed above for the investigation and assessment of the study area.

In returning your answers, please include the following where appropriate:

- Any protocols that you would like adopted during the project.
- Identification of any Aboriginal objects of cultural significance and/or importance that you are aware of within the study area, and how you wish them to be dealt with during the project.
- Identification of any places of cultural significance and/or importance that you are aware of within the activity area, and how you wish them to be dealt with during the project.
- Guidance on the protocols, sensitivity, use and/or distribution of any cultural information that you provide to Mirvac.
- Whether you require any further information prior to Artefact Heritage proceeding with the project.

**Figure 1: Location of the study area**



**Dr Elizabeth Bonshek**  
**Senior Heritage Consultant**

**ARTEFACT**

**Telephone:** +61 2 9518 8411 **Mobile:** +61 414 741 648

**Address:** Suite 56, Jones Bay Wharf, 26-32 Pirrama Rd, Pyrmont NSW 2009

**Web:** [www.artefact.net.au](http://www.artefact.net.au)

Cultural Heritage Management | Archaeology | Heritage Interpretation | Environmental Planning & Assessment



Artefact acknowledges Aboriginal and Torres Strait Islander peoples as the traditional owners and custodians of the lands and waters of Australia.

We acknowledge the Gadigal and Wangal people of Pirrama (Pyrmont) where our Sydney office is located.

We pay our respects to them, their culture and their Elders past and present. We thank them for sustaining and caring for Country for millennia.

The logo for 'Recognition through a Voice' features a stylized green and orange circular design with a white center. Below it is a small white box with the text 'Get informed. Vote yes or no.' and the Australian Coat of Arms.

Artefact recognises that studying the past and telling its stories is foundational to our sense of belonging and to our shared future. We believe that truth-telling and the voices of Australia's First Peoples are critical. Artefact recognises the profound importance of the referendum concerning an Indigenous Voice to Parliament. We acknowledge past injustices and support the Voice to Parliament and encourage others to do so as well.

Read Artefact's [email disclaimer](#)

**From:** Wendy Morgan <wenlissa01@hotmail.com>  
**Sent:** Monday, 10 July 2023 1:30 PM  
**To:** Elizabeth Bonshek  
**Subject:** RE: 230640 Assessment Methodology, Riverlands Foreshore Cycle Path ACHAR

**Follow Up Flag:** Follow up  
**Flag Status:** Flagged

Hi Elizabeth,

Guntawang Aboriginal Resources Inc agrees with the methodology for the Riverlands Foreshore Cycle Path Project.

We would like to be involved in all aspects of this project.

Kind regards

Wendy Morgan  
CEO GARI  
0414 964 657

Sent from [Mail](#) for Windows

---

**From:** [Elizabeth Bonshek](#)  
**Sent:** Thursday, 6 July 2023 12:37 PM  
**To:** [wenlissa01@hotmail.com](mailto:wenlissa01@hotmail.com)  
**Subject:** 230640 Assessment Methodology, Riverlands Foreshore Cycle Path ACHAR

6 July 2023

Wendy Morgan  
Guntawang Aboriginal Resources Incorporated  
Wenlissa01@hotmail.com

■

**Re: Riverlands Foreshore Cycle Path: Proposed Aboriginal Cultural Heritage Assessment Methodology**



Dear Wendy Morgan

Thank you for registering as a stakeholder for the Riverlands Foreshore Cycle Path project. Your interest in the project has been formally registered in accordance with the *Aboriginal Cultural heritage consultation requirements for proponents 2010* (DECCW 2010a).

The next stage of Aboriginal cultural heritage work is due to commence, and we are contacting you regarding preparation of an Aboriginal Cultural Heritage Assessment Report (ACHAR) for the project.

This letter provides information about the project and the proposed methodology for the ACHAR. I would like to invite you to review the methodology and provide any comments you may have by 3 August 2023.

If you have any questions, please do not hesitate to contact Artefact Heritage on 02 9518 8411, or by email at [consultation@artefact.net.au](mailto:consultation@artefact.net.au).

Yours sincerely



Kieran Murray  
Aboriginal Cultural Heritage Officer  
Artefact Heritage Services Pty Ltd  
Suite 56, Jones Bay Wharf, 26-32 Pirrama Rd,  
Pyrmont NSW 2009

[consultation@artefact.net.au](mailto:consultation@artefact.net.au)

## 1.1 Introduction

Artefact Heritage has been engaged by Mirvac Homes to prepare an Aboriginal Cultural Heritage Assessment Report (ACHAR) for the property at 56 Prescott Parade, 123 & 123A Raleigh Rd, & 80A Auld Ave, Milperra (Lot 10 DP731859, Lots 23-27 DP7304, & Lot 21 DP749985). The study area is within the boundaries of the Gandangara Local Aboriginal Land Council (LALC) and is shown in Figure 1.

The project has been declared as a State Significant Development (SSD) under the *Environmental Planning & Assessment Act 1979*. The Secretary's Environmental Assessment Requirements (SEARs) were issued for the project (SSD 1440-Updated) and specify that:

---

*As part of the EIS assessment, the following matters must also be addressed:*

*heritage – including: an Aboriginal Cultural Heritage Assessment Report prepared in accordance with relevant guidelines, identifying, describing and assessing any impacts for any Aboriginal cultural heritage values on the site*

---

The proposal includes the construction of a foreshore cycleway and pedestrian access path along the foreshore of the Georges River, including a cyclist and pedestrian bridge over mangroves, watercourses and ancillary works.

## 1.2 Proposed assessment methodology

### 1.2.1 Statutory requirements for the completion of an ACHAR

Artefact Heritage proposes to develop an assessment methodology in accordance with the following guidelines:

- *Guide to Investigating, Assessing and Reporting on Aboriginal Cultural Heritage in NSW* (OEH 2011)
- *Aboriginal cultural heritage consultation requirements for proponents 2010* (DECCW 2010a)
- *Code of Practice for Archaeological Investigation of Aboriginal Objects in New South Wales* (DECCW 2010b)

The initial stages of this process have been completed, and a list of Registered Aboriginal Parties (RAPs) has been compiled. The present letter provides the RAPs with project information and the proposed assessment methodology for review.

The ACHAR will consist of the following components:

- **Aboriginal community consultation:** The initial stages of this process have been completed, and a list of Registered Aboriginal Parties (RAPs) has been compiled. The present letter provides the RAPs with project information and the proposed assessment methodology for review. The next stage of the consultation process will include the opportunity for comment on the proposed works and the assessment.
- **Review of existing knowledge:** Review of previous archaeological works and Aboriginal Heritage Information Management System (AHIMS) search results
- **Review of the landscape context:** Desktop assessment of the archaeological implications of the landscape features (soil landscapes, historic land use, geomorphic character, and natural resources) relevant to the study area.
- **Summary and discussion of the local and regional archaeological character of Aboriginal land use and its material traces** based on the finds of the previous two steps
- **Development of a predictive model for the nature and distribution of archaeological evidence of Aboriginal land use** based on the previous three steps.
- **Completion of an archaeological survey to test the prediction** developed in the previous step. If Aboriginal sites are identified, submissions of site recordings for registration on AHIMS would be undertaken.
- **Discussion of the results of the archaeological survey and re-evaluation of the regional and local archaeological character.**
- **If additional Aboriginal sites are identified,** submissions of site recordings for registration on AHIMS would be undertaken.
- **Assessment of the significance of any identified Aboriginal objects or places.**
- **Assessment of likely impacts to Aboriginal objects and Potential Archaeological Deposits (PADs) based on the current design plans.**
- **Consideration of any practical measures that may be required to protect and conserve identified Aboriginal objects and places identified within the study area.**

### 1.2.2 Timeframes

Artefact proposes the following indicative timeframes for the project:

- Distribution of this document to Registered Aboriginal Parties: 6 July 2023
- End of review period for the proposed methodology: 3 August 2023 (28 days from receipt of this letter).
- Distribution of draft ACHAR to Registered Aboriginal Parties for review: within one week of the closing date for comment on this methodology.

### 1.2.3 Information Sought

Mirvan Homes would appreciate your feedback on the methodology proposed above for the investigation and assessment of the study area.

In returning your answers, please include the following where appropriate:

- Any protocols that you would like adopted during the project.
- Identification of any Aboriginal objects of cultural significance and/or importance that you are aware of within the study area, and how you wish them to be dealt with during the project.
- Identification of any places of cultural significance and/or importance that you are aware of within the activity area, and how you wish them to be dealt with during the project.
- Guidance on the protocols, sensitivity, use and/or distribution of any cultural information that you provide to Mirvac.
- Whether you require any further information prior to Artefact Heritage proceeding with the project.

### Figure 1: Location of the study area



**From:** Elizabeth Bonshek  
**Sent:** Friday, 14 July 2023 9:25 AM  
**To:** Phil Khan  
**Cc:** Aboriginal Heritage Team Consultation; Michael Lever  
**Subject:** RE: 230640 Assessment Methodology, Riverlands Foreshore Cycle Path ACHAR

Hi Phil,  
Thank you for your feedback. I will update our consultation log, and note your comments.

Regards

**Dr Elizabeth Bonshek**  
**Senior Heritage Consultant**

Telephone 61 2 9518 8411; mobile: 0414 741 648.


---

**From:** Phil Khan <philipkhan.acn@live.com.au>  
**Sent:** Thursday, July 13, 2023 3:13 PM  
**To:** Elizabeth Bonshek <Elizabeth.Bonshek@artefact.net.au>  
**Subject:** RE: 230640 Assessment Methodology, Riverlands Foreshore Cycle Path ACHAR

Hi Elizabeth,

Thank you for your methodology, this area is high sensitive and signifigant to Aboriginal People, the study area is close by to Georges River which would have been utilised by Aboriginal people, therefore we would like to agree and support your methodology regarding 56 Prescott Parade, 123 & 123A Raleigh Rd, & 80A Auld Ave, Milperra (Lot 10 DP731859, Lots 23-27 DP7304, & Lot 21 DP749985). We look forward to working alongside you on this project.

Kind Regards  
Phil Khan – Director  
P 0434545982  
E [philipkhan.acn@live.com.au](mailto:philipkhan.acn@live.com.au)





Sent from [Mail](#) for Windows 10

---

**From:** [Elizabeth Bonshek](#)

**Sent:** Thursday, 6 July 2023 12:37 PM

**To:** [philipkhan.acn@live.com.au](mailto:philipkhan.acn@live.com.au)

**Subject:** 230640 Assessment Methodology, Riverlands Foreshore Cycle Path ACHAR

6 July 2023

Phil Khan

Kamilaroi Yankuntjatjara Working Group

[philipkhan.acn@live.com.au](mailto:philipkhan.acn@live.com.au)

■

**Re: Riverlands Foreshore Cycle Path: Proposed Aboriginal Cultural Heritage Assessment Methodology**

Dear Phil Khan

Thank you for registering as a stakeholder for the Riverlands Foreshore Cycle Path project. Your interest in the project has been formally registered in accordance with the *Aboriginal Cultural heritage consultation requirements for proponents 2010* (DECCW 2010a).

The next stage of Aboriginal cultural heritage work is due to commence, and we are contacting you regarding preparation of an Aboriginal Cultural Heritage Assessment Report (ACHAR) for the project.

This letter provides information about the project and the proposed methodology for the ACHAR. I would like to invite you to review the methodology and provide any comments you may have by 3 August 2023.

If you have any questions, please do not hesitate to contact Artefact Heritage on 02 9518 8411, or by email at [consultation@artefact.net.au](mailto:consultation@artefact.net.au).

Yours sincerely



Kieran Murray  
Aboriginal Cultural Heritage Officer  
Artefact Heritage Services Pty Ltd  
Suite 56, Jones Bay Wharf, 26-32 Pirrama Rd,  
Pyrmont NSW 2009

[consultation@artefact.net.au](mailto:consultation@artefact.net.au)

## 1.1 Introduction

Artefact Heritage has been engaged by Mirvac Homes to prepare an Aboriginal Cultural Heritage Assessment Report (ACHAR) for the property at 56 Prescott Parade, 123 & 123A Raleigh Rd, & 80A Auld Ave, Milperra (Lot 10 DP731859, Lots 23-27 DP7304, & Lot 21 DP749985). The study area is within the boundaries of the Gandangara Local Aboriginal Land Council (LALC) and is shown in Figure 1.

The project has been declared as a State Significant Development (SSD) under the *Environmental Planning & Assessment Act 1979*. The Secretary's Environmental Assessment Requirements (SEARs) were issued for the project (SSD 1440-Updated) and specify that:

---

*As part of the EIS assessment, the following matters must also be addressed:*

*heritage – including: an Aboriginal Cultural Heritage Assessment Report prepared in accordance with relevant guidelines, identifying, describing and assessing any impacts for any Aboriginal cultural heritage values on the site*

---

The proposal includes the construction of a foreshore cycleway and pedestrian access path along the foreshore of the Georges River, including a cyclist and pedestrian bridge over mangroves, watercourses and ancillary works.

## 1.2 Proposed assessment methodology

### 1.2.1 Statutory requirements for the completion of an ACHAR

Artefact Heritage proposes to develop an assessment methodology in accordance with the following guidelines:

- *Guide to Investigating, Assessing and Reporting on Aboriginal Cultural Heritage in NSW* (OEH 2011)
- *Aboriginal cultural heritage consultation requirements for proponents 2010* (DECCW 2010a)
- *Code of Practice for Archaeological Investigation of Aboriginal Objects in New South Wales* (DECCW 2010b)

The initial stages of this process have been completed, and a list of Registered Aboriginal Parties (RAPs) has been compiled. The present letter provides the RAPs with project information and the proposed assessment methodology for review.

The ACHAR will consist of the following components:

- **Aboriginal community consultation:** The initial stages of this process have been completed, and a list of Registered Aboriginal Parties (RAPs) has been compiled. The present letter provides the RAPs with project information and the proposed assessment methodology for

review. The next stage of the consultation process will include the opportunity for comment on the proposed works and the assessment.

- Review of existing knowledge: Review of previous archaeological works and Aboriginal Heritage Information Management System (AHIMS) search results
- Review of the landscape context: Desktop assessment of the archaeological implications of the landscape features (soil landscapes, historic land use, geomorphic character, and natural resources) relevant to the study area.
- Summary and discussion of the local and regional archaeological character of Aboriginal land use and its material traces based on the finds of the previous two steps
- Development of a predictive model for the nature and distribution of archaeological evidence of Aboriginal land use based on the previous three steps.
- Completion of an archaeological survey to test the prediction developed in the previous step. If Aboriginal sites are identified, submissions of site recordings for registration on AHIMS would be undertaken.
- Discussion of the results of the archaeological survey and re-evaluation of the regional and local archaeological character.
- If additional Aboriginal sites are identified, submissions of site recordings for registration on AHIMS would be undertaken.
- Assessment of the significance of any identified Aboriginal objects or places.
- Assessment of likely impacts to Aboriginal objects and Potential Archaeological Deposits (PADs) based on the current design plans.
- Consideration of any practical measures that may be required to protect and conserve identified Aboriginal objects and places identified within the study area.

### 1.2.2 Timeframes

Artefact proposes the following indicative timeframes for the project:

- Distribution of this document to Registered Aboriginal Parties: 6 July 2023
- End of review period for the proposed methodology: 3 August 2023 (28 days from receipt of this letter).
- Distribution of draft ACHAR to Registered Aboriginal Parties for review: within one week of the closing date for comment on this methodology.

### 1.2.3 Information Sought

Mirvan Homes would appreciate your feedback on the methodology proposed above for the investigation and assessment of the study area.

In returning your answers, please include the following where appropriate:

- Any protocols that you would like adopted during the project.
- Identification of any Aboriginal objects of cultural significance and/or importance that you are aware of within the study area, and how you wish them to be dealt with during the project.

- Identification of any places of cultural significance and/or importance that you are aware of within the activity area, and how you wish them to be dealt with during the project.
- Guidance on the protocols, sensitivity, use and/or distribution of any cultural information that you provide to Mirvac.
- Whether you require any further information prior to Artefact Heritage proceeding with the project.

**Figure 1: Location of the study area**





**From:** Elizabeth Bonshek  
**Sent:** Monday, 17 July 2023 9:16 AM  
**To:** [REDACTED]  
**Subject:** RE: 230640 Assessment Methodology, Riverlands Foreshore Cycle Path ACHAR

Hi  
Thank you for your feedback, [REDACTED] will include this in the ACHAR report.

Regards

**Dr Elizabeth Bonshek**  
**Senior Heritage Consultant**

Telephone 61 2 9518 8411; mobile: 0414 741 648.

---

**From:** [REDACTED] <corroboreecorp@outlook.com>  
**Sent:** Sunday, July 16, 2023 3:51 PM  
**To:** Elizabeth Bonshek <Elizabeth.Bonshek@artefact.net.au>  
**Subject:** Re: 230640 Assessment Methodology, Riverlands Foreshore Cycle Path ACHAR

Hi Elizabeth  
We agree with assessment.

Kind regards

[REDACTED]  
M: 0415911159  
Director CAC  
E: [corroboreecorp@outlook.com](mailto:corroboreecorp@outlook.com)

*We respectfully acknowledge the Traditional Owners of the lands upon which we work and pay our deep respect to Elders past, present and emerging.*

On Thursday, July 6, 2023, 12:37 pm, Elizabeth Bonshek <[Elizabeth.Bonshek@artefact.net.au](mailto:Elizabeth.Bonshek@artefact.net.au)> wrote:

6 July 2023

[REDACTED]

Corroboree Aboriginal Corporation

[corroboreecorp@outlook.com](mailto:corroboreecorp@outlook.com)

**Re: Riverlands Foreshore Cycle Path: Proposed Aboriginal Cultural Heritage Assessment Methodology**

Dear [REDACTED]

Thank you for registering as a stakeholder for the Riverlands Foreshore Cycle Path project. Your interest in the project has been formally registered in accordance with the *Aboriginal Cultural heritage consultation requirements for proponents 2010* (DECCW 2010a).

The next stage of Aboriginal cultural heritage work is due to commence, and we are contacting you regarding preparation of an Aboriginal Cultural Heritage Assessment Report (ACHAR) for the project.

This letter provides information about the project and the proposed methodology for the ACHAR. I would like to invite you to review the methodology and provide any comments you may have by 3 August 2023.

If you have any questions, please do not hesitate to contact Artefact Heritage on 02 9518 8411, or by email at [consultation@artefact.net.au](mailto:consultation@artefact.net.au).

Yours sincerely



Kieran Murray  
Aboriginal Cultural Heritage Officer  
Artefact Heritage Services Pty Ltd  
Suite 56, Jones Bay Wharf, 26-32 Pirrama Rd,  
Pyrmont NSW 2009

[consultation@artefact.net.au](mailto:consultation@artefact.net.au)

## 1.1 Introduction

Artefact Heritage has been engaged by Mirvac Homes to prepare an Aboriginal Cultural Heritage Assessment Report (ACHAR) for the property at 56 Prescott Parade, 123 & 123A Raleigh Rd, & 80A Auld Ave, Milperra (Lot 10 DP731859, Lots 23-27 DP7304, & Lot 21

DP749985). The study area is within the boundaries of the Gandangara Local Aboriginal Land Council (LALC) and is shown in Figure 1.

The project has been declared as a State Significant Development (SSD) under the *Environmental Planning & Assessment Act 1979*. The Secretary's Environmental Assessment Requirements (SEARs) were issued for the project (SSD 1440-Updated) and specify that:

---

As part of the EIS assessment, the following matters must also be addressed:

heritage – including: an Aboriginal Cultural Heritage Assessment Report prepared in accordance with relevant guidelines, identifying, describing and assessing any impacts for any Aboriginal cultural heritage values on the site

---

The proposal includes the construction of a foreshore cycleway and pedestrian access path along the foreshore of the Georges River, including a cyclist and pedestrian bridge over mangroves, watercourses and ancillary works.

## **1.2 Proposed assessment methodology**

### **1.2.1 Statutory requirements for the completion of an ACHAR**

Artefact Heritage proposes to develop an assessment methodology in accordance with the following guidelines:

- *Guide to Investigating, Assessing and Reporting on Aboriginal Cultural Heritage in NSW* (OEH 2011)
- *Aboriginal cultural heritage consultation requirements for proponents 2010* (DECCW 2010a)
- *Code of Practice for Archaeological Investigation of Aboriginal Objects in New South Wales* (DECCW 2010b)

The initial stages of this process have been completed, and a list of Registered Aboriginal Parties (RAPs) has been compiled. The present letter provides the RAPs with project information and the proposed assessment methodology for review.

The ACHAR will consist of the following components:

- **Aboriginal community consultation:** The initial stages of this process have been completed, and a list of Registered Aboriginal Parties (RAPs) has been compiled. The present letter provides the RAPs with project information and the

proposed assessment methodology for review. The next stage of the consultation process will include the opportunity for comment on the proposed works and the assessment.

- Review of existing knowledge: Review of previous archaeological works and Aboriginal Heritage Information Management System (AHIMS) search results
- Review of the landscape context: Desktop assessment of the archaeological implications of the landscape features (soil landscapes, historic land use, geomorphic character, and natural resources) relevant to the study area.
- Summary and discussion of the local and regional archaeological character of Aboriginal land use and its material traces based on the finds of the previous two steps
- Development of a predictive model for the nature and distribution of archaeological evidence of Aboriginal land use based on the previous three steps.
- Completion of an archaeological survey to test the prediction developed in the previous step. If Aboriginal sites are identified, submissions of site recordings for registration on AHIMS would be undertaken.
- Discussion of the results of the archaeological survey and re-evaluation of the regional and local archaeological character.
- If additional Aboriginal sites are identified, submissions of site recordings for registration on AHIMS would be undertaken.
- Assessment of the significance of any identified Aboriginal objects or places.
- Assessment of likely impacts to Aboriginal objects and Potential Archaeological Deposits (PADs) based on the current design plans.
- Consideration of any practical measures that may be required to protect and conserve identified Aboriginal objects and places identified within the study area.

### **1.2.2 Timeframes**

Artefact proposes the following indicative timeframes for the project:

- Distribution of this document to Registered Aboriginal Parties: 6 July 2023
- End of review period for the proposed methodology: 3 August 2023 (28 days from receipt of this letter).

- Distribution of draft ACHAR to Registered Aboriginal Parties for review: within one week of the closing date for comment on this methodology.

### **1.2.3 Information Sought**

Mirvan Homes would appreciate your feedback on the methodology proposed above for the investigation and assessment of the study area.

In returning your answers, please include the following where appropriate:

- Any protocols that you would like adopted during the project.
- Identification of any Aboriginal objects of cultural significance and/or importance that you are aware of within the study area, and how you wish them to be dealt with during the project.
- Identification of any places of cultural significance and/or importance that you are aware of within the activity area, and how you wish them to be dealt with during the project.
- Guidance on the protocols, sensitivity, use and/or distribution of any cultural information that you provide to Mirvac.
- Whether you require any further information prior to Artefact Heritage proceeding with the project.

Figure 1: Location of the study area





**From:** BASIL SMITH <goobahchs@gmail.com>  
**Sent:** Monday, 17 July 2023 2:53 PM  
**To:** Aboriginal Heritage Team Consultation  
**Subject:** Riverlands Foreshore Cycle Path: Proposed Aboriginal Cultural Heritage Assessment Methodology

You don't often get email from goobahchs@gmail.com. [Learn why this is important](#)

This is to confirm that we support the above Proposed (ACHAR) and wish to be kept informed on any further developments please.

**From:** Carolyn .H [REDACTED]  
**Sent:** Tuesday, 25 July 2023 5:26 PM  
**To:** Elizabeth Bonshek  
**Subject:** Re: 230640 Assessment Methodology, Riverlands Foreshore Cycle Path  
ACHAR  
**Attachments:** A1.PL2023.pdf; A1.WC2024.pdf



**Contact:** Carolyn Hickey

Hi,  
I have reviewed the document and support the Information and Methodology.  
A1 would like to be involved in any up coming field work.

About the founder Carolyn Hickey  
I am a Traditional Owner with over 25 years experience in helping preserve Aboriginal cultural heritage on projects.  
I hold cultural knowledge relevant to determining the cultural significance of Aboriginal objects and values that exist in the project area.  
I have attached A1 Indigenous Services Insurances.

**A1 INDIGENOUS SERVICES PTY LTD Represents  
over 100 Indigenous Locals**

**When Selecting Groups for Engagement;**

Please consider that **A1 INDIGENOUS SERVICES PTY LTD** is a member of the **NSW INDIGENOUS CHAMBER OF COMMERCE.**

We carry the NSWICC Assured logo showing that **A1 Indigenous Services** has met National Policy requirements as upheld by the First Australians Chamber of Commerce and Industry (FACCI) for being identified as a **100% First Nations Owned**

**Indigenous Business** That has demonstrate compliance with Government and Industry Regulators.

Please feel free to publish my name, but not the email  
Please feel free to contact me on details supplied

Kind Regards,  
Carolyn Hickey  
Managing Director

**A1 INDIGENOUS SERVICES PTY LTD is now a member of the NSW INDIGENOUS CHAMBER OF COMMERCE**


A business or enterprise carrying the NSWICC Assured logo has met National Policy requirements as upheld by the First Australians Chamber of Commerce and Industry (FACCI) for being identified as a First Nations Business Owner or Entrepreneur and the business must demonstrate compliance with Government and Industry Regulators.

**(Certificate attached)** A certificate confirms that the Enterprise listed above has met all requirements of the NSWICC's Assured Program , operating as a100% Aboriginal Owned, Operated and Controlled Business. The NSW Indigenous Chamber of Commerce (NSWICC) is the Peak body for Aboriginal Business in New South Wales and a member of the First Australians Chamber of Commerce and Industry (FACCI).

**A1 Indigenous Services is 100%, Indigenous Owned Australian Company**  
**which offers a range of services to the construction industry**

**It is our mission to commit to an innovative approach to a better future for Indigenous employment and community**

**While improving ways to close the gap in Aboriginal participation in the construction Industry**  
**Building strength in aboriginal communities and our Indigenous labour force.**



---

**From:** Elizabeth Bonshek <Elizabeth.Bonshek@artefact.net.au>  
**Sent:** Thursday, 6 July 2023 12:36 PM  
**To:** [REDACTED]  
**Subject:** 230640 Assessment Methodology, Riverlands Foreshore Cycle Path ACHAR

6 July 2023



Carolyn Hickey

A1 Indigenous Services

**Re: Riverlands Foreshore Cycle Path: Proposed Aboriginal Cultural Heritage Assessment Methodology**

Dear Carolyn Hickey

Thank you for registering as a stakeholder for the Riverlands Foreshore Cycle Path project. Your interest in the project has been formally registered in accordance with the *Aboriginal Cultural heritage consultation requirements for proponents 2010* (DECCW 2010a).

The next stage of Aboriginal cultural heritage work is due to commence, and we are contacting you regarding preparation of an Aboriginal Cultural Heritage Assessment Report (ACHAR) for the project.

This letter provides information about the project and the proposed methodology for the ACHAR. I would like to invite you to review the methodology and provide any comments you may have by 3 August 2023.

If you have any questions, please do not hesitate to contact Artefact Heritage on 02 9518 8411, or by email at [consultation@artefact.net.au](mailto:consultation@artefact.net.au).

Yours sincerely



Kieran Murray  
Aboriginal Cultural Heritage Officer  
Artefact Heritage Services Pty Ltd  
Suite 56, Jones Bay Wharf, 26-32 Pirrama Rd,  
Pyrmont NSW 2009

[consultation@artefact.net.au](mailto:consultation@artefact.net.au)

## 1.1 Introduction

Artefact Heritage has been engaged by Mirvac Homes to prepare an Aboriginal Cultural Heritage Assessment Report (ACHAR) for the property at 56 Prescott Parade, 123 & 123A Raleigh Rd, & 80A Auld Ave, Milperra (Lot 10 DP731859, Lots 23-27 DP7304, & Lot 21 DP749985). The study area is within the boundaries of the Gandangara Local Aboriginal Land Council (LALC) and is shown in Figure 1.

The project has been declared as a State Significant Development (SSD) under the *Environmental Planning & Assessment Act 1979*. The Secretary's Environmental Assessment Requirements (SEARs) were issued for the project (SSD 1440-Updated) and specify that:

---

*As part of the EIS assessment, the following matters must also be addressed:*

*heritage – including: an Aboriginal Cultural Heritage Assessment Report prepared in accordance with relevant guidelines, identifying, describing and assessing any impacts for any Aboriginal cultural heritage values on the site*

---

The proposal includes the construction of a foreshore cycleway and pedestrian access path along the foreshore of the Georges River, including a cyclist and pedestrian bridge over mangroves, watercourses and ancillary works.

## 1.2 Proposed assessment methodology

### 1.2.1 Statutory requirements for the completion of an ACHAR

Artefact Heritage proposes to develop an assessment methodology in accordance with the following guidelines:

- *Guide to Investigating, Assessing and Reporting on Aboriginal Cultural Heritage in NSW* (OEH 2011)
- *Aboriginal cultural heritage consultation requirements for proponents 2010* (DECCW 2010a)
- *Code of Practice for Archaeological Investigation of Aboriginal Objects in New South Wales* (DECCW 2010b)

The initial stages of this process have been completed, and a list of Registered Aboriginal Parties (RAPs) has been compiled. The present letter provides the RAPs with project information and the proposed assessment methodology for review.

The ACHAR will consist of the following components:

- **Aboriginal community consultation:** The initial stages of this process have been completed, and a list of Registered Aboriginal Parties (RAPs) has been compiled. The present letter provides the RAPs with project information and the proposed assessment methodology for review. The next stage of the consultation process will include the opportunity for comment on the proposed works and the assessment.
- **Review of existing knowledge:** Review of previous archaeological works and Aboriginal Heritage Information Management System (AHIMS) search results
- **Review of the landscape context:** Desktop assessment of the archaeological implications of the landscape features (soil landscapes, historic land use, geomorphic character, and natural resources) relevant to the study area.
- **Summary and discussion of the local and regional archaeological character of Aboriginal land use and its material traces** based on the finds of the previous two steps

- Development of a predictive model for the nature and distribution of archaeological evidence of Aboriginal land use based on the previous three steps.
- Completion of an archaeological survey to test the prediction developed in the previous step. If Aboriginal sites are identified, submissions of site recordings for registration on AHIMS would be undertaken.
- Discussion of the results of the archaeological survey and re-evaluation of the regional and local archaeological character.
- If additional Aboriginal sites are identified, submissions of site recordings for registration on AHIMS would be undertaken.
- Assessment of the significance of any identified Aboriginal objects or places.
- Assessment of likely impacts to Aboriginal objects and Potential Archaeological Deposits (PADs) based on the current design plans.
- Consideration of any practical measures that may be required to protect and conserve identified Aboriginal objects and places identified within the study area.

### 1.2.2 Timeframes

Artefact proposes the following indicative timeframes for the project:

- Distribution of this document to Registered Aboriginal Parties: 6 July 2023
- End of review period for the proposed methodology: 3 August 2023 (28 days from receipt of this letter).
- Distribution of draft ACHAR to Registered Aboriginal Parties for review: within one week of the closing date for comment on this methodology.

### 1.2.3 Information Sought

Mirvan Homes would appreciate your feedback on the methodology proposed above for the investigation and assessment of the study area.

In returning your answers, please include the following where appropriate:

- Any protocols that you would like adopted during the project.
- Identification of any Aboriginal objects of cultural significance and/or importance that you are aware of within the study area, and how you wish them to be dealt with during the project.
- Identification of any places of cultural significance and/or importance that you are aware of within the activity area, and how you wish them to be dealt with during the project.

- Guidance on the protocols, sensitivity, use and/or distribution of any cultural information that you provide to Mirvac.
- Whether you require any further information prior to Artefact Heritage proceeding with the project.

**Figure 1: Location of the study area**





**From:** Ryan Johnson <murrabidgeemullangari@yahoo.com.au>  
**Sent:** Wednesday, 2 August 2023 5:17 AM  
**To:** Elizabeth Bonshek  
**Subject:** Re: 230640 Assessment Methodology, Riverlands Foreshore Cycle Path ACHAR

Hi Elizabeth

I have read the project information and methodology, I endorse the recommendations made

Thanks

Darleen Johnson

On 6 Jul 2023, at 12:36 pm, Elizabeth Bonshek <Elizabeth.Bonshek@artefact.net.au> wrote:

6 July 2023

Darleen Johnson and Ryan Johnson  
Murra Bidgee Mullangari Aboriginal Corporation  
murrabidgeemullangari@yahoo.com.au

■

**Re: Riverlands Foreshore Cycle Path: Proposed Aboriginal Cultural Heritage Assessment Methodology**

Dear Darleen Johnson and Ryan Johnson

Thank you for registering as a stakeholder for the Riverlands Foreshore Cycle Path project. Your interest in the project has been formally registered in accordance with the *Aboriginal Cultural heritage consultation requirements for proponents 2010* (DECCW 2010a).

The next stage of Aboriginal cultural heritage work is due to commence, and we are contacting you regarding preparation of an Aboriginal Cultural Heritage Assessment Report (ACHAR) for the project.

This letter provides information about the project and the proposed methodology for the ACHAR. I would like to invite you to review the methodology and provide any comments you may have by 3 August 2023.

If you have any questions, please do not hesitate to contact Artefact Heritage on 02 9518 8411, or by email at [consultation@artefact.net.au](mailto:consultation@artefact.net.au).

Yours sincerely

<image001.jpg>

Kieran Murray  
Aboriginal Cultural Heritage Officer  
Artefact Heritage Services Pty Ltd  
Suite 56, Jones Bay Wharf, 26-32 Pirrama Rd,  
Pyrmont NSW 2009

[consultation@artefact.net.au](mailto:consultation@artefact.net.au)

## 1. Introduction

Artefact Heritage has been engaged by Mirvac Homes to prepare an Aboriginal Cultural Heritage Assessment Report (ACHAR) for the property at 56 Prescott Parade, 123 & 123A Raleigh Rd, & 80A Auld Ave, Milperra (Lot 10 DP731859, Lots 23-27 DP7304, & Lot 21 DP749985). The study area is within the boundaries of the Gandangara Local Aboriginal Land Council (LALC) and is shown in Figure 1.

The project has been declared as a State Significant Development (SSD) under the *Environmental Planning & Assessment Act 1979*. The Secretary's Environmental Assessment Requirements (SEARs) were issued for the project (SSD 1440-Updated) and specify that:

---

*As part of the EIS assessment, the following matters must also be addressed:*

*heritage – including: an Aboriginal Cultural Heritage Assessment Report prepared in accordance with relevant guidelines, identifying, describing and assessing any impacts for any Aboriginal cultural heritage values on the site*

---

The proposal includes the construction of a foreshore cycleway and pedestrian access path along the foreshore of the Georges River, including a cyclist and pedestrian bridge over mangroves, watercourses and ancillary works.

## 2. Proposed assessment methodology

### 1. Statutory requirements for the completion of an ACHAR

Artefact Heritage proposes to develop an assessment methodology in accordance with the following guidelines:

1. *Guide to Investigating, Assessing and Reporting on Aboriginal Cultural Heritage in NSW* (OEH 2011)
2. *Aboriginal cultural heritage consultation requirements for proponents 2010* (DECCW 2010a)
3. *Code of Practice for Archaeological Investigation of Aboriginal Objects in New South Wales* (DECCW 2010b)

The initial stages of this process have been completed, and a list of Registered Aboriginal Parties (RAPs) has been compiled. The present letter provides the RAPs with project information and the proposed assessment methodology for review.

The ACHAR will consist of the following components:

1. Aboriginal community consultation: The initial stages of this process have been completed, and a list of Registered Aboriginal Parties (RAPs) has been compiled. The present letter provides the RAPs with project information and the proposed assessment methodology for review. The next stage of the consultation process will include the opportunity for comment on the proposed works and the assessment.
2. Review of existing knowledge: Review of previous archaeological works and Aboriginal Heritage Information Management System (AHIMS) search results
3. Review of the landscape context: Desktop assessment of the archaeological implications of the landscape features (soil landscapes, historic land use, geomorphic character, and natural resources) relevant to the study area.
4. Summary and discussion of the local and regional archaeological character of Aboriginal land use and its material traces based on the finds of the previous two steps
5. Development of a predictive model for the nature and distribution of archaeological evidence of Aboriginal land use based on the previous three steps.
6. Completion of an archaeological survey to test the prediction developed in the previous step. If Aboriginal sites are identified, submissions of site recordings for registration on AHIMS would be undertaken.
7. Discussion of the results of the archaeological survey and re-evaluation of the regional and local archaeological character.
8. If additional Aboriginal sites are identified, submissions of site recordings for registration on AHIMS would be undertaken.
9. Assessment of the significance of any identified Aboriginal objects or places.
10. Assessment of likely impacts to Aboriginal objects and Potential Archaeological Deposits (PADs) based on the current design plans.
11. Consideration of any practical measures that may be required to protect and conserve identified Aboriginal objects and places identified within the study area.

## 2. Timeframes

Artefact proposes the following indicative timeframes for the project:

1. Distribution of this document to Registered Aboriginal Parties: 6 July 2023
2. End of review period for the proposed methodology: 3 August 2023 (28 days from receipt of this letter).
3. Distribution of draft ACHAR to Registered Aboriginal Parties for review: within one week of the closing date for comment on this methodology.

## 3. Information Sought

Mirvan Homes would appreciate your feedback on the methodology proposed above for the investigation and assessment of the study area.

In returning your answers, please include the following where appropriate:

1. Any protocols that you would like adopted during the project.

2. Identification of any Aboriginal objects of cultural significance and/or importance that you are aware of within the study area, and how you wish them to be dealt with during the project.
3. Identification of any places of cultural significance and/or importance that you are aware of within the activity area, and how you wish them to be dealt with during the project.
4. Guidance on the protocols, sensitivity, use and/or distribution of any cultural information that you provide to Mirvac.
5. Whether you require any further information prior to Artefact Heritage proceeding with the project.

**Figure 1: Location of the study area**

<image002.jpg>

## Draft ACHAR Out and Responses to Draft ACHAR



**From:** Elizabeth Bonshek  
**Sent:** Monday, 28 August 2023 2:11 PM  
**To:** kelvingoogieboney@gmail.com  
**Subject:** (230640) draft ACHAR Riverlands - Foreshore DA Stage 4.4.1

Kelvin Boney  
Wallanbah Aboriginal Site Conveyancing  
kelvingoogieboney@gmail.com  
28 August 2023

Dear Kelvin Boney

The ACHAR for Riverlands – Foreshore DA (230640) is ready for your review (Consultation Stage 4.4.1). Please find the draft ACHAR at the following link: <https://artefact.box.com/s/i2zjb9xosh2i23uihhpvxclkmj68zs7n>

The closing date for feedback on the draft ACHAR is 25 September 2023.

Your sincerely

Elizabeth Bonshek

**From:** Elizabeth Bonshek  
**Sent:** Monday, 28 August 2023 2:11 PM  
**To:** Wenlissa01@hotmail.com  
**Subject:** (230640) draft ACHAR Riverlands - Foreshore DA Stage 4.4.1

Wendy Morgan

Guntawang Aboriginal Resources Incorporated

Wenlissa01@hotmail.com

28 August 2023

Dear Wendy Morgan

The ACHAR for Riverlands – Foreshore DA (230640) is ready for your review (Consultation Stage 4.4.1). Please find the draft ACHAR at the following link: <https://artefact.box.com/s/i2zjb9xosh2i23uihhpvxclkmj68zs7n>

The closing date for feedback on the draft ACHAR is 25 September 2023.

Your sincerely

Elizabeth Bonshek

**From:** Elizabeth Bonshek  
**Sent:** Monday, 28 August 2023 2:11 PM  
**To:** gamila\_roi@yahoo.com.au  
**Subject:** (230640) draft ACHAR Riverlands - Foreshore DA Stage 4.4.1

Thomas Dahlstrom

Thomas Dahlstrom

gamila\_roi@yahoo.com.au

28 August 2023

Dear Thomas Dahlstrom

The ACHAR for Riverlands – Foreshore DA (230640) is ready for your review (Consultation Stage 4.4.1). Please find the draft ACHAR at the following link: <https://artefact.box.com/s/i2zjb9xosh2i23uihhpvxclkmj68zs7n>

The closing date for feedback on the draft ACHAR is 25 September 2023.

Your sincerely

Elizabeth Bonshek

**From:** Elizabeth Bonshek  
**Sent:** Monday, 28 August 2023 2:11 PM  
**To:** scott@yarrawalk.com.au  
**Subject:** (230640) draft ACHAR Riverlands - Foreshore DA Stage 4.4.1

Scott Franks  
Yarrawalk Pty Ltd  
scott@yarrawalk.com.au  
28 August 2023

Dear Scott Franks

The ACHAR for Riverlands – Foreshore DA (230640) is ready for your review (Consultation Stage 4.4.1). Please find the draft ACHAR at the following link: <https://artefact.box.com/s/i2zjb9xosh2i23uihhpvxclkmj68zs7n>

The closing date for feedback on the draft ACHAR is 25 September 2023.

Your sincerely

Elizabeth Bonshek

**From:** Elizabeth Bonshek  
**Sent:** Monday, 28 August 2023 2:11 PM  
**To:** philipkhan.acn@live.com.au  
**Subject:** (230640) draft ACHAR Riverlands - Foreshore DA Stage 4.4.1

Phil Khan

Kamilaroi Yankuntjatjara Working Group

philipkhan.acn@live.com.au

28 August 2023

Dear Phil Khan

The ACHAR for Riverlands – Foreshore DA (230640) is ready for your review (Consultation Stage 4.4.1). Please find the draft ACHAR at the following link: <https://artefact.box.com/s/i2zjb9xosh2i23uihhpvxclkmj68zs7n>

The closing date for feedback on the draft ACHAR is 25 September 2023.

Your sincerely

Elizabeth Bonshek



**From:** Elizabeth Bonshek  
**Sent:** Monday, 28 August 2023 2:11 PM  
**To:** corroboreecorp@outlook.com  
**Subject:** (230640) draft ACHAR Riverlands - Foreshore DA Stage 4.4.1

[REDACTED]

Corroboree Aboriginal Corporation

corroboreecorp@outlook.com

28 August 2023

Dear [REDACTED]

The ACHAR for Riverlands – Foreshore DA (230640) is ready for your review (Consultation Stage 4.4.1). Please find the draft ACHAR at the following link: <https://artefact.box.com/s/i2zjb9xosh2i23uihhpvxclkmj68zs7n>

The closing date for feedback on the draft ACHAR is 25 September 2023.

Your sincerely

Elizabeth Bonshek

**From:** Elizabeth Bonshek  
**Sent:** Monday, 28 August 2023 2:11 PM  
**To:** didgengunawalclan@yahoo.com.au  
**Subject:** (230640) draft ACHAR Riverlands - Foreshore DA Stage 4.4.1

Lillie Carroll and Paul Boyd

Didge Ngunawal Clan

didgengunawalclan@yahoo.com.au

28 August 2023

Dear Lillie Carroll and Paul Boyd

The ACHAR for Riverlands – Foreshore DA (230640) is ready for your review (Consultation Stage 4.4.1). Please find the draft ACHAR at the following link: <https://artefact.box.com/s/i2zjb9xosh2i23uihhpvxclkmj68zs7n>

The closing date for feedback on the draft ACHAR is 25 September 2023.

Your sincerely

Elizabeth Bonshek

**From:** Elizabeth Bonshek  
**Sent:** Monday, 28 August 2023 2:11 PM  
**To:** Ginninderra.corp@gmail.com  
**Subject:** (230640) draft ACHAR Riverlands - Foreshore DA Stage 4.4.1

Krystle Carrol Elliot  
Ginninderra AC  
Ginninderra.corp@gmail.com  
28 August 2023

Dear Krystle Carrol Elliot

The ACHAR for Riverlands – Foreshore DA (230640) is ready for your review (Consultation Stage 4.4.1). Please find the draft ACHAR at the following link: <https://artefact.box.com/s/i2zjb9xosh2i23uihhpvxclkmj68zs7n>

The closing date for feedback on the draft ACHAR is 25 September 2023.

Your sincerely

Elizabeth Bonshek

**From:** Elizabeth Bonshek  
**Sent:** Monday, 28 August 2023 2:11 PM  
**To:** butuheritage@gmail.com  
**Subject:** (230640) draft ACHAR Riverlands - Foreshore DA Stage 4.4.1

Jennifer Beale

Butucarbin Aboriginal Corporation

butuheritage@gmail.com

28 August 2023

Dear Jennifer Beale

The ACHAR for Riverlands – Foreshore DA (230640) is ready for your review (Consultation Stage 4.4.1). Please find the draft ACHAR at the following link: <https://artefact.box.com/s/i2zjb9xosh2i23uihhpvxclkmj68zs7n>

The closing date for feedback on the draft ACHAR is 25 September 2023.

Your sincerely

Elizabeth Bonshek

**From:** Elizabeth Bonshek  
**Sent:** Monday, 28 August 2023 2:11 PM  
**To:** murrabidgeemullangari@yahoo.com.au  
**Subject:** (230640) draft ACHAR Riverlands - Foreshore DA Stage 4.4.1

Darleen Johnson and Ryan Johnson  
Murra Bidgee Mullangari Aboriginal Corporation  
murrabidgeemullangari@yahoo.com.au  
28 August 2023

Dear Darleen Johnson and Ryan Johnson

The ACHAR for Riverlands – Foreshore DA (230640) is ready for your review (Consultation Stage 4.4.1). Please find the draft ACHAR at the following link: <https://artefact.box.com/s/i2zjb9xosh2i23uihhpvxclkmj68zs7n>

The closing date for feedback on the draft ACHAR is 25 September 2023.

Your sincerely

Elizabeth Bonshek



**From:** Elizabeth Bonshek  
**Sent:** Monday, 28 August 2023 2:11 PM  
**To:** clive.freeman@y7mail.com  
**Subject:** (230640) draft ACHAR Riverlands - Foreshore DA Stage 4.4.1

Clive Freeman

Clive Freeman

clive.freeman@y7mail.com

28 August 2023

Dear Clive Freeman

The ACHAR for Riverlands – Foreshore DA (230640) is ready for your review (Consultation Stage 4.4.1). Please find the draft ACHAR at the following link: <https://artefact.box.com/s/i2zjb9xosh2i23uihhpvxclkmj68zs7n>

The closing date for feedback on the draft ACHAR is 25 September 2023.

Your sincerely

Elizabeth Bonshek

**From:** Elizabeth Bonshek  
**Sent:** Monday, 28 August 2023 2:11 PM  
**To:** [REDACTED]  
**Subject:** (230640) draft ACHAR Riverlands - Foreshore DA Stage 4.4.1

Carolyn Hickey  
A1 Indigenous Services  
[REDACTED]

28 August 2023

Dear Carolyn Hickey

The ACHAR for Riverlands – Foreshore DA (230640) is ready for your review (Consultation Stage 4.4.1). Please find the draft ACHAR at the following link: <https://artefact.box.com/s/i2zjb9xosh2i23uihhpvxclkmj68zs7n>

The closing date for feedback on the draft ACHAR is 25 September 2023.

Your sincerely

Elizabeth Bonshek

**From:** Elizabeth Bonshek  
**Sent:** Monday, 28 August 2023 2:11 PM  
**To:** bpartell@glalc.org.au  
**Subject:** (230640) draft ACHAR Riverlands - Foreshore DA Stage 4.4.1

Bronwyn Partell  
Gandangara LALC  
bpartell@glalc.org.au  
28 August 2023

Dear Bronwyn Partell

The ACHAR for Riverlands – Foreshore DA (230640) is ready for your review (Consultation Stage 4.4.1). Please find the draft ACHAR at the following link: <https://artefact.box.com/s/i2zjb9xosh2i23uihhpvxclkmj68zs7n>

The closing date for feedback on the draft ACHAR is 25 September 2023.

Your sincerely

Elizabeth Bonshek

**From:** Elizabeth Bonshek  
**Sent:** Monday, 28 August 2023 2:11 PM  
**To:** bunjil.smith@gmail.com  
**Subject:** (230640) draft ACHAR Riverlands - Foreshore DA Stage 4.4.1

Basil Smith

Goobah Development PTY LTD (Murrin Clan/Peoples)

bunjil.smith@gmail.com

28 August 2023

Dear Basil Smith

The ACHAR for Riverlands – Foreshore DA (230640) is ready for your review (Consultation Stage 4.4.1). Please find the draft ACHAR at the following link: <https://artefact.box.com/s/i2zjb9xosh2i23uihhpvxclkmj68zs7n>

The closing date for feedback on the draft ACHAR is 25 September 2023.

Your sincerely

Elizabeth Bonshek

**From:** Elizabeth Bonshek  
**Sent:** Monday, 28 August 2023 2:11 PM  
**To:** yulayculturalservices@gmail.com  
**Subject:** (230640) draft ACHAR Riverlands - Foreshore DA Stage 4.4.1

Arika Jalomaki

Yulay Cultural Services

yulayculturalservices@gmail.com

28 August 2023

Dear Arika Jalomaki

The ACHAR for Riverlands – Foreshore DA (230640) is ready for your review (Consultation Stage 4.4.1). Please find the draft ACHAR at the following link: <https://artefact.box.com/s/i2zjb9xosh2i23uihhpvxclkmj68zs7n>

The closing date for feedback on the draft ACHAR is 25 September 2023.

Your sincerely

Elizabeth Bonshek

**From:** Elizabeth Bonshek  
**Sent:** Monday, 4 September 2023 12:13 PM  
**To:** Wendy Morgan  
**Cc:** Aboriginal Heritage Team Consultation  
**Subject:** RE: (230640) draft ACHAR Riverlands - Foreshore DA Stage 4.4.1  
**Attachments:** v5 ACHAR\_230640\_Riverlands Foreshore DA\_Draft\_28.08.2023.pdf

Hi Wendy,  
Please see attached,

Regards

**Dr Elizabeth Bonshek**  
**Senior Heritage Consultant**

Telephone 61 2 9518 8411; mobile: 0414 741 648.

---

**From:** Wendy Morgan <wenlissa01@hotmail.com>  
**Sent:** Monday, September 4, 2023 12:05 PM  
**To:** Elizabeth Bonshek <Elizabeth.Bonshek@artefact.net.au>  
**Subject:** Re: (230640) draft ACHAR Riverlands - Foreshore DA Stage 4.4.1

Hi Elizabeth,

I have upgraded the computer and I don't have a box account is there any way you can send this report to me without the use of box?

kind regards,  
Wendy

---

**From:** Elizabeth Bonshek <[Elizabeth.Bonshek@artefact.net.au](mailto:Elizabeth.Bonshek@artefact.net.au)>  
**Sent:** Monday, August 28, 2023 2:11 PM  
**To:** [Wenlissa01@hotmail.com](mailto:Wenlissa01@hotmail.com) <[Wenlissa01@hotmail.com](mailto:Wenlissa01@hotmail.com)>  
**Subject:** (230640) draft ACHAR Riverlands - Foreshore DA Stage 4.4.1

Wendy Morgan

Guntawang Aboriginal Resources Incorporated

[Wenlissa01@hotmail.com](mailto:Wenlissa01@hotmail.com)

28 August 2023

Dear Wendy Morgan

The ACHAR for Riverlands – Foreshore DA (230640) is ready for your review (Consultation Stage 4.4.1). Please find the draft ACHAR at the following link:  
<https://artefact.box.com/s/i2zjb9xosh2i23uihhpvxckmj68zs7n>

The closing date for feedback on the draft ACHAR is 25 September 2023.



Your sincerely

Elizabeth Bonshek

**From:** Elizabeth Bonshek  
**Sent:** Monday, 4 September 2023 12:14 PM  
**To:** Wendy Morgan  
**Cc:** Aboriginal Heritage Team Consultation  
**Subject:** RE: (230640) draft ACHAR Riverlands - Foreshore DA Stage 4.4.1

Hi Wendy,

I have just sent the document to you as an attachment. Please let me know if you have received it,

Best Regards

**Dr Elizabeth Bonshek**  
**Senior Heritage Consultant**

Telephone 61 2 9518 8411; mobile: 0414 741 648.

---

**From:** Wendy Morgan <wenlissa01@hotmail.com>  
**Sent:** Monday, September 4, 2023 12:05 PM  
**To:** Elizabeth Bonshek <Elizabeth.Bonshek@artefact.net.au>  
**Subject:** Re: (230640) draft ACHAR Riverlands - Foreshore DA Stage 4.4.1

Hi Elizabeth,

I have upgraded the computer and I don't have a box account is there any way you can send this report to me without the use of box?

kind regards,  
Wendy

---

**From:** Elizabeth Bonshek <[Elizabeth.Bonshek@artefact.net.au](mailto:Elizabeth.Bonshek@artefact.net.au)>  
**Sent:** Monday, August 28, 2023 2:11 PM  
**To:** [Wenlissa01@hotmail.com](mailto:Wenlissa01@hotmail.com) <[Wenlissa01@hotmail.com](mailto:Wenlissa01@hotmail.com)>  
**Subject:** (230640) draft ACHAR Riverlands - Foreshore DA Stage 4.4.1

Wendy Morgan

Guntawang Aboriginal Resources Incorporated

[Wenlissa01@hotmail.com](mailto:Wenlissa01@hotmail.com)

28 August 2023

Dear Wendy Morgan

The ACHAR for Riverlands – Foreshore DA (230640) is ready for your review (Consultation Stage 4.4.1). Please find the draft ACHAR at the following link:

<https://artefact.box.com/s/i2zjb9xosh2i23uihnpvxckmj68zs7n>

The closing date for feedback on the draft ACHAR is 25 September 2023.

Your sincerely

Elizabeth Bonshek

**From:** Wendy Morgan <wenlissa01@hotmail.com>  
**Sent:** Monday, 4 September 2023 1:17 PM  
**To:** Elizabeth Bonshek  
**Cc:** Aboriginal Heritage Team Consultation  
**Subject:** Re: (230640) draft ACHAR Riverlands - Foreshore DA Stage 4.4.1

I got it, thanks!

---

**From:** Elizabeth Bonshek <Elizabeth.Bonshek@artefact.net.au>  
**Sent:** Monday, September 4, 2023 12:14 PM  
**To:** Wendy Morgan <wenlissa01@hotmail.com>  
**Cc:** Aboriginal Heritage Team Consultation <consultation@artefact.net.au>  
**Subject:** RE: (230640) draft ACHAR Riverlands - Foreshore DA Stage 4.4.1

Hi Wendy,  
I have just sent the document to you as an attachment. Please let me know if you have received it,

Best Regards

**Dr Elizabeth Bonshek**  
**Senior Heritage Consultant**

Telephone 61 2 9518 8411; mobile: 0414 741 648.

---

**From:** Wendy Morgan <wenlissa01@hotmail.com>  
**Sent:** Monday, September 4, 2023 12:05 PM  
**To:** Elizabeth Bonshek <Elizabeth.Bonshek@artefact.net.au>  
**Subject:** Re: (230640) draft ACHAR Riverlands - Foreshore DA Stage 4.4.1

Hi Elizabeth,

I have upgraded the computer and I don't have a box account is there any way you can send this report to me without the use of box?

kind regards,  
Wendy

---

**From:** Elizabeth Bonshek <[Elizabeth.Bonshek@artefact.net.au](mailto:Elizabeth.Bonshek@artefact.net.au)>  
**Sent:** Monday, August 28, 2023 2:11 PM  
**To:** [Wenlissa01@hotmail.com](mailto:Wenlissa01@hotmail.com) <[Wenlissa01@hotmail.com](mailto:Wenlissa01@hotmail.com)>  
**Subject:** (230640) draft ACHAR Riverlands - Foreshore DA Stage 4.4.1

Wendy Morgan

Guntawang Aboriginal Resources Incorporated

[Wenlissa01@hotmail.com](mailto:Wenlissa01@hotmail.com)

28 August 2023

Dear Wendy Morgan

The ACHAR for Riverlands – Foreshore DA (230640) is ready for your review (Consultation Stage 4.4.1). Please find the draft ACHAR at the following link:

<https://artefact.box.com/s/i2zjb9xosh2i23uihhpvxclkmj68zs7n>

The closing date for feedback on the draft ACHAR is 25 September 2023.

Your sincerely

Elizabeth Bonshek

**From:** Elizabeth Bonshek  
**Sent:** Monday, 4 September 2023 2:35 PM  
**To:** Wendy Morgan  
**Cc:** Aboriginal Heritage Team Consultation  
**Subject:** RE: (230640) draft ACHAR Riverlands - Foreshore DA Stage 4.4.1

Great!

Regards

**Dr Elizabeth Bonshek**  
**Senior Heritage Consultant**

Telephone 61 2 9518 8411; mobile: 0414 741 648.

---

**From:** Wendy Morgan <[wenlissa01@hotmail.com](mailto:wenlissa01@hotmail.com)>  
**Sent:** Monday, September 4, 2023 1:17 PM  
**To:** Elizabeth Bonshek <[Elizabeth.Bonshek@artefact.net.au](mailto:Elizabeth.Bonshek@artefact.net.au)>  
**Cc:** Aboriginal Heritage Team Consultation <[consultation@artefact.net.au](mailto:consultation@artefact.net.au)>  
**Subject:** Re: (230640) draft ACHAR Riverlands - Foreshore DA Stage 4.4.1

I got it, thanks!

---

**From:** Elizabeth Bonshek <[Elizabeth.Bonshek@artefact.net.au](mailto:Elizabeth.Bonshek@artefact.net.au)>  
**Sent:** Monday, September 4, 2023 12:14 PM  
**To:** Wendy Morgan <[wenlissa01@hotmail.com](mailto:wenlissa01@hotmail.com)>  
**Cc:** Aboriginal Heritage Team Consultation <[consultation@artefact.net.au](mailto:consultation@artefact.net.au)>  
**Subject:** RE: (230640) draft ACHAR Riverlands - Foreshore DA Stage 4.4.1

Hi Wendy,

I have just sent the document to you as an attachment. Please let me know if you have received it,

Best Regards

**Dr Elizabeth Bonshek**  
**Senior Heritage Consultant**

Telephone 61 2 9518 8411; mobile: 0414 741 648.

---

**From:** Wendy Morgan <[wenlissa01@hotmail.com](mailto:wenlissa01@hotmail.com)>  
**Sent:** Monday, September 4, 2023 12:05 PM  
**To:** Elizabeth Bonshek <[Elizabeth.Bonshek@artefact.net.au](mailto:Elizabeth.Bonshek@artefact.net.au)>  
**Subject:** Re: (230640) draft ACHAR Riverlands - Foreshore DA Stage 4.4.1

Hi Elizabeth,

I have upgraded the computer and I don't have a box account is there any way you can send this report to me without the use of box?



kind regards,  
Wendy

---

**From:** Elizabeth Bonshek <[Elizabeth.Bonshek@artefact.net.au](mailto:Elizabeth.Bonshek@artefact.net.au)>  
**Sent:** Monday, August 28, 2023 2:11 PM  
**To:** [Wenlissa01@hotmail.com](mailto:Wenlissa01@hotmail.com) <[Wenlissa01@hotmail.com](mailto:Wenlissa01@hotmail.com)>  
**Subject:** (230640) draft ACHAR Riverlands - Foreshore DA Stage 4.4.1

Wendy Morgan

Guntawang Aboriginal Resources Incorporated

[Wenlissa01@hotmail.com](mailto:Wenlissa01@hotmail.com)

28 August 2023

Dear Wendy Morgan

The ACHAR for Riverlands – Foreshore DA (230640) is ready for your review (Consultation Stage 4.4.1). Please find the draft ACHAR at the following link:  
<https://artefact.box.com/s/i2zjb9xosh2i23uihhpvxcikmj68zs7n>

The closing date for feedback on the draft ACHAR is 25 September 2023.

Your sincerely

Elizabeth Bonshek

**From:** Wendy Morgan <wenlissa01@hotmail.com>  
**Sent:** Wednesday, 6 September 2023 8:16 AM  
**To:** Elizabeth Bonshek  
**Subject:** Re: (230640) draft ACHAR Riverlands - Foreshore DA Stage 4.4.1

**Follow Up Flag:** Follow up  
**Flag Status:** Flagged

**Categories:** Red Category

Hi Elizabeth,

Guntawang agrees with the findings and outcomes of the DRAFT ACHA for Riverlands Foreshore Stage 4.4.1.

Not for publication are my notes below:

Guntawang has an experience sites officer who would benefit your project if there is any sites work required for this project can you please consider using Brad Maybury's services.

We look forward to working with you

Kind regards,  
Wendy Morgan  
CEO GARI

---

**From:** Elizabeth Bonshek <Elizabeth.Bonshek@artefact.net.au>  
**Sent:** Monday, September 4, 2023 12:12 PM  
**To:** Wendy Morgan <wenlissa01@hotmail.com>  
**Cc:** Aboriginal Heritage Team Consultation <consultation@artefact.net.au>  
**Subject:** RE: (230640) draft ACHAR Riverlands - Foreshore DA Stage 4.4.1

Hi Wendy,  
Please see attached,

Regards

**Dr Elizabeth Bonshek**  
**Senior Heritage Consultant**

Telephone 61 2 9518 8411; mobile: 0414 741 648.

---

**From:** Wendy Morgan <wenlissa01@hotmail.com>  
**Sent:** Monday, September 4, 2023 12:05 PM  
**To:** Elizabeth Bonshek <Elizabeth.Bonshek@artefact.net.au>  
**Subject:** Re: (230640) draft ACHAR Riverlands - Foreshore DA Stage 4.4.1

Hi Elizabeth,

I have upgraded the computer and I don't have a box account is there any way you can send this report to me without the use of box?

kind regards,  
Wendy

---

**From:** Elizabeth Bonshek <[Elizabeth.Bonshek@artefact.net.au](mailto:Elizabeth.Bonshek@artefact.net.au)>  
**Sent:** Monday, August 28, 2023 2:11 PM  
**To:** [Wenlissa01@hotmail.com](mailto:Wenlissa01@hotmail.com) <[Wenlissa01@hotmail.com](mailto:Wenlissa01@hotmail.com)>  
**Subject:** (230640) draft ACHAR Riverlands - Foreshore DA Stage 4.4.1

Wendy Morgan

Guntawang Aboriginal Resources Incorporated

[Wenlissa01@hotmail.com](mailto:Wenlissa01@hotmail.com)

28 August 2023

Dear Wendy Morgan

The ACHAR for Riverlands – Foreshore DA (230640) is ready for your review (Consultation Stage 4.4.1). Please find the draft ACHAR at the following link:  
<https://artefact.box.com/s/i2zjb9xosh2i23uihhpvxckmj68zs7n>

The closing date for feedback on the draft ACHAR is 25 September 2023.

Your sincerely

Elizabeth Bonshek



artefact

Artefact Heritage  
ABN 73 144 973 526  
Suite 56, Jones Bay Wharf  
26-32 Pirrama Road  
Pyrmont NSW 2009 Australia  
+61 2 9518 8411  
[office@artefact.net.au](mailto:office@artefact.net.au)  
[www.artefact.net.au](http://www.artefact.net.au)